

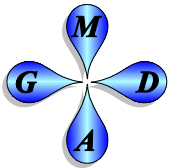
Schaft Creek Project - Prediction of Metal Leaching and Acid Rock Drainage, Phase 2

prepared for:

Rescan Environmental Services Ltd.
Attn: Mr. Soren Jensen
Sixth Floor,
1111 West Hastings Street.
Vancouver, British Columbia V6E 2J3

prepared by:

Kevin A. Morin, Ph.D., P.Geo., L.Hydrogeo.
Nora M. Hutt, A.Sc.T, c.C.T.
Minesite Drainage Assessment Group
A Division of Morwijk Enterprises Ltd.
8035 Redtail Court,
Surrey, British Columbia V3W 0N4



February 21, 2008

P.Geo. and A.Sc.T. Notice

This study is based on detailed technical information interpreted through standard and advanced chemical and geoscientific techniques available at this time. As with all geoscientific investigations, the findings are based on data collected at discrete points in time and location. In portions of this report, it has been necessary to infer information between and beyond the measured data points using established techniques and scientific judgement. In our opinion, this report contains the appropriate level of geoscientific information to reach the conclusions stated herein.

This study has been conducted in accordance with British Columbia provincial legislation as stated in the Engineers and Geoscientists Act and in the Applied Science Technologists and Technicians Act.

Kevin A. Morin, Ph.D., P.Geo.
Registration No. 18,721
Association of Professional
Engineers and Geoscientists

Nora M. Hutt, A.Sc.T., c.C.T.
Registration No. 10700
Association of Applied Science
Technologists and Technicians

TABLE OF CONTENTS

P.Geo. and A.Sc.T. Notice	i
List of Tables	iv
List of Figures	iv
Report Summary	vi
1. INTRODUCTION	1
2. GENERAL INFORMATION AND PREVIOUS ML-ARD-RELATED STUDIES	2
2.1 Location and History	2
2.2 Geology	3
2.3 Past ML-ARD-Related Work	5
2.4 Important ML-ARD Observations from Previous Studies	7
3. SAMPLING AND ANALYSIS	8
3.1 Sample Selection and Collection	8
3.2 Sample Analysis	12
4. ML-ARD RESULTS FOR ROCK	14
4.1 Acid-Base Accounting	14
4.1.1 Paste pH	14
4.1.2 Sulphur Species and Acid Potentials	14
4.1.3 Neutralization Potentials	21
4.1.4 Net Balances of Acid-Generating and Acid-Neutralizing Capacities	28
4.2 Total-Element Analyses	34
4.3 Recommendations for Additional ML-ARD Testwork on Rock	40
5. ML-ARD RESULTS FOR TAILINGS	44
5.1 Tailings Supernatant	44
5.2 Tailings Solids	44
5.2.1 Tailings Acid-Base Accounting and Total Elements	44
5.2.2 Tailings Kinetic Testing	48
6. CONCLUSION	50
7. REFERENCES	55

APPENDIX A. Compiled ML-ARD Analyses of Schaft Creek Rock and Tailings 57

APPENDIX B. Compiled Chemical Analyses of Tailings Supernatants from Metallurgical Testing
of the Main (Liard), West Breccia, and Paramount Ore 180

APPENDIX C. Rietveld X-Ray-Diffraction Mineralogy of the Three Tailings Samples 183

List of Tables

2-1. Statistical Results of Previous Acid-Base Accounting for Sixteen Samples	5
3-1. Rock Units and Abundances by Ore Zone at the Schaft Creek Deposit, Based on Drillhole Meterage	9
3-2. ML-ARD Samples by Ore Zone and Rock Unit at the Schaft Creek Deposit	10
4-1. Percentages of Net-Acid-Generating, Uncertain, and Net-Acid-Neutralizing Samples by Ore Zone and by NPR Parameter	30
5-1. Summary of ML-ARD Characteristics for Phase 2 Tailings	46
5-2. X-Ray-Diffraction Mineralogy of the Three Tailings Samples	47

List of Figures

4-1a. Paste pH vs. Total Sulphur in the Phase 2 ML-ARD Samples, by Ore Zone	15
4-1b. Paste pH vs. Total Sulphur in the Phase 2 ML-ARD Samples, by Rock Unit	15
4-2a. ICP-MS Total Sulphur vs. Leco-ABA Total Sulphur in the Phase 2 ML-ARD Samples, by Ore Zone	17
4-2b. ICP-MS Total Sulphur vs. Leco-ABA Total Sulphur in the Phase 2 ML-ARD Samples, by Rock Unit	17
4-3a. Sulphide vs. Total Sulphur in the Phase 2 ML-ARD Samples, by Ore Zone	18
4-3b. Sulphide vs. Total Sulphur in the Phase 2 ML-ARD Samples, by Rock Unit	18
4-4a. HCl-Leachable sulphate vs. Total Sulphur in the Phase 2 ML-ARD Samples, by Ore Zone	19
4-4b. HCl-Leachable sulphate vs. Total Sulphur in the Phase 2 ML-ARD Samples, by Rock Unit	19
4-5a. Carbonate-Leachable sulphate vs. HCl-Leachable sulphate in the Phase 2 ML-ARD Samples, by Ore Zone	20
4-5b. Carbonate-Leachable sulphate vs. HCl-Leachable sulphate in the Phase 2 ML-ARD Samples, by Rock Unit	20
4-6a. Paste pH vs. Sobek Neutralization Potential in the Phase 2 ML-ARD Samples, by Ore Zone	23
4-6b. Paste pH vs. Sobek Neutralization Potential in the Phase 2 ML-ARD Samples, by Rock Unit	23
4-7a. Inorganic-Carbon-Based CaNP vs. Sobek Neutralization Potential in the Phase 2 ML-ARD Samples, by Ore Zone	24
4-7b. Inorganic-Carbon-Based CaNP vs. Sobek Neutralization Potential in the Phase 2 ML-ARD Samples, by Rock Unit	24
4-8a. Inorganic-Carbon-Based CaNP vs. Calcium-Based CaNP in the Phase 2 ML-ARD Samples, by Ore Zone	26

4-8b. Inorganic-Carbon-Based CaNP vs. Calcium-Based CaNP in the Phase 2 ML-ARD Samples, by Rock Unit	26
4-9a. Calcium-Based CaNP vs. Sobek Neutralization Potential in the Phase 2 ML-ARD Samples, by Ore Zone	27
4-9b. Calcium-Based CaNP vs. Sobek Neutralization Potential in the Phase 2 ML-ARD Samples, by Rock Unit	27
4-10a. Paste pH vs. Adjusted Total-Sulphur-Based Net Potential Ratio in the Phase 2 ML-ARD Samples, by Ore Zone	29
4-10b. Paste pH vs. Adjusted Total-Sulphur-Based Net Potential Ratio in the Phase 2 ML-ARD Samples, by Rock Unit	29
4-11a. Total Sulphur vs. Adjusted Total-Sulphur-Based Net Potential Ratio in the Phase 2 ML-ARD Samples, by Ore Zone	32
4-11b. Total Sulphur vs. Adjusted Total-Sulphur-Based Net Potential Ratio in the Phase 2 ML-ARD Samples, by Rock Unit	32
4-12a. Sobek Neutralization Potential vs. Adjusted Total-Sulphur-Based Net Potential Ratio in the Phase 2 ML-ARD Samples, by Ore Zone	33
4-12b. Sobek Neutralization Potential vs. Adjusted Total-Sulphur-Based Net Potential Ratio in the Phase 2 ML-ARD Samples, by Rock Unit	33
4-13a. Ranges of Minimum to Maximum Values for Solid-Phase Elements, by Ore Zone, Part 1	35
4-13a. Ranges of Minimum to Maximum Values for Solid-Phase Elements, by Ore Zone, Part 2	36
4-13a. Ranges of Minimum to Maximum Values for Solid-Phase Elements, by Ore Zone, Part 3	37
4-14. Solid-Phase Antimony vs. Sulphide in the Phase 2 ML-ARD Samples, by Ore Zone ...	38
4-15. Solid-Phase Lead vs. Sulphide in the Phase 2 ML-ARD Samples, by Ore Zone	38
4-16. Solid-Phase Cadmium vs. Sulphide in the Phase 2 ML-ARD Samples, by Ore Zone ...	39
4-17. Solid-Phase Zinc vs. Sulphide in the Phase 2 ML-ARD Samples, by Ore Zone	39
4-18. Solid-Phase Copper vs. Sulphide in the Phase 2 ML-ARD Samples, by Ore Zone	41
4-19. Solid-Phase Selenium vs. Sulphide in the Phase 2 ML-ARD Samples, by Ore Zone ...	41
4-20. Solid-Phase Cobalt vs. Sulphide in the Phase 2 ML-ARD Samples, by Ore Zone	42
4-21. Solid-Phase Iron vs. Sulphide in the Phase 2 ML-ARD Samples, by Ore Zone	42
4-22. Solid-Phase Calcium vs. Sobek Neutralization Potential in the Phase 2 ML-ARD Samples, by Ore Zone	43
5-1. Temporal Trend of Rinse pH from the Three Tailings Humidity Cells	49
5-2. Temporal Trend of Sulphate Production Rate from the Three Tailings Humidity Cells ..	49

Report Summary

Metal leaching (ML) and acid rock drainage (ARD) are often water-chemistry issues for many minesites. As a result, the accurate prediction and control of ML-ARD at minesites in British Columbia are high priorities of the provincial government. This is explained in British Columbia's formal Policy, Guidelines, and draft Prediction Manual.

This report contains the second phase of ML-ARD studies for the Schaft Creek Project in British Columbia. It follows the recommendations in the provincial ML-ARD Policy, Guidelines, and draft Prediction Manual.

Relevant Observations from Existing Information

A compilation of existing information relevant to ML-ARD produced the following important observations. First, the Schaft Creek copper-gold-molybdenum deposit is widely acknowledged as a porphyry copper deposit, containing three mineral zones: Main (or Liard), West Breccia, and Paramount Zones. Second, visual examinations of exposed core up to several decades old showed limited weathering, suggesting the oxidation rate of Schaft Creek rock may be relatively slow. Third, 16 acid-base accounts from a previous, metallurgical study showed all 16 samples were net acid neutralizing, with sulphide between 0.1 and 0.9%S, and Neutralization Potentials from 53 to 114 kg/t. Fourth, detailed mineralogy of 18 thin sections of selected rock units showed that the fine-grained groundmass was generally around one-half of the total, with the groundmass consisting of more than 90% feldspar, and accessory amounts of quartz, chlorite, sericite, carbonate, opaques. Sulphide minerals were mostly disseminated and as veinlets and clusters, and were mostly pyrite and chalcopyrite with less common molybdenite and bornite. Carbonate minerals, mostly reported as veins, patches, and groundmass, were not individually identified, and were sometimes seen as feldspar replacement/alteration.

Phase 2 Samples and Analyses

This Phase 2 ML-ARD study incorporated and integrated the samples and findings of the Phase 1 study. In total, 232 samples of rock from core were collected and analyzed, generally reflecting the abundances of the rock units. Also, three samples of tailings, with one each from the three ore zones, were collected and analyzed, for a total of 235 samples. All samples were analyzed for U.S. EPA-600-compliant Sobek expanded acid-base accounting (ABA) and total-element contents based on ICP-MS after four-acid digestion and on x-ray-fluorescence whole rock. Selected samples were analyzed for mineralogy by Rietveld x-ray diffraction and for bulk reaction rates by kinetic humidity cells.

Results of Acid-Base Accounting (ABA)

As part of the ABA procedure, paste pH, measured in a mixture of deionized water and

pulverized sample, showed no samples were acidic at the time of analysis. Paste pH ranged from 7.4 to 9.2.

Total sulphur in the 235 Schaft Creek samples of rock and tailings ranged from 0.01 (detection limit) to 13.5%S, with a mean of 0.50%S and a median of 0.22%S. Although maximum total-sulphur values varied due to localized higher-sulphur rock in the three ore zones, the mean and minimum values were similar for all three. Statistically, sulphide represented 85% of total sulphur on average, with a median of 87%. Thus, the two parameters were typically interchangeable, but not identical. Approximately 5-10% of the samples had sulphur-species analyses within the relatively unreliable range below roughly 0.05%S. The MOE-recommended approach of using total sulphur and the associated Total-Sulphur-Based Acid Potential (TAP) was used here. This recognizes that TAP tends to overestimate sulphide acid potential, often by a small amount, and may be changed in Phase 3 studies based on additional work.

Sobek (EPA 600) Neutralization Potential (NP) ranged from 21 to 219 kg/t in the 235 Schaft Creek samples of rock and tailings, with a mean of 79 and a median of 75 kg/t. These relatively high values explained why no acidic paste pH values were detected. They also suggested there could be a long lag time (years to decades) before any sample might become acidic. Nearly all the measured total carbon was inorganic carbonate, which can neutralize acidity depending on the form of the carbonate. Correlations of inorganic carbonate with Sobek NP showed several trends, such as Sobek NP levels typically being significantly higher than inorganic carbonate implying non-carbonate minerals contributed to neutralization. Thus, Sobek NP was considered the better measure of neutralizing capacity than Inorganic CaNP. The lack of correlations with solid-phase calcium and calcium+magnesium meant that the form of the inorganic carbonate could not be inferred. Nevertheless, the minor correlation of Sobek NP and calcium probably reflected a calcium-bearing combination of carbonate and non-carbonate minerals.

Net balances of acid-generating and acid-neutralizing capacities for the 235 Phase 2 samples of rock and tailings were based on (1) total sulphur and the resulting Total Acid Potential (TAP) and (2) Sobek Neutralization Potential after Unavailable NP estimated at 10 kg/t was subtracted. This was called, "Adjusted TNPR". These net balances for the samples showed that approximately 90% was net neutralizing indefinitely, 4% was net acid generating although not yet acidic, and 6% was uncertain until further testing. A sensitivity analysis showed these percentages did not change significantly when (1) total sulphur was replaced by sulphide plus unaccounted-for sulphur or (2) all measured NP was considered fully reactive and available (Unavailable NP = 0). By ore zone, the Main (Liard) Zone had the highest percentage of net-neutralizing samples (96%), and the West Breccia Zone the lowest (81%). The correlation of Adjusted TNPR with total sulphur showed that samples: with more than 2.1%S were consistently net acid generating, with less than 0.5%S were consistently net neutralizing, and between 0.5 and 2.1%S could fall into any ML-ARD category depending on NP.

Results of Total-Element Contents

The dominant solid-phase elements in the 235 Phase 2 samples were mostly silicon and aluminum, reflecting the dominance of aluminosilicate minerals in Schaft Creek rock. Compared

with average crustal abundances, the samples were frequently elevated in silver, bismuth, copper, molybdenum, selenium, and tungsten; and occasionally to rarely elevated in cadmium, lead, sulphur, antimony, and zinc. These elevated levels do not automatically mean these elements will leach into water at high concentrations, but may instead indicate a general lack of leaching.

Minimum-to-maximum ranges of solid-phase elements were similar among the ore zones. However, some samples from the West Breccia Zone contained notably more antimony, lead, cadmium, and zinc.

The elements showing some correlation with sulphide, suggesting they were at least partly occurring in/as sulphide minerals, were copper, selenium, cobalt, and iron. Calcium showed some correlation with Sobek Neutralization Potential, reflecting the neutralizing, calcium-bearing, carbonate and non-carbonate minerals in Schaft Creek rock.

Additional Analyses of Tailings

Metallurgical testing of ore from the three ore zones at the Schaft Creek Project has produced one solid-phase tailings sample and supernatant (water) analyses for each ore zone, namely Main (Liard), West Breccia, and Paramount.

Overall, the supernatants were near-neutral calcium-sodium-potassium-sulphate waters. Alkalinity was relatively low, indicating relative low pH-buffering capacity, but greater than acidity. These supernatants represent the best available prediction of mill-effluent water chemistry that will enter the Schaft Creek tailings impoundment. If this effluent is the dominant inflow, then the tailings-pond chemistry can be predicted from the supernatant chemistry. If other inflows are significant, like background runoff or drainage from exposed tailings beaches, then the tailings-pond chemistry may not resemble the supernatant chemistry. Large-scale modelling for the environmental assessment will address this later.

Based on acid-base accounting (ABA), the paste pH of the tailings solids from all three zones was near neutral between 8.1 and 8.4. Total sulphur was relatively low, ranging from 0.08 to 0.20%S. Compared with the rock samples from the three ore zones, the three tailings samples contained relatively low sulphur and relatively high Sobek Neutralization Potential. Thus, like most of the rock samples, all three tailings samples were net neutralizing.

Based on total-element analyses, the three tailings samples were composed mostly of silicon and aluminum, reflecting the dominance of aluminosilicate minerals. Compared with average crustal abundances, the three tailings samples were consistently elevated in silver, bismuth, copper, and selenium. Additionally, West Breccia tailings were elevated in antimony and tungsten, and Paramount tailings were also elevated in tungsten. Removal of copper resulted in residual copper below the rock-core mean and median copper for the Main and Paramount tailings.

Quantitative mineralogy of the three tailings samples was determined by Rietveld x-ray diffraction. As expected, aluminosilicate minerals were dominant in these Schaft Creek tailings, with 43-50 weight-% plagioclase, 17-24 wt-% quartz, 12-17 wt-% muscovite, and 9-11 wt-%

clinochlore. The most abundant carbonate mineral was calcite, with dolomite second in abundance. No significant amounts of less-neutralizing, iron-bearing forms of carbonate were identified. Pyrite was the only identified sulphide mineral, and this was only seen in the West Breccia tailings sample because of the otherwise generally low sulphide levels.

To date, only 13 weeks of humidity-cell weekly humidity-cell analyses are available. These analyses showed the three tailings cells have remained near neutral to date, with the Main tailings showing the greatest variability to date. All three samples are expected to remain near neutral indefinitely based on their ABA. Sulphate production rate typically represents the rate of sulphide oxidation and total-acidity generation. The temporal trends in sulphate rates from the three cells showed two tailings cells (West Breccia and Paramount) have been generally steady around a definable range in recent weeks. In contrast, the sulphate rate in the Main tailings dropped to notably low levels, almost two orders of magnitude lower than the other two tailings cells, but then recovered on the last available week. Often months of testing are required to identify long-term geochemical stability, so these initial results should not be used as long-term predictions.

In humidity cells, the rate of sulphide oxidation can affect some rates of dissolution and leaching. At this early stage, the tailings rates showing some correlation with sulphate production included alkalinity (and thus Neutralization-Potential (NP) dissolution), antimony, barium, calcium, copper, magnesium, manganese, potassium, silicon, and strontium. Some of these elements, like copper, probably relate directly to sulphide oxidation, whereas others like calcium and potassium probably relate to NP dissolution driven by sulphide oxidation. However, at this early stage of testing, detailed interpretations are not yet warranted.

Recommendations

Based on the findings above and on the British Columbia ML-ARD documents, the following recommendations are offered.

First, the specific carbonate and sulphide minerals in Schaft Creek rock should be better identified.

This has already been done on samples of Schaft Creek tailings, which showed carbonate was mostly calcite and dolomite, and sulphide was pyrite.

Second, three-dimensional modelling, possibly including geologic, alteration, and/or assay data, should be undertaken by Copper Fox Metals Inc. This should model total sulphur and available NP separately, then locally combine the two to calculate Adjusted TNPR. In this way, the spatial distribution of ARD categories, the year-by-year production of net-acid-generating and net-neutralizing rock, and the potential to segregate ARD rock during routine mining can be assessed. This may require additional ABA analyses, at the discretion of the modeller.

Third, laboratory-based humidity cells should be initiated on various types and ARD categories of Schaft Creek rock. These will provide bulk reaction rates under standardized conditions, to allow scaling of rates to full-scale conditions. Such cells have already been started for Schaft Creek tailings.

Fourth, on-site leach tests should be started after spring thaw in 2008. These tests, with hundreds of kilograms, will provide data for full-scale equilibrium conditions.

1. INTRODUCTION

Metal leaching (ML) and acid rock drainage (ARD) are often water-chemistry issues for many minesites (e.g., Morin and Hutt, 1997 and 2001). As a result, the accurate prediction and control of ML-ARD at minesites in British Columbia are high priorities of the provincial government. This is explained in British Columbia's formal Policy, Guidelines, and draft Prediction Manual (Price and Errington, 1998; Price, 1998; Price et al., 1997).

ARD results from oxidation of sulphide minerals, particularly iron-bearing sulphides like pyrite. Whether sulphide minerals are present or not, weathering can still lead to accelerated metal leaching (ML). For example, the simple dissolution of carbonate minerals can release metals like manganese.

Because the provincial documents recommend a phased approach, this report compiles and interprets the currently existing information related to ML-ARD at the Schaft Creek Project. This includes the earlier Phase 1 ML-ARD findings (Morin and Hutt, 2007a). General background information is provided in Chapter 2. The ML-ARD samples, and the analyses applied to them, are described in Chapter 3. The analytical results are discussed in Chapter 4 for rock and in Chapter 5 for tailings. All relevant data are compiled in the appendices.

2. GENERAL INFORMATION AND PREVIOUS ML-ARD-RELATED STUDIES

The information presented below has been extracted mostly from the Project Description (Copper Fox Metals Ltd., 2006), a resource estimate by Giroux and Ostensoe (2003), and the drilling reports for 2005 (Fischer and Hanych, 2006) and 2006 (Ewanchuk et al., 2007).

2.1 Location and History

The Schaft Creek property is located in the mountainous terrain of northwestern British Columbia, approximately 1,000 km northwest of Vancouver. The area is located 80 kilometers southwest of Telegraph Creek and approximately 76 kilometers west of the Stewart-Cassiar paved highway (Highway 37). The mineral claims of interest are situated near the headwaters of Schaft Creek, a tributary of Mess Creek, which flows into the Stikine River downstream of the community of Telegraph Creek.

Schaft Creek is located in the coastal climate zone of British Columbia and is characterized by cool summers and cold humid winters. Elevations on the property range from 500 to 2,000 m above sea level. Average annual precipitation is estimated to be 640 mm or roughly 84% greater than that recorded at Telegraph Creek. Temperatures are strongly influenced by the Coast Mountains and may range from above +20°C in the summer to below -20°C in winter.

The Schaft Creek copper-gold-molybdenum-silver prospect was identified in 1957 by prospector Nick Bird while employed by the BIK Syndicate. Three diamond drill holes were drilled to moderate depths. Sample results from two of the holes returned sufficient copper values and resulted in further work. The prospecting syndicate was re-organized in 1966 into Liard Copper Mines Ltd. (“Liard”) with Silver Standard Mines Limited, holding a 66% interest, acting as the manager. In 1966 ASARCO obtained an option to explore the Liard Copper Mines Ltd. ground and carried out geological and induced polarization surveys. The program included drilling 10,939 feet (3,335 metres) over 24 holes. The option was not maintained despite encouraging drill results and in 1968 Hecla Mining Company of Canada Ltd., a subsidiary of Hecla Mining Company of Wallace, Idaho, entered an option agreement to earn a 75% property interest and commenced drilling and other exploration work with Hecla operating company as its agent.

From 1968 through 1977, Hecla completed a total of 34,500 metres of diamond drilling, 6,500 metres of percussion drilling, induced polarization and resistivity surveys, geological mapping, air photography, and engineering studies related to the development of a large open pit copper-gold-molybdenum mine. In 1978 Wright Engineers Ltd. was contracted by Hecla to update a preliminary feasibility assessment initially completed in 1970. Exploration work at the property ceased in 1977 and in 1978 Hecla sold its interest to Teck Corporation (“Teck”) (now Teck Cominco Limited).

In 1980 Teck commenced a program of exploration and drilling designed to confirm and expand Hecla’s work. A total of 26,000 metres of diamond drilling was completed by 1981. Teck then undertook an engineering study to determine the feasibility of mine development. Further data

reviews were completed by Western Copper Holdings in 1988 and Teck in 1993. A total of 230 core holes with a total length of 60,200 metres and percussion holes with total length 6,500 metres have been completed at the Schaft Creek property.

In 2005, Copper Fox Metals completed 15 large diameter (PQWL) drill holes across the Main Liard and West Breccia zones for a total of 3,161 meters. A total of 50,000 pounds of core was undergoing geological assessment and reporting before metallurgical testing.

The 2006 diamond drill campaign ended with the completion of 42-holes, totaling 9,007-meters of drilling. Of this total, 5,300-meters included 25-PQ holes and 3,707-meters included 17-HQ holes. During the period from July 12th to October 23rd, a total of 2,107 samples were submitted for assaying, and 896 samples were collected for the metallurgical composite sample. The total of the metallurgical samples collected represented a combined weight of 44,800 pounds.

2.2 Geology

The Schaft Creek copper-gold-molybdenum property is located in the northern part of the Intermontane Belt of the Canadian Cordillera. It is part of the northwesterly trending suite of porphyry-style mineral deposits that extends in Canada from the Copper Mountain/Ingerbelle deposit near the southern International Boundary to Casino in west-central Yukon. Globally, such deposits typically exhibit a few characteristics in common and many variations.

The Schaft Creek copper-gold-molybdenum deposit is hosted principally by Upper Triassic age volcanoclastic rocks. They have been variously altered and disrupted by emplacement of feldspar porphyry dykes and, possibly, sills and by several northwest-trending faults. Augite porphyry basalt is present in proximity to the west of the deposit area and also in the Liard mineral zone but its relationship to mineralization has not been determined. The mineralized area is, arguably, in fault contact, or disconformably or unconformably overlain by unmineralized, comparatively unaltered and undisturbed purple weathering andesitic volcanic rocks. Geological mapping at surface, aided by diamond drill core information, has failed to reveal any strong overall pattern of stratigraphic or petrologic controls to mineralization.

The Schaft Creek copper-gold-molybdenum deposit is widely acknowledged as being a porphyry copper deposit. The deposit consists of three distinct but connected zones: (a) the Liard (Main) zone hosted mainly by andesite flows and epiclastic rocks; (b) the West Breccia zone, a fault-bounded tourmaline-sulphide matrix breccia; and (c) the Paramount zone, an intrusive breccia in altered andesite, granodiorite and quartz monzonite.

The broad, northerly plunging Liard, or Main, zone extends 1,000 metres in a northerly direction, 700 metres east-west, and has average thickness of 300 metres. It is a weakly altered stockwork system in volcanics (andesite flows and fragmentals) with minor felsic intrusive dykes carrying disseminated sulphide mineralization. A pyrite halo surrounds chalcopyrite, bornite and molybdenite mineralization in altered and faulted andesite. The zone has a low grade phyllic core and to the northwest is progressively down dropped on

faults.

The West Breccia zone exhibits tourmaline, silicification and sericitization and is controlled by north-trending faults. Mineralization is contained within tourmaline and sulphide rich hydrothermal breccia. The Zone has a length of 500 metres, averages 100 metres in width and has been drilled to depths greater than 300 metres. Pyrite is the principal sulphide mineral, with lesser quantities of chalcopyrite and molybdenite. Copper and molybdenum contents are erratic but often high.

The Paramount zone of intrusive breccia occurs in granodiorite and quartz monzonite and has dimensions of 700 metres length, 200 metres width and +500 metres thickness. Exploration to the north has been constrained by practical considerations: rapidly increasing thicknesses of overlying apparently barren purple volcanic rocks challenge drilling methods and mitigate against practical conceptual open pit designs. The mineralization is contained in an intrusive breccia in altered andesite, granodiorite and quartz monzonite. Pyrite, bornite and chalcopyrite are present in equal proportions and molybdenite values exceed those found in the other two zones.

Additional information comes from the provincial Minfile website (<http://minfile.gov.bc.ca/Summary.aspx?minfilno=104G++015>):

“Mineralization occurs partly within a basin-like structure of fragmental and undivided green andesites, 900 metres in diameter. The basin is intruded by augite porphyry basalt and by vertical north striking quartz diorite dykes. A breccia cuts the western edge of the basin and trends north for at least 2700 metres. Post-mineralization mafic dykes are common. Later flat-lying fragmental purple andesites unconformably overlie the northeastern part of the deposit.

“In general, pyrite, chalcopyrite, bornite and molybdenite occur predominantly in fractured andesites. Less than 10 per cent of the mineralization occurs in felsic intrusives. Pyrite and bornite are mutually exclusive and most of the main deposit occurs within the bornite zone, with pyrite on the periphery. A barren zone, which contains no sulphides, conformably underlies the main deposit.

“Feldspathization and hydrothermal alteration are associated with mineralization. A quartz vein stockwork with biotite and some potassium feldspar coincides with the low-grade core of the main deposit. The biotite has a potassium/argon age of 182 Ma +/- 5 Ma. Epidote appears abruptly near the boundaries of the main deposit. Most mineralization occurs in an intermediate zone marked by chlorite-sericite alteration and the absence of epidote. Tourmaline and gypsum are locally abundant.

“The distribution of most sulphide minerals is fracture-controlled. They occur in dry fractures or combined with quartz or quartz-calcite veinlets within the andesitic volcanics. The sulphides within the felsic intrusives are usually disseminated and seem to have replaced the mafic minerals. Trace amounts of covellite, chalcocite, tetrahedrite and native copper

have been identified. Minor amounts of galena and sphalerite occur in the breccia zone and in small calcite veins. Gold and silver are associated with the sulphides and average 0.34 grams per tonne and 1.71 grams per tonne, respectively.”

2.3 Past ML-ARD-Related Work

During an examination of existing core, Associated Mining Consultants Ltd. (2004) observed, “It has been noted that the core from previous drilling programs, which is stored on site, exhibits a remarkable degree of preservation with limited visible weathering.”

Also, after a visual assessment of the integrity of the core samples, Associated Mining Consultants Ltd. (2004) selected 16 samples for assay validation based on prior documentation of assays, lithology, and spatial distributions. These 16 samples selected were subjected to standard Acid-Base accounting procedures to assess any acid generation and environmental impact concerns (Table 2-1). Because only statistical summaries but no individual analyses were presented, these analyses were not added to the Phase 1 database in this study (Appendix A).

Table 2-1. Statistical Results of Previous Acid-Base Accounting for Sixteen Samples (from Associated Mining Consultants Ltd., 2004)		
<u>Parameter</u>	<u>Average</u>	<u>Range</u>
Sulphide (%S)	0.43	0.1-0.9
Paste pH	8.8	7.5-9.3
Acid Potential (kg CaCO ₃ eq/tonne)	13.4	3.4-28.6
Neutralization Potential (kg CaCO ₃ eq/tonne)	75.5	53-114
Net Potential Ratio (NPR or NP/AP)	7.36	3.0-16.9
Net Neutralization Potential (NP-AP, kg CaCO ₃ eq/tonne)	+62.2	+45 to +91

Then, five samples were selected from the suite of 16 for metallurgical validation using standard batch grinding and rougher flotation procedures for sulphides. The five samples selected for metallurgical validation were taken from drill holes H61, T182, T186, T172, and T176.

Based on all this work, Associated Mining Consultants Ltd. (2004) concluded, “The mineralogy is unlikely to pose acid generation concerns based on the analysis of the 16 selected core samples. Acid-Base accounting results indicated an excess neutralization potential of over twice the estimated acid potential in all cases and the paste pH ranged from neutral to alkaline. With the low head sulphide content in the samples to start and high flotation recoveries, the total sulphur in the tailings was reduced to below 0.03% to further reduce concerns on environmental impact.”

As an addendum to Fischer and Hanych (2006), mineralogy was visually determined, using thin-section petrography, on 18 samples. This work focussed on feldspar quartz porphyry (rock code PPFQ, Table 3-1), with a few samples from tourmaline breccia, pneumatolytic breccia and volcanics. It was not meant to be representative of the Schaft Creek lithologic suite. Major observations from this work follow.

- “- Not all samples logged as PPFQ are intrusives. Some are porphyritic volcanics of felsic and intermediate composition (dacitic - andesitic); one sample is a fine grained, feldspathic intrusive rock classified as either syenite or anorthosite, depending on the composition of feldspar.
- All rocks classified as FQP [PPFQ] are porphyritic, felsic, massive igneous rocks.
- All have plagioclase as the predominant phenocryst mineral. Quartz phenocrysts ('quartz eyes') are relatively rare, very subordinate to plagioclase phenocrysts.
- A few samples have no quartz phenocrysts (quartz eyes) and therefore are feldspar porphyry.
- Ferromagnesian ('Femag') phenocrysts are consistently completely replaced by secondary minerals, generally chlorite and accessory leucoxene, opaques, in places by sericite and skeletal fine grained opaques and highly refracting brown minerals.
- The groundmass makes up a variable portion of the rock, generally ½.
- The groundmass consists of >90% feldspar, and accessory amounts of quartz, chlorite, sericite, carbonate, opaques.
- The groundmass in all cases is fine grained to very fine grained, generally 100 to 200 microns (0.1 - 0.2 mm) grain size, in some samples extremely fine grained (20 - 50 microns). Differences in grain size of the groundmass feldspar is noticeable and attributed to varying cooling rates.
- The shape of groundmass feldspar and other minerals is generally anhedral, interlocking. Lathy and feathery feldspar are rare but were observed.
- Only accessory amounts of fresh potassic feldspar (microcline) and albite were observed in some feldspar-quartz-porphyrines and are interpreted as very limited, secondary, potassic alteration.
- The common pink to orange colour of the samples is attributed to ubiquitous micron-size sericite grains within plagioclase phenocrysts and to a lesser degree in groundmass feldspar. It is pointed out that 'sericite' is a synonym for fine grained muscovite which is a potassic phyllosilicate. It appears justified to describe this partial alteration as 'potassic'.
- Fast cooling of the liquid that formed the groundmass is interpreted for all Liard Zone FQP samples. This is in contrast to the grains size of the interstitial minerals in the Hickman /Yeheniko samples which are medium grained (0.3 - 1 mm)
- This fast cooling of the inter-phenocryst liquid can be interpreted either as due to relatively small intrusive bodies or surface-near (subvolcanic) bodies.
- Alteration is weak to moderate. Mostly sericite, minor carbonate, chlorite, rare potassic, i.e., microcline.
- Sulphides in feldspar-quartz-porphyry and volcanics occur both in veins; and as disseminations, associated with hairline fractures and grain boundaries, and with minor quartz, carbonate, chlorite and sericite.

Other observations from the individual thin sections include:

- Undifferentiated plagioclase was typically the major mineral, with fine-grained sericite and quartz often significant.
- Sulphide minerals were mostly disseminated and as veinlets and clusters, and mostly pyrite and chalcopyrite with less common molybdenite and bornite
- Pyrite was typically 0.05-1.0 mm in size as subhedral to anhedral grains, but variable among samples.
- Carbonate minerals, mostly reported as veins, patches, and groundmass, were not individually identified and were sometimes seen as feldspar replacement/alteration.

2.4 Important ML-ARD Observations from Previous Studies

Based on the preceding subsections, important observations pertaining to ML-ARD were:

- The Schaft Creek copper-gold-molybdenum deposit is widely acknowledged as being a porphyry copper deposit. It contains three mineral zones: the Liard, West Breccia, and Paramount Zones.
- During an examination of existing core, “It has been noted that the core from previous drilling programs, which is stored on site, exhibits a remarkable degree of preservation with limited visible weathering.” Thus, the oxidation rate of Schaft Creek rock may be relatively slow.
- Based on 16 acid-base accounts from a previous, metallurgical study, all 16 samples were net acid neutralizing, with sulphide between 0.1 and 0.9%S, and Neutralization Potentials from 53 to 114 kg/t. Flotation recovery of sulphide reduced the sulphide levels in the synthetic tailings.
- Detailed mineralogy was examined in 18 thin sections, representing feldspar quartz porphyry (rock code PPFQ), tourmaline breccia, pneumatolytic breccia, and volcanics. Even one rock unit (PPFQ) was not entirely intrusive. Some PPFQ samples were porphyritic volcanics of felsic and intermediate composition (dacitic - andesitic), and one sample was a fine grained, feldspathic intrusive rock classified as either syenite or anorthosite, depending on the composition of feldspar. Groundmass in these samples was generally around one-half of the total, with the groundmass consisting of more than 90% feldspar, and accessory amounts of quartz, chlorite, sericite, carbonate, opaques. Sulphide minerals were mostly disseminated and as veinlets and clusters, and mostly pyrite and chalcopyrite with less common molybdenite and bornite. Carbonate minerals, mostly reported as veins, patches, and groundmass, were not individually identified, and were sometimes seen as feldspar replacement/alteration.

3. SAMPLING AND ANALYSIS

3.1 Sample Selection and Collection

The authors of this report were asked by Copper Fox Metals Inc. to review the drilling reports and drill logs from the 2005 drilling program (Fischer and Hanych, 2006) and 2006 program (Ewanchuk et al., 2007). Based on these, we were instructed to select samples for ML-ARD analyses.

We set the objectives for sampling as follows:

- To collect samples of discrete rock units, generally reflecting the abundance of the rock units in the holes (Tables 3-1 and 3-2). This recognizes that many assay samples were based strictly on 3.05 m sections which crossed rock units in some places.
- To collect samples from three-dimensional distributions in all three zones: Main (Liard), West Breccia, and Paramount. The Paramount Zone was not drilled in 2005, so the 2006 samples were the first analyzed for ML-ARD potential from Paramount. This will contribute to the three-dimensional geostatistical modelling by Copper Fox Metals, which will determine if additional ML-ARD samples are needed for reliable estimates across the three zones.
- To collect samples with a range of assay levels, to ensure waste, low-grade ore, and ore were assessed for their ML-ARD characteristics.
- To collect a few samples that were purposely biased with elevated levels of visual sulphides, to ensure higher-sulphide rock at Schaft Creek was analyzed for its ML-ARD characteristics.

This resulted in 59 samples for the Phase 1 ML-ARD work (Morin and Hutt, 2007) and another subsequent 173 samples, which are all combined as 232 samples and re-interpreted here as one database (Appendix A). Table 3-2 shows that the abundances of many rock units were approximated, recognizing that numerical round-off precluded exact matches for some. Also, overburden represented up to 4% of core meterage, but was not sampled here because it is being assessed separately. This also precludes exact matches of percentages.

More important, drill-core meterage (Table 3-1) is only an approximation, so that some rock units with apparent zero abundance in some ore zones actually have samples analyzed in this ML-ARD study. For example, Rock Unit TOBR has generally zero abundance in all three ore zones (Table 3-1), despite being a recognized rock unit at Schaft Creek and having three samples of TOBR from the West Breccia Zone (Table 3-2). Therefore, exact matches were not attempted or achieved. Three-dimensional modelling by Copper Fox Metals will be used to decide if additional samples from an ore zone, a rock unit, or a lateral or vertical zone are needed.

**Table 3-1. Rock Units and Abundances by Ore Zone at the Schaft Creek Deposit, Based on Drillhole Meterage
(abundances as percentages, from charts in Ewanchuk et al., 2007)**

<u>Code</u>	<u>Name</u>	Abundance, as Percentage of Drillhole Meterage			
		<u>Main-Liard</u>	<u>West Breccia</u>	<u>Paramount</u>	<u>Total</u>
ANLP	Andesite, lapilli	20	9	5	16
ANAP	Augite-plagioclase phyric andesite	20	11	-	15
ANPF	Andesite, plagioclase-phyric	10	27	4	12
ANBX	Andesitic breccia	10	2	-	8
ANTF	Andesite, tuff	7	3	2	6
ANDS	Andesite, fine grained	6	19	2	7
FAUL/SHER	Fault/Shear	4	6	9	5
GRDR	Granodiorite	-	-	42	5
PPPL	Feldspar porphyry	5	1	6	5
OVER	Overburden ¹	3	4	4	4
ANAU	Augite-phyric andesite	3	2	-	3
BRVL	Volcanic breccia	4	-	3	3
D/BS	Diabase/mafic dyke	1	2	10	3
ANXX	Alteration zone	2	1	-	2
HVBX	Hydrothermal Breccia	1	5	4	2
OTHR	Other	2	3	-	2
PPFQ	Feldspar-quartz porphyry	2	3	-	2
BRIG	Breccia, intrusive	-	2	9	1
BRIV	Volcanic intrusive breccia	-	-	-	-
BRXX	Undifferentiated breccia	-	-	-	-
DIOR	Diorite	-	-	-	-
PNBX	Pneumatolytic breccia	-	-	-	-

<u>Code</u>	<u>Name</u>	<u>Abundance, as Percentage of Drillhole Meterage</u>			
		<u>Main-Liard</u>	<u>West Breccia</u>	<u>Paramount</u>	<u>Total</u>
TOBR	Tourmaline breccia	-	-	-	-
VEIN	Vein	-	-	-	-

¹ Overburden can contain up to 0.6% copper (Ewanchuk et al., 2007); overburden is not included in this ML-ARD study but is being assessed separately.

<u>Code</u>	<u>Name</u>	Samples are listed as: # of samples and then (% of total for ore zone / % of total from core meterage in Table 3-1)			
		<u>Main-Liard</u>	<u>West Breccia</u>	<u>Paramount</u>	<u>Total</u>
ANLP	Andesite, lapilli	21 (14/20)	1 (2/9)	2 (6/5)	24 (10/16)
ANAP/ PPAU	Augite-plagioclase phyric andesite	29 (20/20)	0 (0/11)	0 (0/0)	29 (13/15)
ANPF	Andesite, plagioclase-phyric	26 (18/10)	13 (28/27)	0 (0/4)	39 (17/12)
ANBX	Andesitic breccia	8 (5/10)	1 (2/2)	0 (0/0)	9 (4/8)
ANTF	Andesite, tuff	13 (9/7)	3 (6/3)	1 (3/2)	17 (7/6)
ANDS	Andesite, fine grained	6 (4/6)	12 (26/19)	3 (10/2)	21 (9/7)
FAUL/ SHER	Fault/Shear	7 (5/4)	1 (2/6)	2 (6/9)	10 (4/5)
GRDR	Granodiorite	0 (0/0)	0 (0/0)	10 (32/42)	10 (4/5)
PPPL	Feldspar porphyry	2 (1/5)	0 (0/1)	0 (0/6)	2 (1/5)
OVER	Overburden ¹	0 (0/3)	0 (0/4)	0 (0/4)	0 (0/4)
ANAU	Augite-phyric andesite	6 (2/3)	1 (2/2)	0 (0/0)	7 (3/3)
BRVL	Volcanic breccia	5 (3/4)	0 (0/0)	0 (0/3)	5 (2/3)
D/BS	Diabase/mafic dyke	4 (3/1)	2 (4/2)	4 (13/10)	10 (4/3)

<u>Code</u>	<u>Name</u>	Samples are listed as: # of samples and then (% of total for ore zone / % of total from core meterage in Table 3-1)			
		<u>Main-Liard</u>	<u>West Breccia</u>	<u>Paramount</u>	<u>Total</u>
ANXX	Alteration zone	5 (3/2)	1 (2/1)	0 (0/0)	6 (3/2)
HVBX	Hydrothermal Breccia	2 (1/1)	2 (4/5)	4 (13/4)	8 (3/2)
OTHR	Other	1 (1/2)	0 (0/4)	2 (6/0)	11 (5/2)
PPFQ	Feldspar-quartz porphyry	11 (7/2)	3 (6/3)	3 (10/0)	17 (7/2)
BRIG	Breccia, intrusive	0 (0/0)	0 (0/2)	0 (0/9)	0 (0/1)
BRIV	Volcanic intrusive breccia	0 (0/0)	1 (2/0)	0 (0/0)	1 (1/0)
BRXX	Undifferentiated breccia	0 (0/0)	2 (4/0)	0 (0/0)	2 (1/0)
DIOR	Diorite	2 (1/0)	0 (0/0)	0 (0/0)	2 (1/0)
PNBX	Pneumatolytic breccia	0 (0/0)	0 (0/0)	0 (0/0)	0 (0/0)
TOBR	Tourmaline breccia	0 (0/0)	3 (6/0)	0 (0/0)	3 (1/0)
VEIN	Vein	0 (0/0)	0 (0/0)	0 (0/0)	0 (0/0)
TOTAL		148	47	31	232²
¹ Overburden can contain up to 0.6% copper (Ewanchuk et al., 2007); overburden is not included in this ML-ARD study but is being assessed separately.					
² The total of 232 samples does not include three tailings samples, which produced a final total of 235 samples in Appendix A. The total of 232 does include 8 “Other” samples of biased high-sulphide core.					

The original Phase 1 samples, from 2005 drilling, were collected from sealed plastic buckets containing coarsely ground core (“coarse rejects”) that had been in unheated storage in Smithers. Each sample was collected with a fiberglass hand shovel, cleaned with soap and water between samples, and placed into a labelled ziploc bag. All samples were relatively dry, except three saturated and one moist.

The eight biased high-sulphide samples were collected by the authors at the Schaft Creek site from the long-term core-storage racks. The selection of these samples was based on visual inspection of thousands of meters of core, and identification of the few intervals from “T”-series core with elevated visual sulphide. The T series was drilled by Teck Corp in 1980-1981. The T-series holes, from which the eight biased high-sulphide samples were taken, are located in the Main, West Breccia, and Paramount ore zones.

The remaining 165 samples, from 2006 drilling, were collected by Rescan from storage. Details of this sampling will be provided by Rescan.

In addition to the 232 rock samples, three samples of tailings were collected and submitted by Rescan, one from each of the three ore zones (Appendix A). Details of the metallurgical testwork and sampling will be provided by Rescan.

3.2 Sample Analysis

Based on the provincial ML-ARD Prediction Manual (Chapter 1), the Phase 2 samples (Section 3.1) were subjected to several geochemical “static” (one-time) analyses as well as repetitive “kinetic” tests.

The 232 rock samples and three tailings samples (Section 3.1) were sent to ALS Chemex Labs in North Vancouver for static testing using:

- 1) Chemex Package ABA-PKG05A plus C-IR07, which is standard-Sobek (U.S. EPA 600 compliant; Sobek et al., 1978) expanded acid-base accounting (ABA), providing measured and/or calculated values of:
 - paste pH in a mixture of pulverized rock and water,
 - total sulphur,
 - measured sulphide,
 - leachable sulphate (both HCl and carbonate leach techniques),
 - calculated sulphide by subtracting sulphate from total sulphur,
 - barium-bound sulphate calculated from barium analyses,
 - calculation of acid potentials based on sulphide levels plus any unaccounted-for sulphur (Sulphide Acid Potential, SAP),
 - Sobek (U.S. EPA 600 compliant) neutralization potential (NP) by acid bath and base titration,
 - inorganic carbonate for mathematical conversion to Carbonate NP (Inorg CaNP),
 - total carbon for mathematical conversion to Carbonate-equivalent NP (Total CaNP),
 - excess carbon calculated from the difference between total carbon and inorganic carbon,

- CaNP calculated from calcium (Ca CaNP),
- CaNP calculated from Ca + Mg (Ca+Mg CaNP),
- various Net Neutralization Potential (NNP) balances of acid neutralizing capacities minus various acid generating capacities, and
- various Net Potential Ratio (NPR) balances of acid neutralizing capacities divided by various acid generating capacities.

2) total-element contents by:

- Chemex Package ME-MS61m: 49-element analysis after strong four-acid digestion, and
- Chemex Package ME-XRF-06: XRF (x-ray-fluorescence) whole rock for 14 elements and parameters.

ABA and total-element analyses for rock are compiled in Appendix A and are discussed in Chapter 4. Results for tailings are discussed in Chapter 5.

For laboratory-based repetitive kinetic testing, the “flood-leach”, fine-grained, well-flushed, well-aerated humidity cell was used. This technique can be traced back to at least 1962, and is different from a leach column or trickle-leach cell which provide different geochemical information.

Samples were placed in well-flushed, well-aerated humidity cells at ALS Environmental in Vancouver. During a typical weekly cycle, approximately 0.5 L of deionized water was added to each cell, allowed to soak on and through the sample over a few hours after brief, gentle sample agitation, and then analyzed. Then three days of relatively dry air was pumped through/over the samples to de-saturate them, followed by three days of relatively moist air. Comparisons of water added and water recovered typically showed samples retained water each week and were thus not saturated during the weekly cycles. Leach waters from every cell cycle were analyzed so that maximum concentrations would not be missed. These aqueous analyses included pH, acidity, alkalinity, sulphate, conductivity, and dissolved metals.

4. ML-ARD RESULTS FOR ROCK

As explained in Chapter 3, 232 samples of rock from Schaft Creek core, most drilled in 2005 and 2006, were subjected to various geochemical static (one-time) analyses. This chapter discusses the results of those analyses, and the analyses are compiled in Appendix A. Samples for laboratory-kinetic testing are also recommended here. Tailings samples are discussed further in Chapter 5.

4.1 Acid-Base Accounting

As explained in Section 3.2, acid-base accounting (ABA) comprises several individual analyses and calculations. The major categories are paste pH (Section 4.1.1), sulphur species and acid potentials (Section 4.1.2), neutralization potentials (Section 4.1.3), and net balances of acid potentials and neutralization potentials (Section 4.1.4).

4.1.1 Paste pH

Paste pH is measured in a mixture (“paste”) of pulverized sample and deionized water. If samples are well weathered and oxidized before analysis, then sometimes acidic pH values are measured, meaning the samples were already generating net acidity. QA/QC data showed the initial deionized water had a pH of 6.0-6.2, and values were reproducible to within ± 0.1 pH units.

Paste pH in the 235 rock and tailings samples for Schaft Creek ranged from 7.4 to 9.2 (Appendix A and Figures 4-1a and b). Thus, no samples were acidic at the time of analysis. The sample with the lowest near-neutral paste pH also contained the highest amount of sulphur.

4.1.2 Sulphur Species and Acid Potentials

Possible sulphur species that could be found in Schaft Creek rock are: sulphide including pyrite and chalcopyrite (Section 2.3), leachable sulphate like gypsum or anhydrite, and non-leachable sulphate like barite. The sum of these species theoretically equals total sulphur, although analytical inaccuracy and the existence of other sulphur species rarely yield an exact balance.

Total sulphur in the 235 rock and tailings samples ranged from 0.01 (detection limit) to 13.5%S, with a mean of 0.50%S and a median of 0.22%S (Figure 4-1 and Appendix A). For the three ore zones (excluding the biased high-sulphide samples up to 13.5%S), all three had similar minimum total-sulphur values of 0.01 to 0.02%S; similar mean values from 0.36 to 0.41%S; and maximum values of 1.47 to 1.56%S except in the Main Zone with a maximum of 3.35%S. Therefore, while maximum total-sulphur values can vary due to localized higher-sulphur rock, the mean and minimum values were similar for all three ore zones.

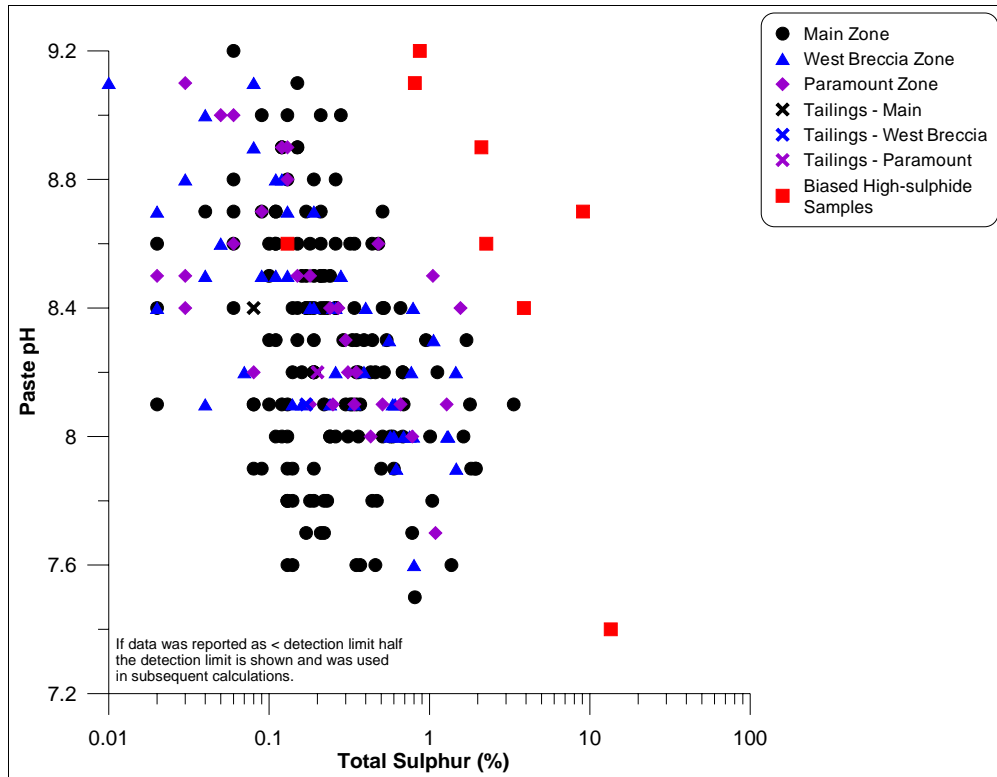


Figure 4-1a. Paste pH vs. Total Sulphur in the Phase 2 ML-ARD Samples, by Ore Zone.

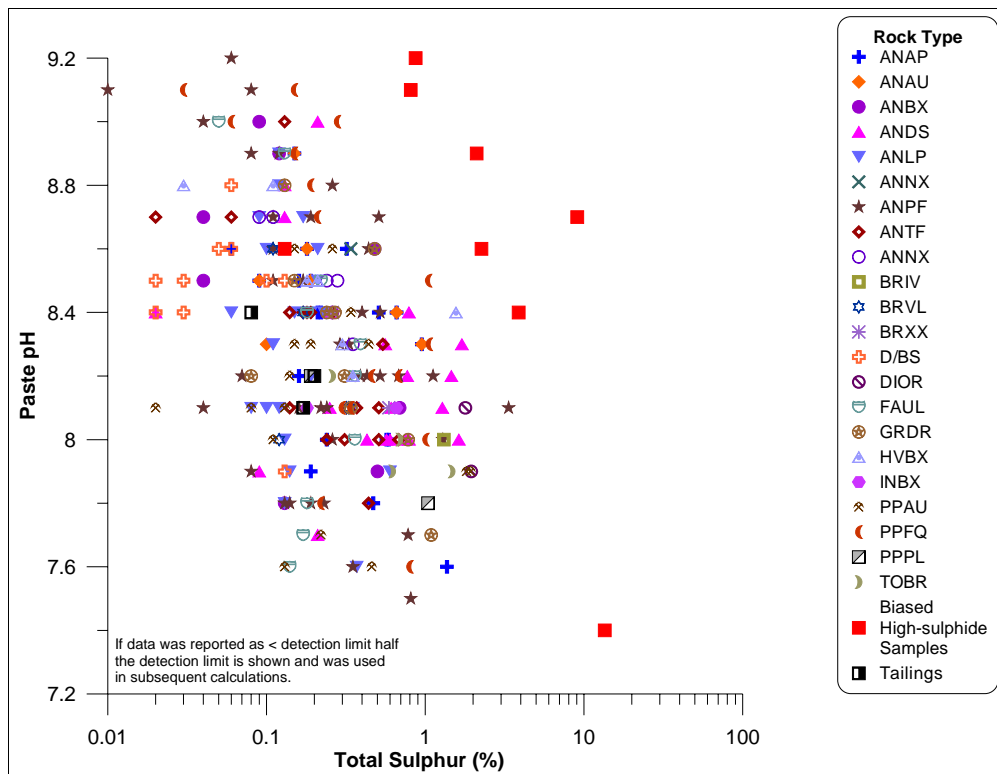


Figure 4-1b. Paste pH vs. Total Sulphur in the Phase 2 ML-ARD Samples, by Rock Unit.

Internal blanks, internal duplicates, and two external duplicates showed acceptable QA/QC for total sulphur and sulphide, with RPD values less than 10%. As an independent QA/QC check, ICP-MS total-element analyses (Sections 3.2 and 4.2) included a total-sulphur analysis that could be compared to the Leco-based ABA analysis. This showed good agreement across the range of values (Figures 4-2a and b), with the mean and median errors of +5.7% (ICP-MS total-sulphur was typically higher). Errors increased below 0.04%S due to numerical round-off, which included approximately 5% of the 235 samples, resulting in 30-100% errors at these levels.

In most samples, total sulphur and sulphide were similar (Figures 4-3a and b). Statistically, sulphide represented 85% of total sulphur on average, with a median of 87%. Thus, the two parameters were typically interchangeable, but not identical.

Several samples contained more HCl-leachable sulphate than sulphide, with some from the Main and West Breccia zones containing mostly sulphate (close to the 1:1 lines in Figures 4-4a and b). A comparison of HCl-leachable sulphate to Carbonate-leachable sulphate, which is an alternative sulphate method, was used to estimate a lower limit of good analytical accuracy. This comparison showed that sulphate analyses at and below 0.05%S were relatively inaccurate (Figures 4-5a and b), similar to total sulphur. About 90% of the 235 samples contained HCl-leachable sulphate in this inaccurate range at and below 0.05%S.

Non-leachable sulphide as barite (BaSO_4) was calculated by assuming all barium from the ICP-MS analysis (Sections 3.2 and 4.2) occurred as barite. This worst-case assumption showed that maximum non-leachable barium-bound sulphate would be 0.036%S with a mean of 0.01%S (Appendix A). This is within the analytical range (<0.05%S) with poor reliability and thus cannot be accurately compared with other sulphur species. In any case, on average, non-leachable sulphide as barite was 7.2% of total sulphur (median of 3.2%), and thus not a major part of the sulphur mass balance.

A QA/QC mass-balance equation for sulphur species is:

$$\%S(\text{del}_{\text{actual}}) = \%S(\text{Total}) - \%S(\text{Sulphide}) - \%S(\text{HCl-leachable sulphate}) - \%S(\text{BaSO}_4)$$

Large negative values of $\%S(\text{del}_{\text{actual}})$ indicate the sum of sulphur species exceeds the measured total sulphur, sometimes due to analytical inaccuracy and detection limits. Large positive values indicate either (1) total sulphur was overestimated and/or (2) one or more sulphur species were underestimated. Positive values (“missing sulphur”) can be added to acid-generating sulphide for safer calculations. This approach was used here for Schaft Creek rock, to calculate Sulphide-Based Acid Potentials (SAP, Appendix A).

Based on an allowable inaccuracy of 20% of total sulphur, 212 of 235 samples (90%) had acceptable mass balances. Many of the 23 samples with significant imbalances had relatively low sulphur below 0.05%S, which as discussed above was close to detection limits. In total, 122 of 235 samples (52%) had positive values of $\%S(\text{del}_{\text{actual}})$, so this “missing sulphur” was added to sulphide as a safety factor before calculating Sulphide-Based Acid Potential (SAP, Appendix A).

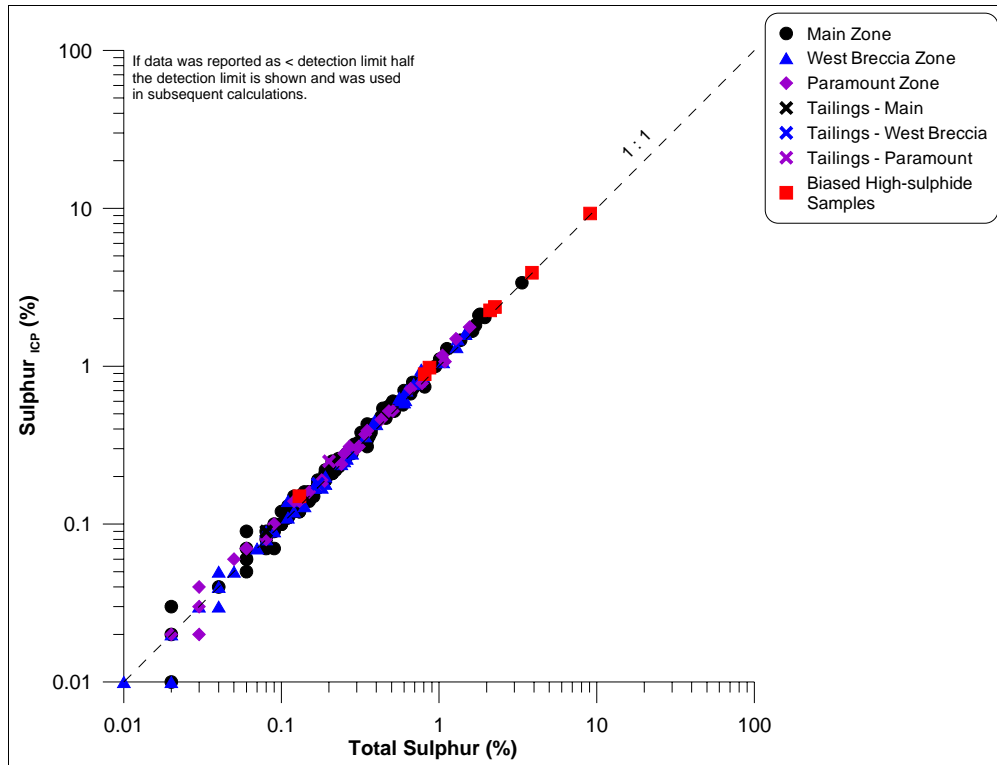


Figure 4-2a. ICP-MS Total Sulphur vs. Leco-ABA Total Sulphur in the Phase 2 ML-ARD Samples, by Ore Zone.

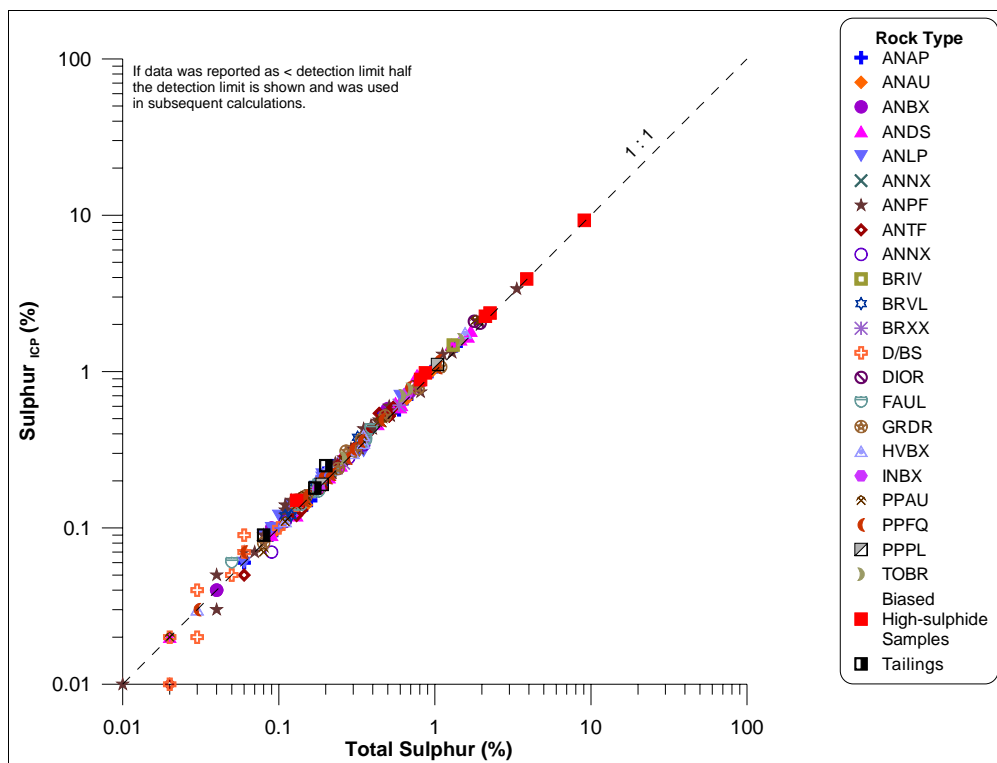


Figure 4-2b. ICP-MS Total Sulphur vs. Leco-ABA Total Sulphur in the Phase 2 ML-ARD Samples, by Rock Unit.

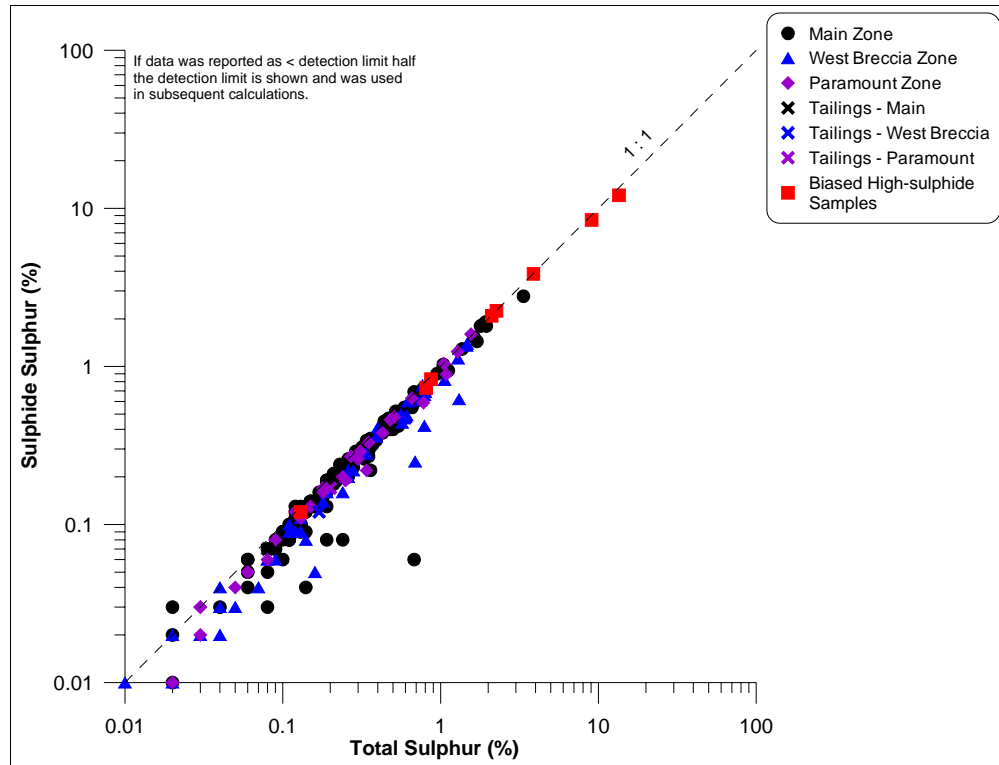


Figure 4-3a. Sulphide vs. Total Sulphur in the Phase 2 ML-ARD Samples, by Ore Zone.

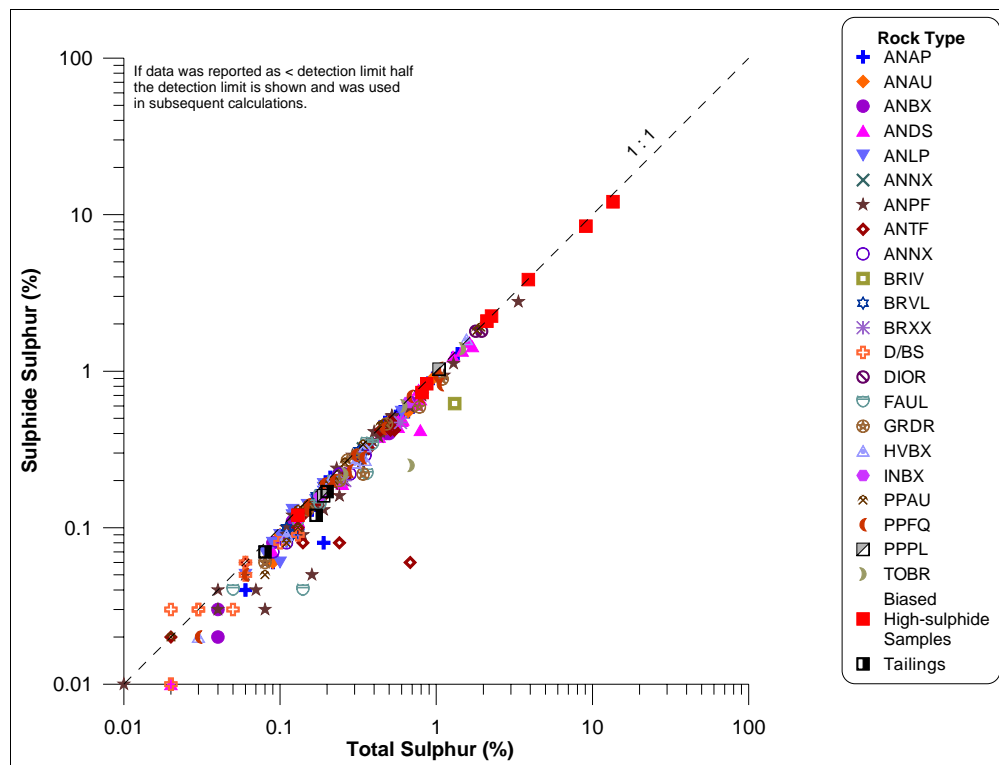


Figure 4-3b. Sulphide vs. Total Sulphur in the Phase 2 ML-ARD Samples, by Rock Unit.

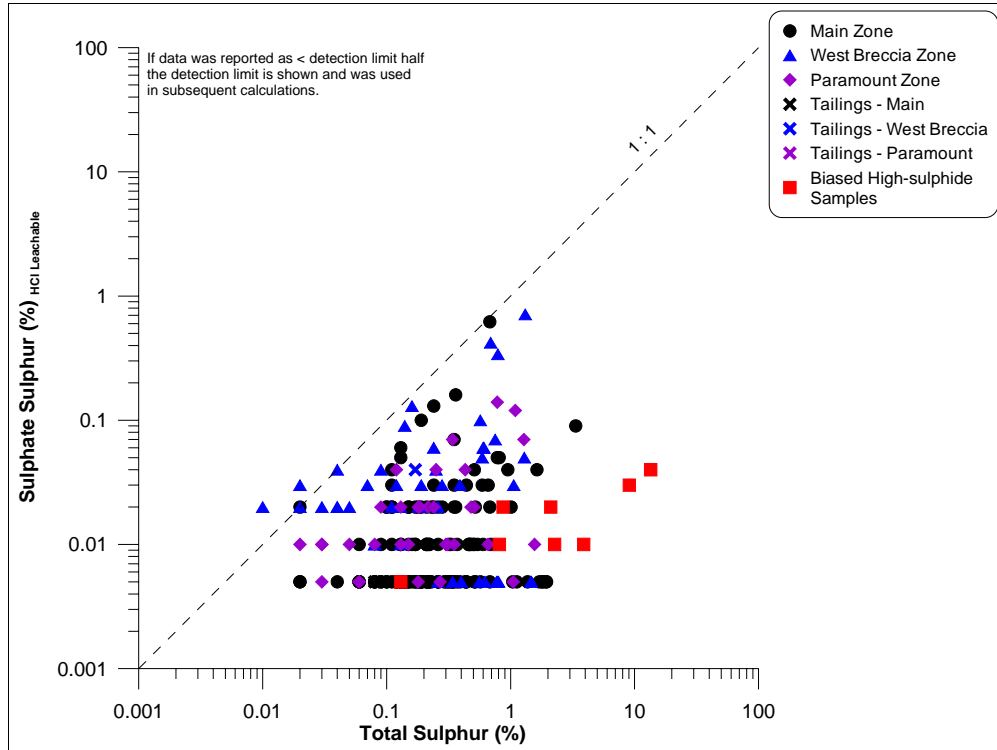


Figure 4-4a. HCl-Leachable sulphate vs. Total Sulphur in the Phase 2 ML-ARD Samples, by Ore Zone.

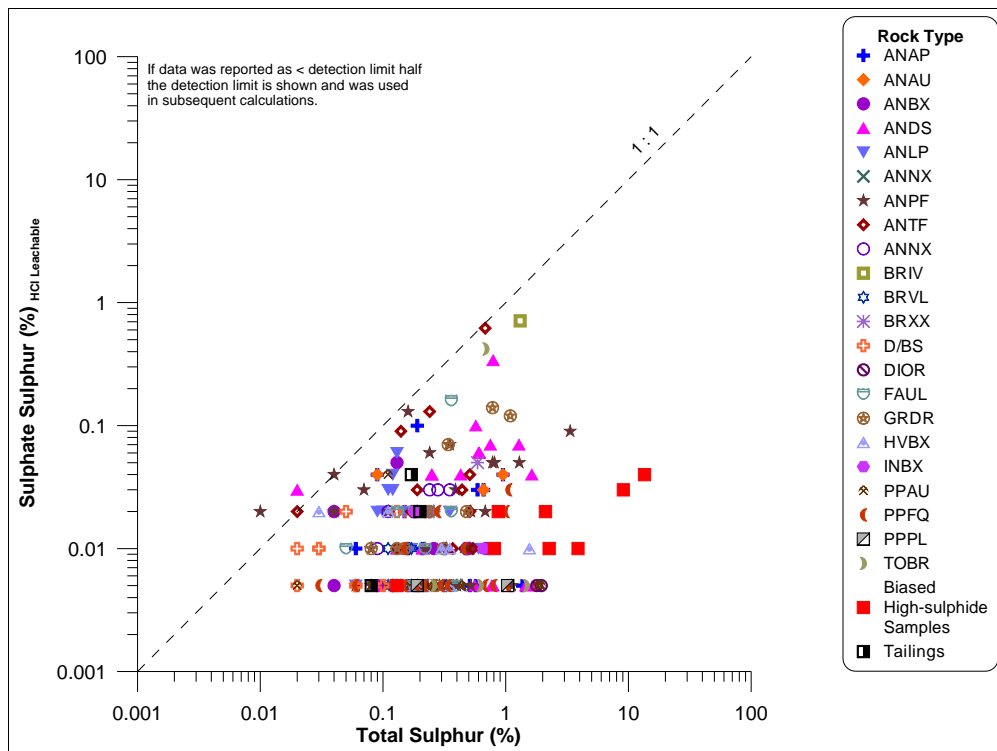


Figure 4-4b. HCl-Leachable sulphate vs. Total Sulphur in the Phase 2 ML-ARD Samples, by Rock Unit.

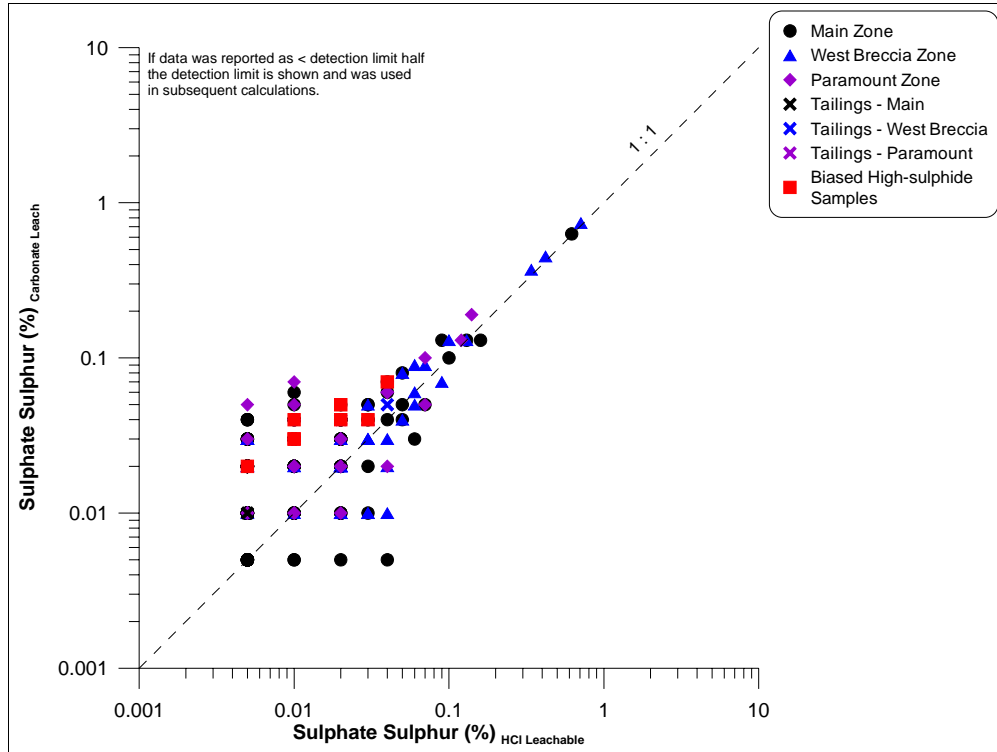


Figure 4-5a. Carbonate-Leachable sulphate vs. HCl-Leachable sulphate in the Phase 2 ML-ARD Samples, by Ore Zone.

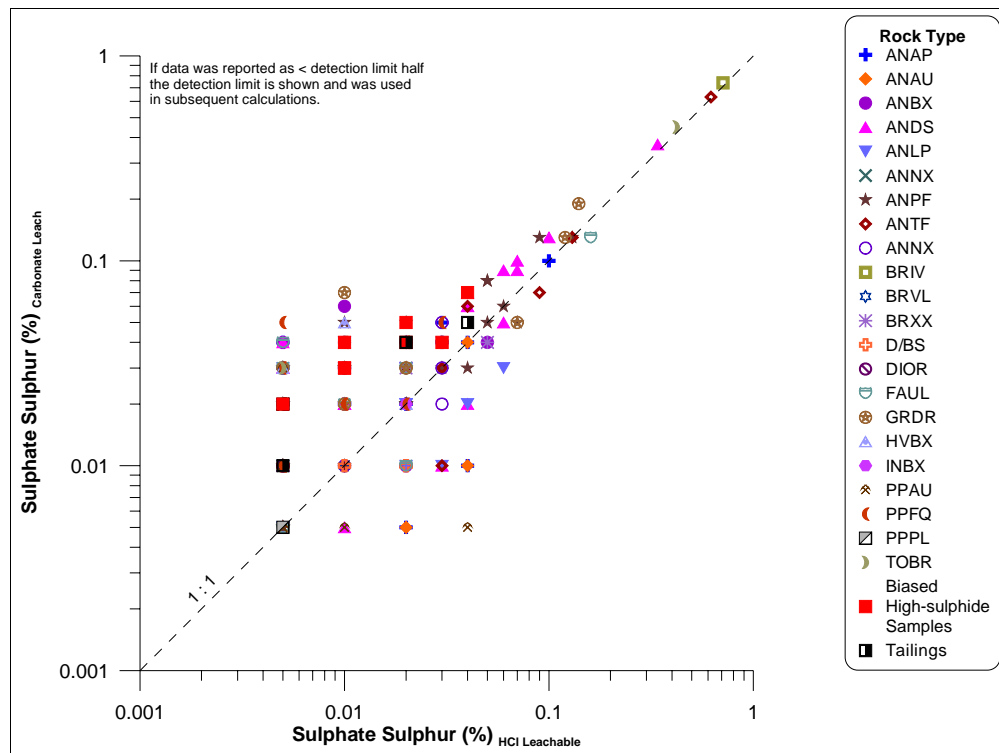


Figure 4-5b. Carbonate-Leachable sulphate vs. HCl-Leachable sulphate in the Phase 2 ML-ARD Samples, by Rock Unit.

As explained in the Phase 1 ML-ARD report (Morin and Hutt, 2007), not all sulphide exists in an acid-generating form. In some rock, much of the sulphide occurs with copper (Chapter 2), which has less to no potential for acid generation, but not all copper occurs as sulphide. Calculations were made in the Phase 1 report to bracket the actual acid potential by assuming (1) all sulphide was acid generating and (2) only the sulphide not mathematically associated with copper, zinc, molybdenum, mercury, and arsenic was acid generating. The former could be used for “worst-case” (sulphide-based) acid potential, and the latter, “best-case” (pyrite-calculated) acid potential.

Recent comments from the British Columbia Ministry of Environment indicated the best-case, pyrite-calculated approach should no longer be used. Also, total sulphur rather than sulphide should be used to calculate acid potential, because total sulphur is easier to measure on a daily operational basis and because of inaccuracies in sulphur species. This Phase 2 report will use this MOE approach of Total-Sulphur-Based Acid Potential (TAP), recognizing it will definitely overestimate the acid potential of most samples and will be more “worst case” than the sulphide-based approach used in Phase 1. Phase 3 work may revise this approach based on kinetic testing and mineralogical studies.

In summary, total sulphur in the 235 Schaft Creek samples of rock and tailings ranged from 0.01 (detection limit) to 13.5%S, with a mean of 0.50%S and a median of 0.22%S. Although maximum total-sulphur values varied due to localized higher-sulphur rock in the three ore zones, the mean and minimum values were similar for all three. Statistically, sulphide represented 85% of total sulphur on average, with a median of 87%. Thus, the two parameters were typically interchangeable, but not identical. Approximately 5-10% of the samples had sulphur-species analyses within the relatively unreliable range below roughly 0.05%S. The MOE-recommended approach of using total sulphur and the associated Total-Sulphur-Based Acid Potential (TAP) will be used here. This recognizes that TAP tends to overestimate actual acid potential, often by a small amount, and may be changed in Phase 3 studies based on additional work.

4.1.3 Neutralization Potentials

There are various types of neutralizing capacities in rock samples, all expressed in units of kg CaCO₃ equivalent/tonne (kg/t). These include:

- (1) Sobek “bulk neutralization potential” (NP) based on an hours-long acid bath to determine how much acid was neutralized in the short term (EPA 600 technique),
- (2) carbonate-equivalent neutralization potential (CaNP) calculated from measured solid-phase levels of inorganic carbonate (Inorg CaNP) or total carbon (Total CaNP), and
- (3) calculated CaNP assuming all calcium occurs as calcite (Ca CaNP) or all calcium + magnesium occurs as calcite and dolomite (Ca+Mg CaNP).

Each can reveal important aspects of a sample’s capacity to neutralize the acidity generated by sulphide oxidation. All values are compiled in Appendix A.

Sobek NP ranged from 21 to 219 kg/t in the 235 Schaft Creek samples of rock and tailings, with a mean of 79 and a median of 75 kg/t (Figures 4-6a and b, and Appendix A). These are relatively high values. They explain why no acidic paste pH values were detected (Section 4.1.1), and suggest there could be a long lag time (years to decades) before any sample might become acidic. The two external duplicates and one internal duplicate showed good QA/QC for Sobek NP, with RPD values less than 10% based on internal and external duplicates.

Some amount of measured Sobek NP is typically “unavailable” for neutralization, often between 5-15 kg/t although smaller and larger values have been documented (Morin and Hutt, 1997 and 2001). This can sometimes be seen in scatterplots of Sobek NP with paste pH after sufficient time has passed for net acidity to develop. The trends then typically show that paste pH generally, but not consistently, decreases as NP decreases, until acidic pH values are detected.

However, the lack of any acidic paste pH in the 235 samples means that Unavailable NP cannot be estimated at this time. Thus, the common default value of 10 kg/t will be used and will be subtracted from all measured values to obtain Available NP (Appendix A and Figures 4-6a and b). As with the use of total sulphur for calculating acid potential (Section 4.1.2), this may overestimate the capacity for net acid generation (Section 4.1.4), but additional work is needed to assess this (Section 4.3).

The comparison of total carbon with inorganic carbon showed that both were about the same in nearly all samples (Appendix A), with inorganic carbon representing 97% of total carbon on average (median of 98%). Inorganic carbon was less than one-half of total carbon in only two samples. For Sample 125154 in the West Breccia Zone, inorganic carbon was only 5% of total carbon. For Sample 14816 in the Main Zone, inorganic carbon was only 17% of total carbon. These two samples probably had erroneous inorganic-carbon analyses, as explained below. Thus, total carbon and inorganic carbon were basically the same and interchangeable.

A scatterplot of Sobek NP with Inorganic Carbon, converted to the same units (Inorganic CaNP as kg/t), can reveal some geochemical relationships. For the 235 Phase 2 samples, this scatterplot showed that Sobek NP was greater than Inorganic CaNP in 78% of the samples (Figures 4-7a and b). Some distinct trends were apparent.

First, most samples (64%) fell within the range of $NP = \text{Inorganic CaNP}$ to $NP = 1.5 * \text{Inorganic CaNP}$. This may reflect the mineralogy of abundant non-carbonate, aluminosilicate minerals (Chapter 2) that can provide neutralization.

Second, below an NP of 40-50 kg/t, NP frequently exceeded Inorganic CaNP by more than a factor of 1.5. This showed non-carbonate minerals represented a higher proportion of NP as NP decreased below 40-50 kg/t.

Third, around an NP of 60-90 kg/t, a distinct trend of increasing Inorganic CaNP greater than NP was seen, particularly for the Main Zone. This may reflect different carbonate minerals in different parts of the Main Zone, but three-dimensional modelling would be needed to assess this further (Section 4.3). In any case, Sobek NP is still considered the better measure of neutralizing capacity than Inorganic CaNP.

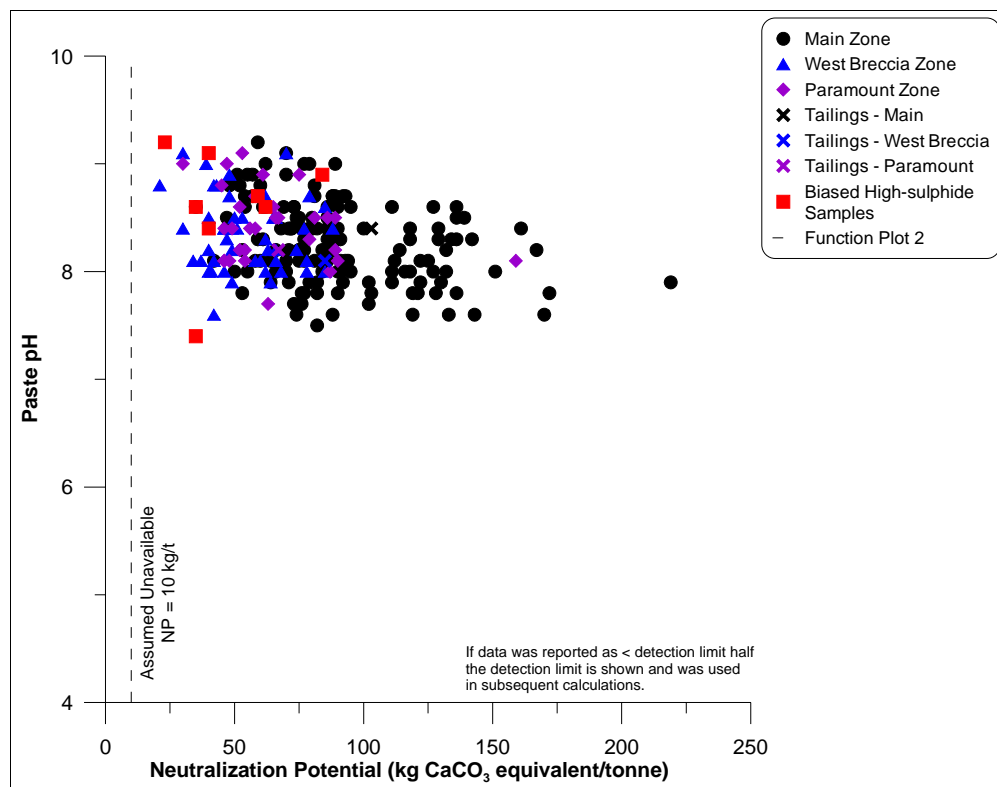


Figure 4-6a. Paste pH vs. Sobek Neutralization Potential in the Phase 2 ML-ARD Samples, by Ore Zone.

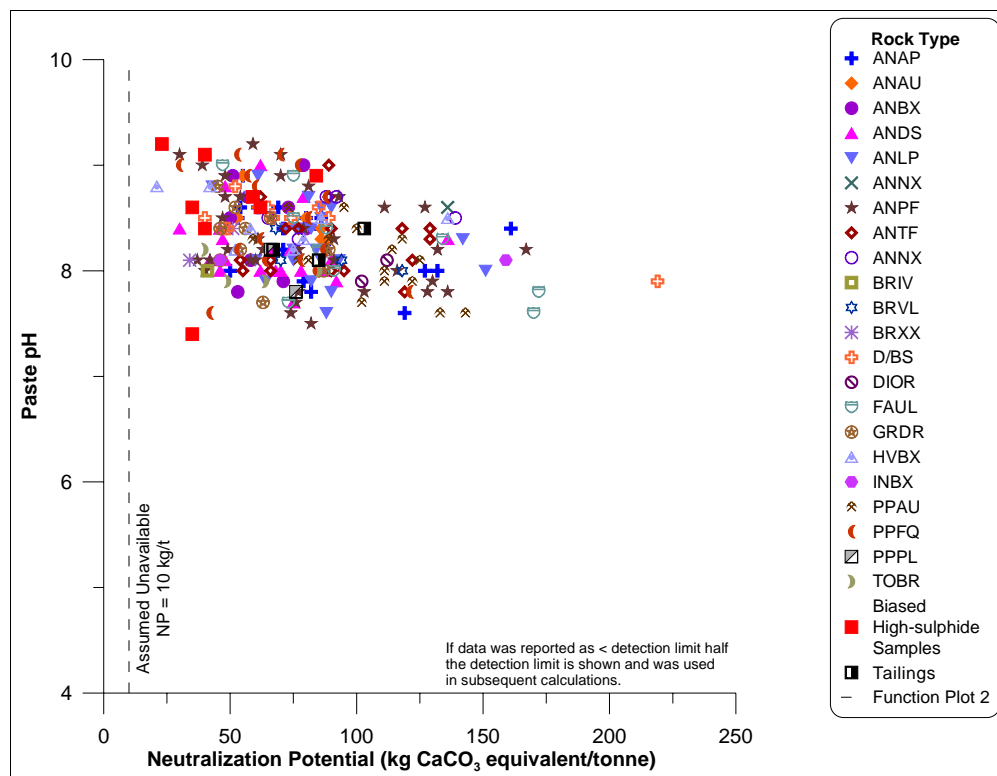


Figure 4-6b. Paste pH vs. Sobek Neutralization Potential in the Phase 2 ML-ARD Samples, by Rock Unit.

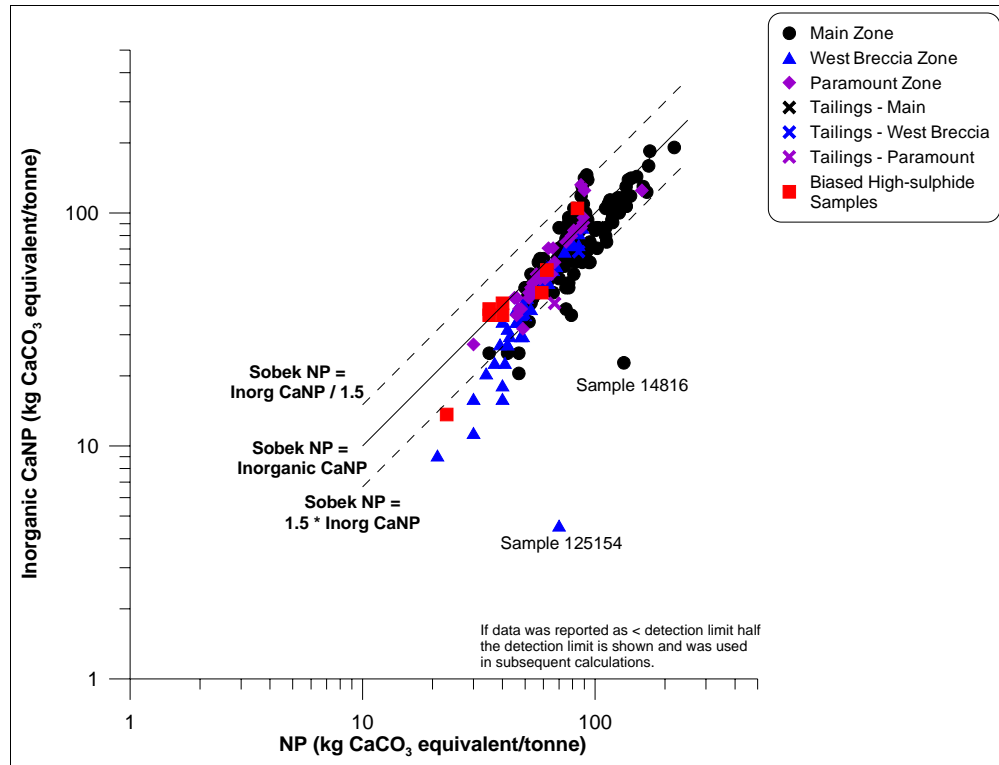


Figure 4-7a. Inorganic-Carbon-Based CaNP vs. Sobek Neutralization Potential in the Phase 2 ML-ARD Samples, by Ore Zone.

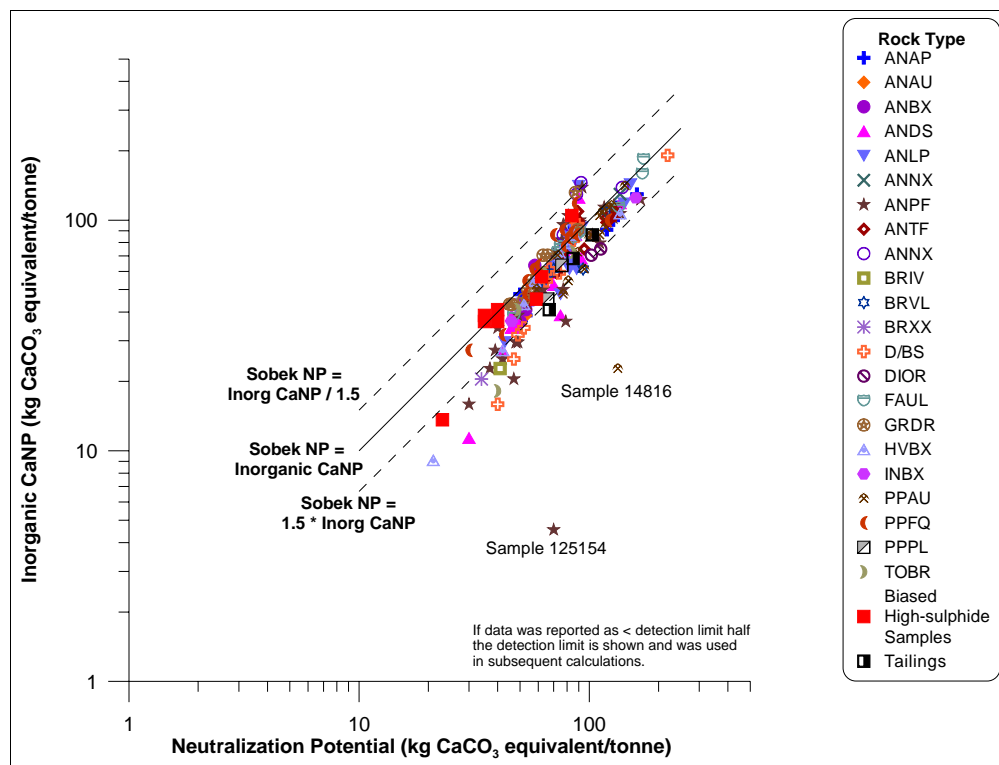


Figure 4-7b. Inorganic-Carbon-Based CaNP vs. Sobek Neutralization Potential in the Phase 2 ML-ARD Samples, by Rock Unit.

Fourth, Samples 125154 and 14816 (see previous paragraph) stood out as anomalous, but matched the general trend if total carbon replaced inorganic carbon. Thus, the inorganic-carbon analyses for these two samples appeared erroneous.

Because the type of carbonate (calcite, dolomite, siderite, etc.) was not determined in previous studies (Chapter 2), scatterplots with Inorganic CaNP can sometimes reveal the carbonate composition, if elements like calcium and magnesium mostly occur only with carbonate. For the comparison, calcium was converted to “Ca CaNP” with similar units as Inorganic CaNP. This showed that some samples contained excess carbonate, many contained excess calcium, and some contained both in calcite-equivalent amounts (Figures 4-8a and b). The common excess calcium was consistent with calcium-bearing aluminosilicate minerals in Schaft Creek rock (Chapter 2). Mineralogical work on the carbonate is recommended (Section 4.3). For the three tailings samples, x-ray-diffraction mineralogy showed most of the carbonate was calcite with lesser dolomite (Section 5.2).

Similarly, a comparison of “Ca+Mg CaNP” to Inorganic CaNP showed that nearly every sample contained more Ca+Mg than carbonate (Appendix A). This meant that dolomite could not account for all the Ca+Mg, which was consistent with both calcium-bearing and magnesium-bearing aluminosilicate minerals in Schaft Creek rock (Chapter 2).

Sobek NP showed some correlation with Ca CaNP (Figures 4-9a and b). This suggests calcium-bearing minerals, both carbonate and aluminosilicate, can account for Sobek NP in several samples, but not all samples. Ca+Mg CaNP displayed an even poorer correlation with Sobek NP. Thus, rapid assay-based analyses like calcium and magnesium cannot substitute for the more intensive Sobek NP in Schaft Creek rock.

In summary, Sobek (EPA 600) Neutralization Potential (NP) ranged from 21 to 219 kg/t in the 235 Schaft Creek samples of rock and tailings, with a mean of 79 and a median of 75 kg/t. These relatively high values explained why no acidic paste pH values were detected. They also suggested there could be a long lag time (years to decades) before any sample might become acidic. Nearly all the measured total carbon was inorganic carbonate, which can neutralize acidity depending on the form of the carbonate. Correlations of inorganic carbonate with Sobek NP showed several trends. First, Sobek NP was typically up to 1.5 times higher, meaning non-carbonate minerals apparently contributed to neutralization. Second, below a Sobek NP of 40-50 kg/t, NP frequently exceeded Inorganic CaNP by more than a factor of 1.5. This showed non-carbonate minerals represented a higher proportion of NP as NP decreased below 40-50 kg/t. Third, around an NP of 60-90 kg/t, a distinct trend of increasing Inorganic CaNP greater than NP was seen, particularly for the Main Zone. This may reflect different carbonate minerals in different parts of the Main Zone, but three-dimensional modelling would be needed to assess this further. In any case, Sobek NP is still considered the better measure of neutralizing capacity than Inorganic CaNP. The lack of correlations with solid-phase calcium and calcium+magnesium meant that the form of the inorganic carbonate could not be inferred, but some correlation of Sobek NP and calcium probably reflected a calcium-bearing combination of carbonate and non-carbonate minerals.

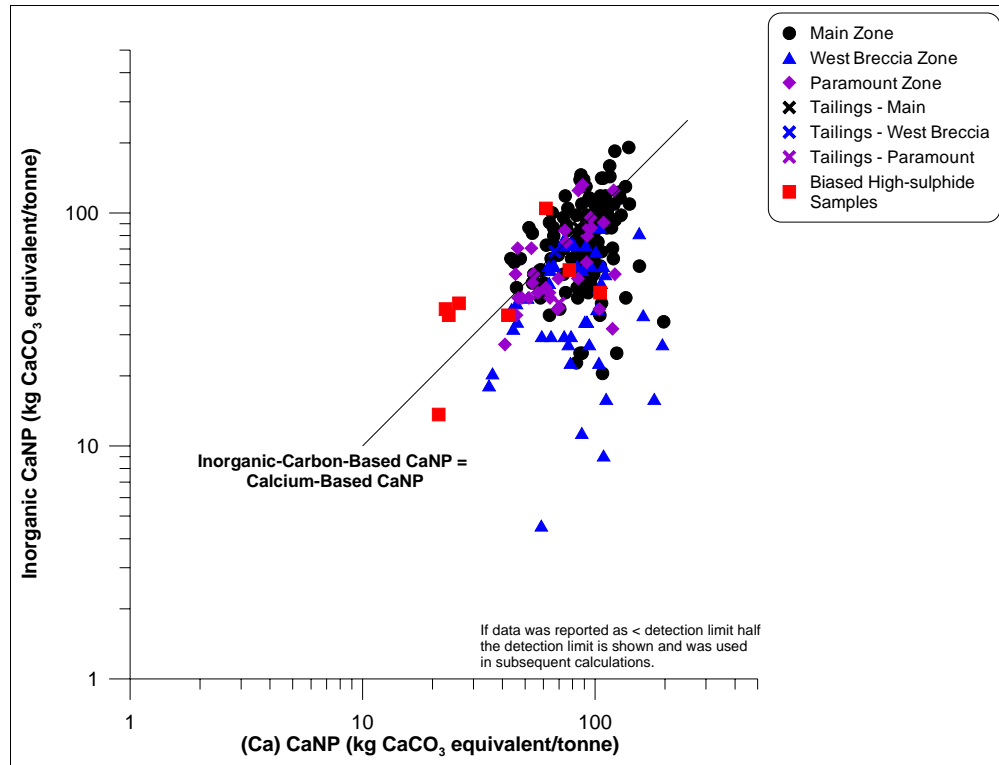


Figure 4-8a. Inorganic-Carbon-Based CaNP vs. Calcium-Based CaNP in the Phase 2 ML-ARD Samples, by Ore Zone.

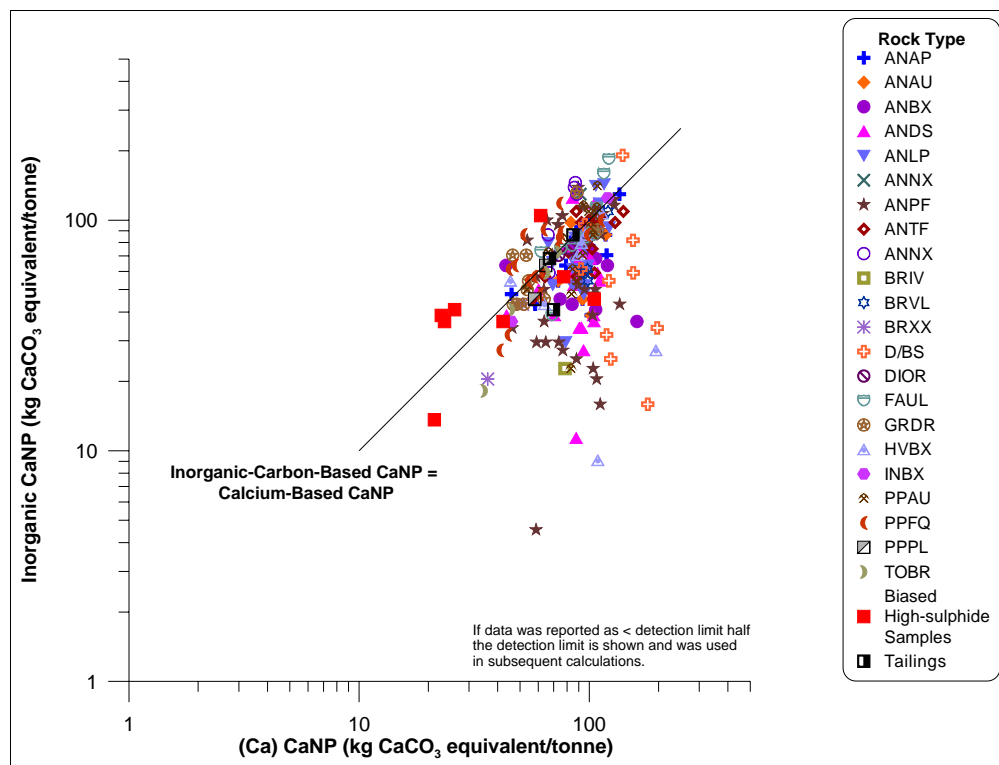


Figure 4-8b. Inorganic-Carbon-Based CaNP vs. Calcium-Based CaNP in the Phase 2 ML-ARD Samples, by Rock Unit.

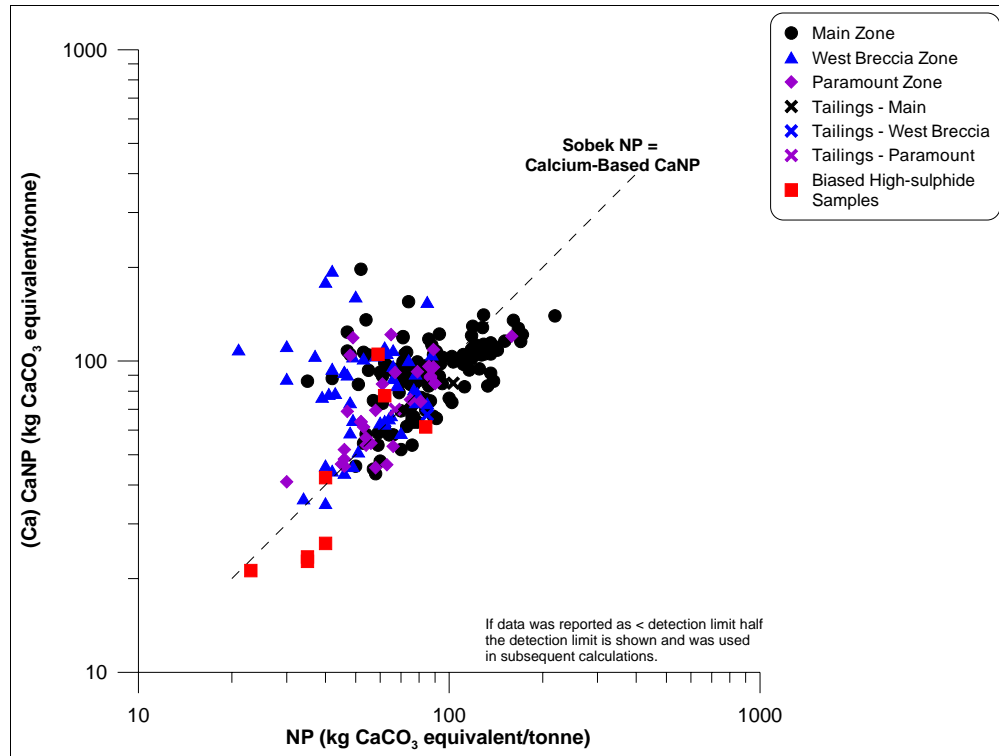


Figure 4-9a. Calcium-Based CaNP vs. Sobek Neutralization Potential in the Phase 2 ML-ARD Samples, by Ore Zone.

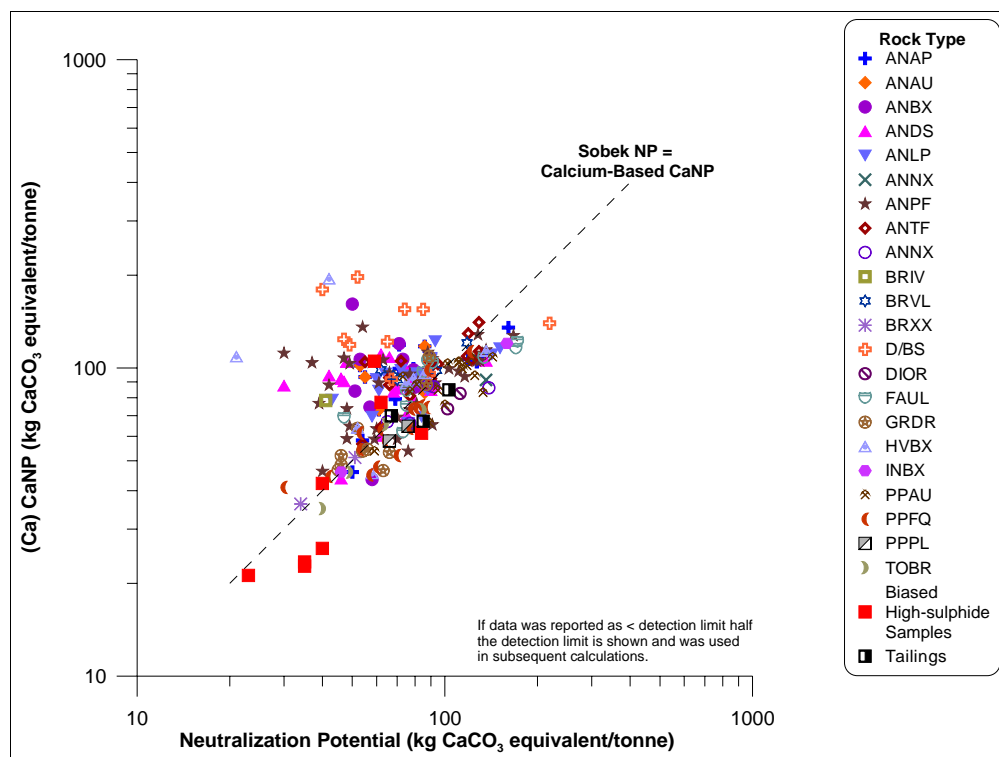


Figure 4-9b. Calcium-Based CaNP vs. Sobek Neutralization Potential in the Phase 2 ML-ARD Samples, by Rock Unit.

4.1.4 Net Balances of Acid-Generating and Acid-Neutralizing Capacities

As explained in Section 4.1.2, the acid-generating capacities of the Schaft Creek samples of rock could be calculated from total sulphur to obtain Total-Sulphur-Based Acid Potentials (TAP), or sulphide plus %S(del) to obtain Sulphide-Based Acid Potentials (SAP). Because total sulphur was mostly composed of sulphide, TAP and SAP were generally interchangeable. Due to the preference of the British Columbia Ministry of Environment, TAP is used here in this Phase 2 study, but may change in later phases.

Neutralization Potentials (NP) were discussed in Section 4.1.3. The current estimate of 10 kg/t was considered unavailable and can be subtracted from measured values to obtain Effective or Available NP.

Net balances of these two potentials were calculated to predict whether a sample would be net acid generating, perhaps after a long near-neutral “lag time”, or net acid neutralizing indefinitely. Net balances can be calculated using division (Net Potential Ratio, $NPR = NP / AP$) or subtraction (Net Neutralization Potential, $NNP = NP - AP$).

Provincially, NPR is preferred and used here (Appendix A). Total-Sulphur-Based NPR values were obtained by:

$$TNPR = [NP] / [TAP] \quad (\text{Eq. 4-1})$$

with TAP obtained by:

$$TAP = \%S(\text{total}) * 31.25 \quad (\text{Eq. 4-2})$$

“Adjusted” Total-Sulphur-Based NPR values were obtained by first subtracting 10 kg/t of unavailable NP from measured NP:

$$\text{Adj TNPR} = [NP - 10] / [TAP] \quad (\text{Eq. 4-3})$$

Non-site-specific ABA screening criteria are: $NPR \leq 1$ is net acid generating, perhaps after some lag time; $1 < NPR < 2$ is uncertain until further testing; and $NPR \geq 2$ is net acid neutralizing. The implications of using the alternative criterion of 1.0 are discussed below. These screening criteria differ from others with higher values, because they recognize and use Unavailable NP which is not included in other criteria. They also recognize the aqueous geochemistry of carbonate dissolution, which typically leads to values between 1.0 and 2.0.

It is important to note that all discussions of net balances in this report are “unweighted”. This means that they were not adjusted to tonnages in the Schaft Creek Deposit. Three-dimensional geostatistical modelling of geology and ML-ARD parameters should be conducted (Section 4.3), to address issues such as (1) the total tonnages of net-acid-generating rock, (2) year-by-year production of net-acid-generating rock, and (3) portions of rock units that are net acid generating.

Adjusted TNPR values ranged from 0.059 (net acid generating) to 126.0 (net neutralizing), with a mean and median of 14.2 and 9.6, respectively (Figures 4-10a and b, Table 4-1, and Appendix A). Thus, most samples were net neutralizing. Only ten samples (4%) had Adj TNPR values at or below 1.0, and half were the biased high-sulphide samples. Another 15 samples (6%), from all three ore zones, were in the uncertain range.

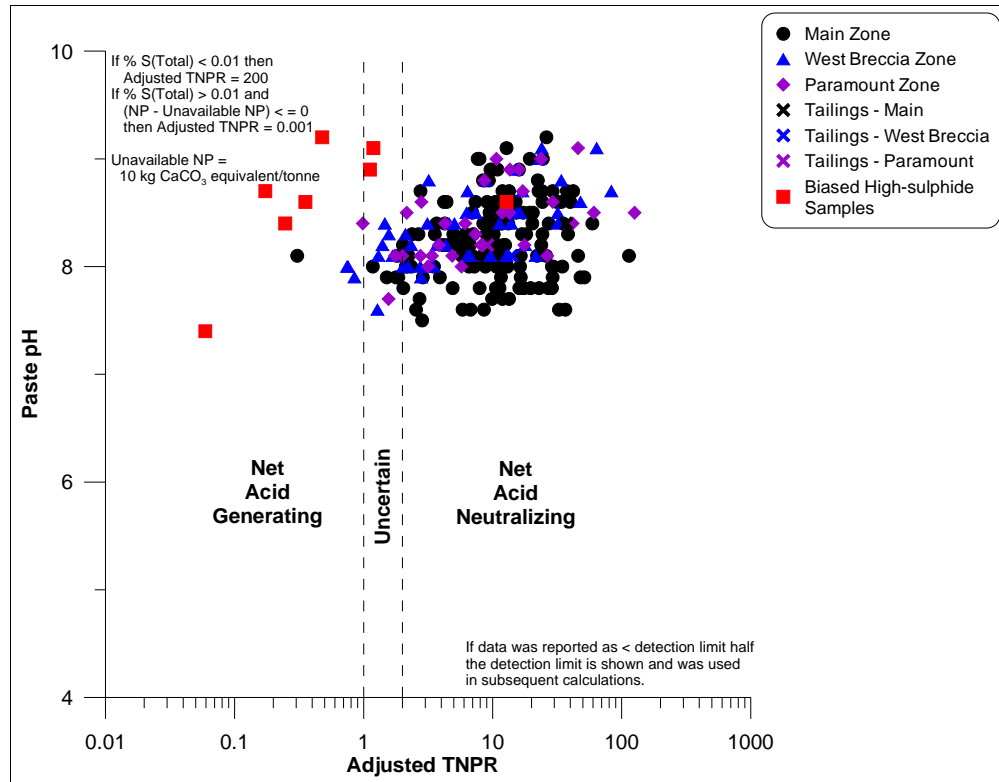


Figure 4-10a. Paste pH vs. Adjusted Total-Sulphur-Based Net Potential Ratio in the Phase 2 ML-ARD Samples, by Ore Zone.

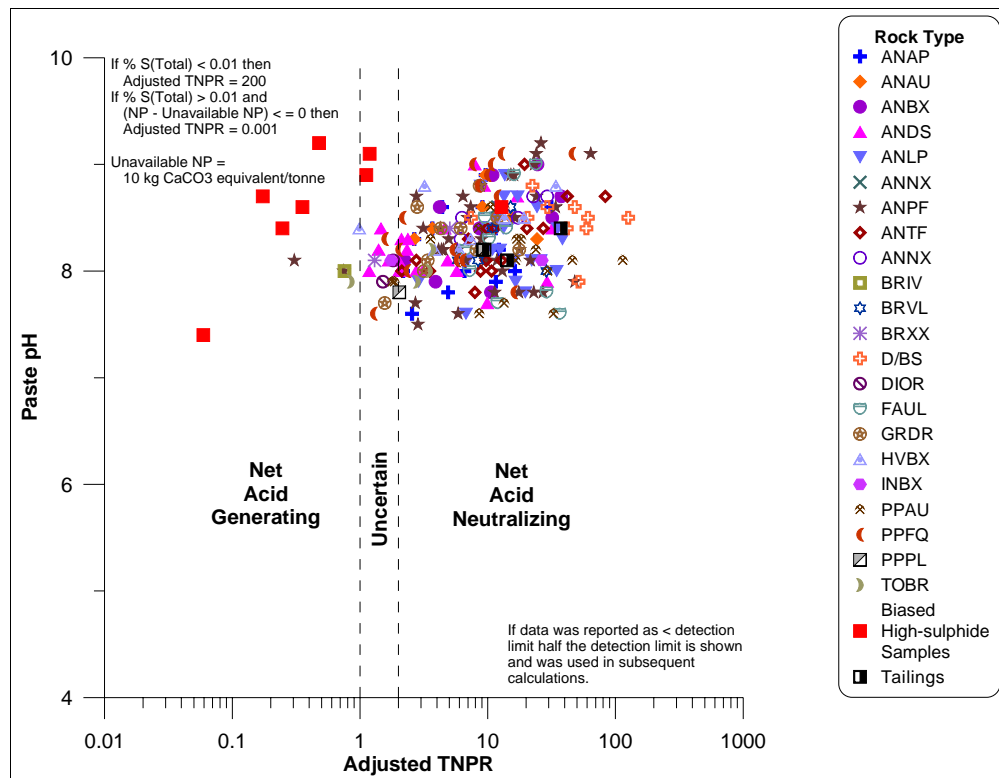


Figure 4-10b. Paste pH vs. Adjusted Total-Sulphur-Based Net Potential Ratio in the Phase 2 ML-ARD Samples, by Rock Unit.

Table 4-1. Percentages of Net-Acid-Generating, Uncertain, and Net-Acid-Neutralizing Samples by Ore Zone and by NPR Parameter (see also Appendix A)				
<u>NPR</u>	<u>Notes</u>	Percentage of Samples ¹		
		Net Acid Generating	Uncertain	Net Acid Neutralizing
<i>All Phase 2 Samples of Rock and Tailings</i>				
Adjusted TNPR	uses total sulphur; unavailable NP = 10 kg/t	4.3	6.4	89.4
TNPR	uses total sulphur; all NP available	3.4	5.5	91.1
Adjusted SNPR	uses sulphide and any unaccounted-for sulphur; unavailable NP = 10 kg/t	3.8	7.2	88.9
SNPR	uses sulphide and any unaccounted-for sulphur; all NP available	2.6	5.5	91.9
<i>Main (Liard) Zone</i>				
Adjusted TNPR	uses total sulphur; unavailable NP = 10 kg/t	0.7	3.4	95.9
TNPR	uses total sulphur; all NP available	0.7	2.1	97.3
Adjusted SNPR	uses sulphide and any unaccounted-for sulphur; unavailable NP = 10 kg/t	0.7	4.1	95.2
SNPR	uses sulphide and any unaccounted-for sulphur; all NP available	0.7	2.7	96.6
<i>West Breccia Zone</i>				
Adjusted TNPR	uses total sulphur; unavailable NP = 10 kg/t	6.4	12.8	80.9
TNPR	uses total sulphur; all NP available	4.3	12.8	83.0
Adjusted SNPR	uses sulphide and any unaccounted-for sulphur; unavailable NP = 10 kg/t	4.3	14.9	80.9
SNPR	uses sulphide and any unaccounted-for sulphur; all NP available	0	12.8	87.2

<u>NPR</u>	<u>Notes</u>	Percentage of Samples ¹		
		Net Acid Generating	Uncertain	Net Acid Neutralizing
<i>Paramount Zone</i>				
Adjusted TNPR	uses total sulphur; unavailable NP = 10 kg/t	3.2	6.5	90.3
TNPR	uses total sulphur; all NP available	0	6.5	93.6
Adjusted SNPR	uses sulphide and any unaccounted-for sulphur; unavailable NP = 10 kg/t	3.2	6.5	90.3
SNPR	uses sulphide and any unaccounted-for sulphur; all NP available	0	3.2	96.8
¹ This does not include the biased high-sulphide samples, except in the first group of all samples; Net Acid Generating: $NPR \leq 1.0$; Uncertain: $1.0 < NPR < 2.0$; Net Acid Neutralizing: $NPR \geq 2.0$.				

A sensitivity analysis was conducted, with total sulphur replaced by sulphide plus unaccounted-for (del) sulphur (Section 4.1.2) and with all measured NP considered reactive and available. For all Phase 2 samples, these various options had only minor effects on the percentages of samples in each ML-ARD category (top of Table 4-1), with roughly 90% of samples remaining net neutralizing. Thus, the ML-ARD status of Schaft Creek rock samples is not sensitive to these adjustments to sulphur and NP.

Net balances can be separated by ore zone. However, three-dimensional modelling is needed to determine if ore zone is the optimum category, rather than elevation, depth, or lateral location. In light of one sample representing up to 3% in an ore zone, the Main Zone generally had the lowest percentages of net-acid-generating and uncertain samples, and the highest percentage of net-neutralizing samples. In contrast, the West Breccia Zone had the lowest percentage of net-neutralizing samples. Again, in light of one sample representing up to 3% in an ore zone, the sensitivity analysis for each ore zone showed that various options had only minor effects on the percentages of samples in each ML-ARD category (Table 4-1).

Although net balances were based here on the combination of total sulphur and NP, a good correlation of Adjusted TNPR with one would allow a simpler approach, involving only one analysis. The correlation of Adjusted TNPR with total sulphur was noticeable (Figures 4-11a and b), but still left a region between 0.5 and 2.1%S where NP analyses would be required for proper prediction. The correlation of Adjusted TNPR with Sobek NP was poorer (Figures 4-12a and b), with only the few samples above an NP of 140 kg/t showing a consistently ML-ARD category.

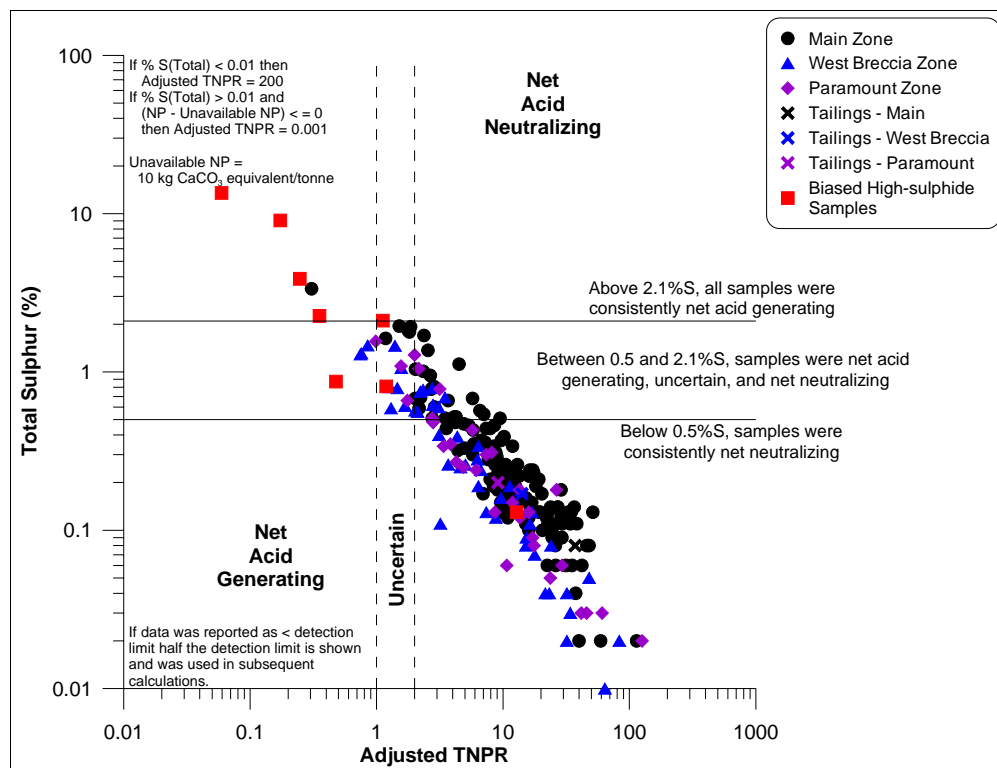


Figure 4-11a. Total Sulphur vs. Adjusted Total-Sulphur-Based Net Potential Ratio in the Phase 2 ML-ARD Samples, by Ore Zone.

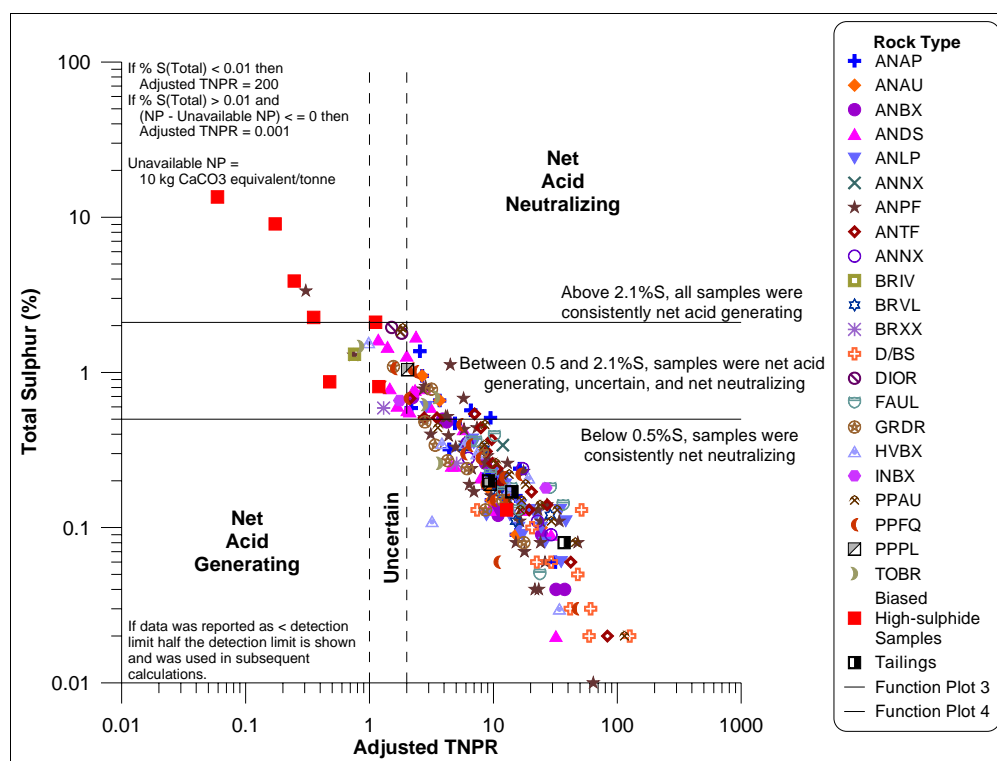


Figure 4-11b. Total Sulphur vs. Adjusted Total-Sulphur-Based Net Potential Ratio in the Phase 2 ML-ARD Samples, by Rock Unit.

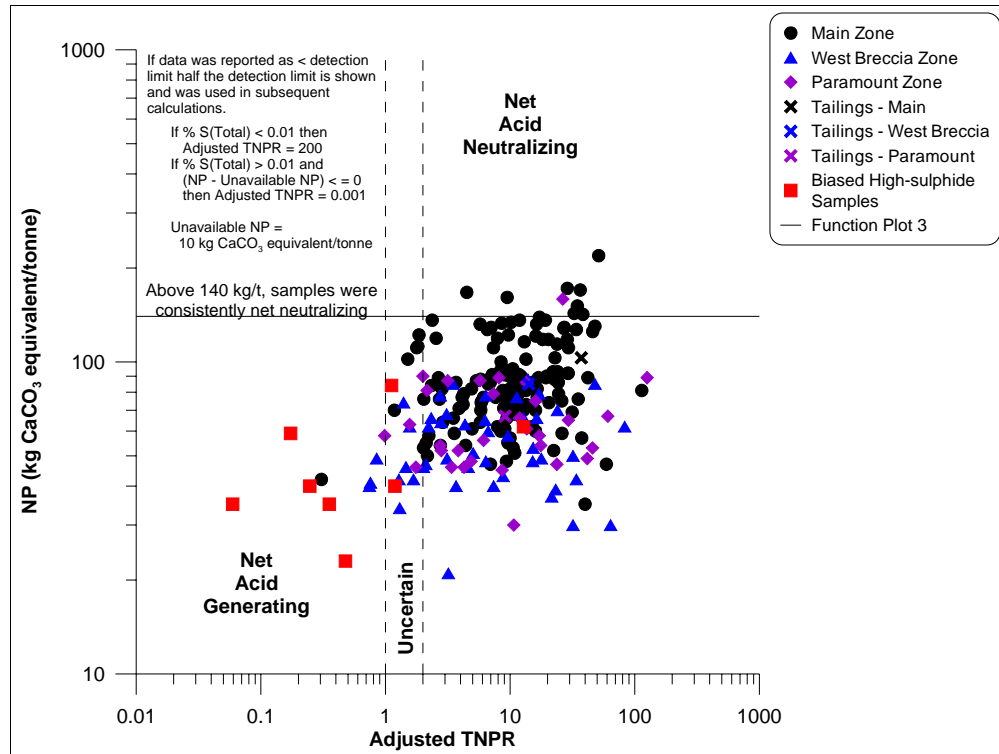


Figure 4-12a. Sobek Neutralization Potential vs. Adjusted Total-Sulphur-Based Net Potential Ratio in the Phase 2 ML-ARD Samples, by Ore Zone.

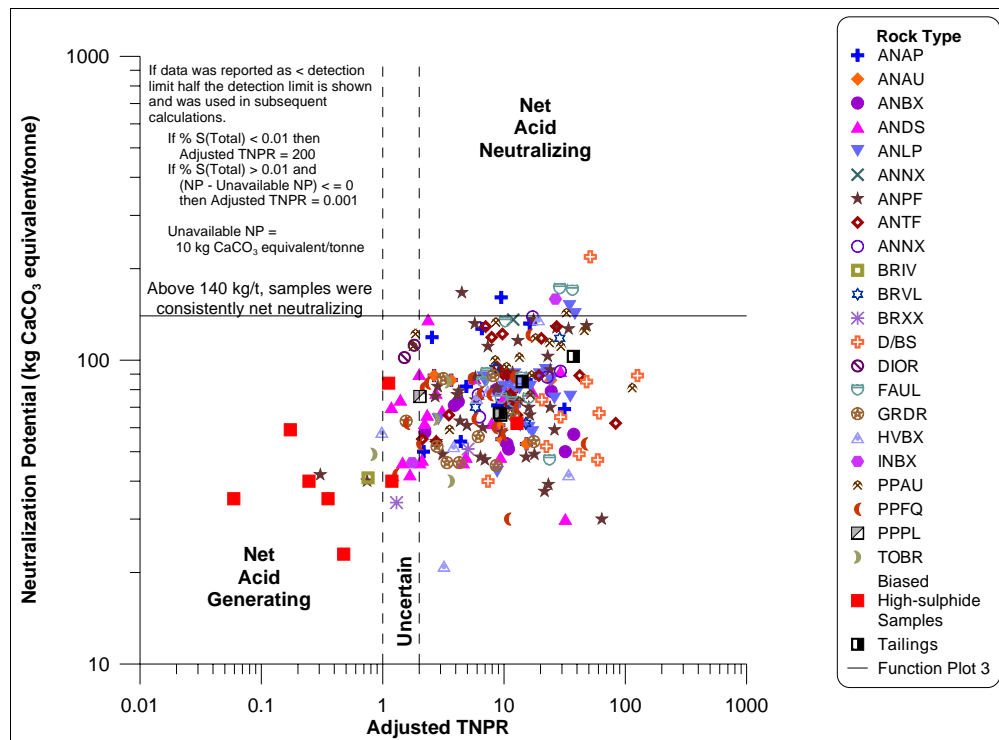


Figure 4-12b. Sobek Neutralization Potential vs. Adjusted Total-Sulphur-Based Net Potential Ratio in the Phase 2 ML-ARD Samples, by Rock Unit.

In summary, net balances of acid-generating and acid-neutralizing capacities for the 235 Phase 2 samples of rock and tailings were based on (1) total sulphur and the resulting Total Acid Potential (TAP) and (2) Sobek Neutralization Potential after Unavailable NP was subtracted. This was called, “Adjusted TNPR”. These net balances showed that approximately 90% was net neutralizing indefinitely, 4% was net acid generating although not yet acidic, and 6% was uncertain until further testing. A sensitivity analysis showed these percentages did not change significantly when (1) total sulphur was replaced by sulphide plus unaccounted-for sulphur or (2) all measured NP was considered fully reactive and available (Unavailable NP = 0). By ore zone, the Main (Liard) Zone had the highest percentage of net-neutralizing samples (96%), and the West Breccia Zone the lowest (81%). The correlation of Adjusted TNPR with total sulphur showed that samples: with more than 2.1%S were consistently net acid generating, with less than 0.5%S were consistently net neutralizing, and between 0.5 and 2.1%S could fall into any ML-ARD category depending on NP.

4.2 Total-Element Analyses

Total-element levels in the 235 Phase 2 samples (Section 3.1) were measured by ICP-MS analysis after strong four-acid digestion and by x-ray-fluorescence whole-rock analysis (Section 3.2). The results are compiled in Appendix A. There was generally good agreement for elements detected by both methods (Appendix A), except chromium whose whole-rock levels were often notably higher.

Overall, the dominant elements in the Schaft Creek samples were silicon and aluminum (Appendix A), reflecting the dominance of aluminosilicate minerals (Chapter 2). Calcium, iron, potassium, magnesium, sodium, and Loss on Ignition (LOI) were relatively abundant. LOI typically reflects the loss from the samples of some or all sulphur, carbon, and/or tightly bound or crystalline water.

To identify the metals and other elements that occurred at relatively high levels in the rock, each element was compared with average crustal abundances, as recommended in provincial ML-ARD documents (Price, 1998). Any level at least three times greater than the average maximum crustal abundance was highlighted with a box in Appendix A.

This showed that the Schaft Creek samples were:

- frequently elevated in silver, bismuth, copper, molybdenum, selenium, and tungsten; and,
- occasionally to rarely elevated in cadmium, lead, sulphur, antimony, and zinc.

Elevated solid-phase levels of elements do not necessarily mean they will leach into water at high concentrations. In fact, they may be elevated because they did not leach. Additional testwork is needed to evaluate metal leaching in detail (Section 4.3).

A comparison of minimum-to-maximum ranges of each solid-phase element in each ore zone showed generally similar ranges for a particular element (Figures 4-13a, b, and c). However, some notable differences were higher levels of antimony and lead in some samples from the West Breccia Zone (Figures 4-14 and 4-15) and typically lower levels of cadmium and zinc in the Main Zone (Figures 4-16 and 4-17).

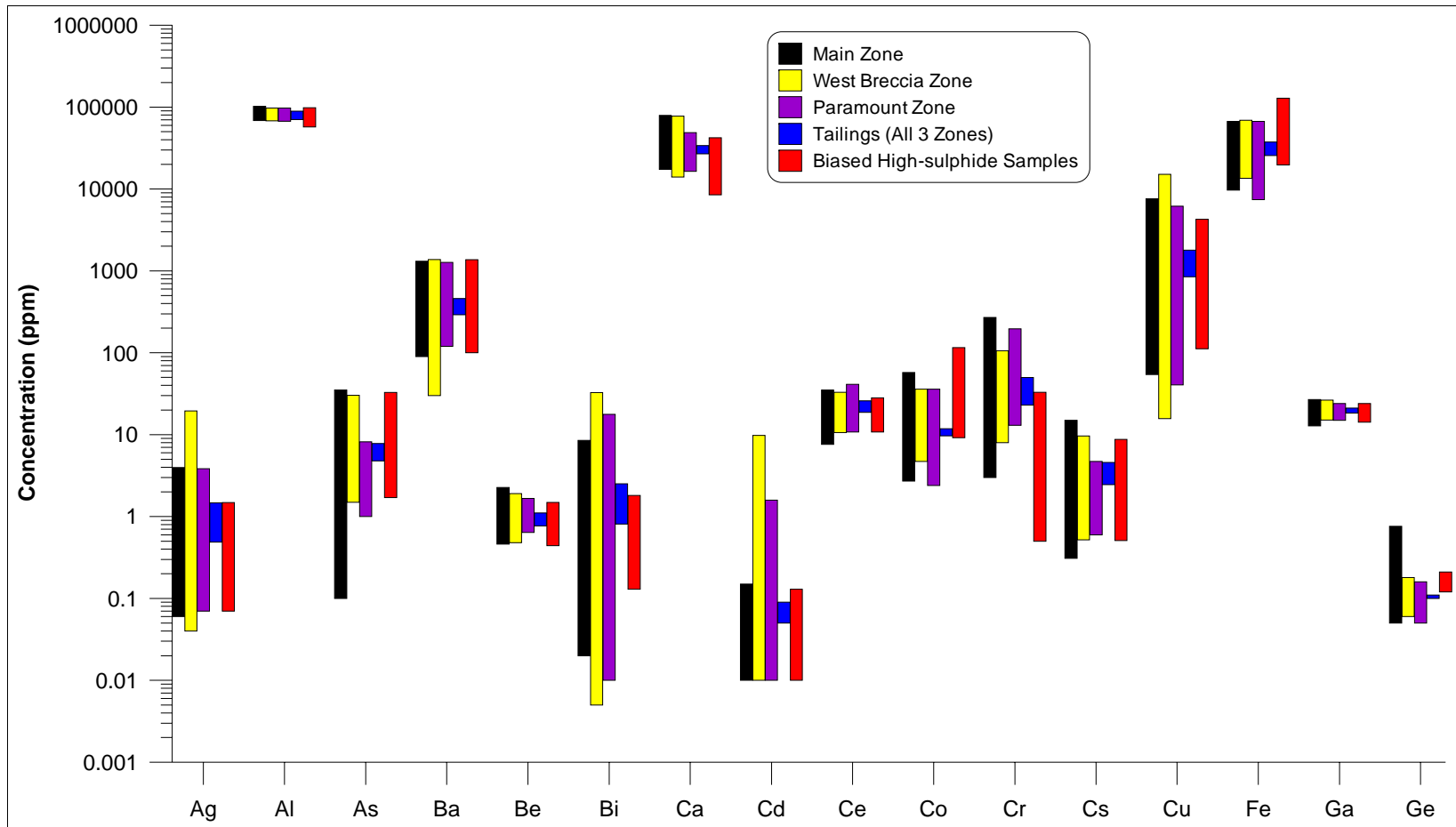


Figure 4-13a. Ranges of Minimum to Maximum Values for Solid-Phase Elements, by Ore Zone, Part 1.

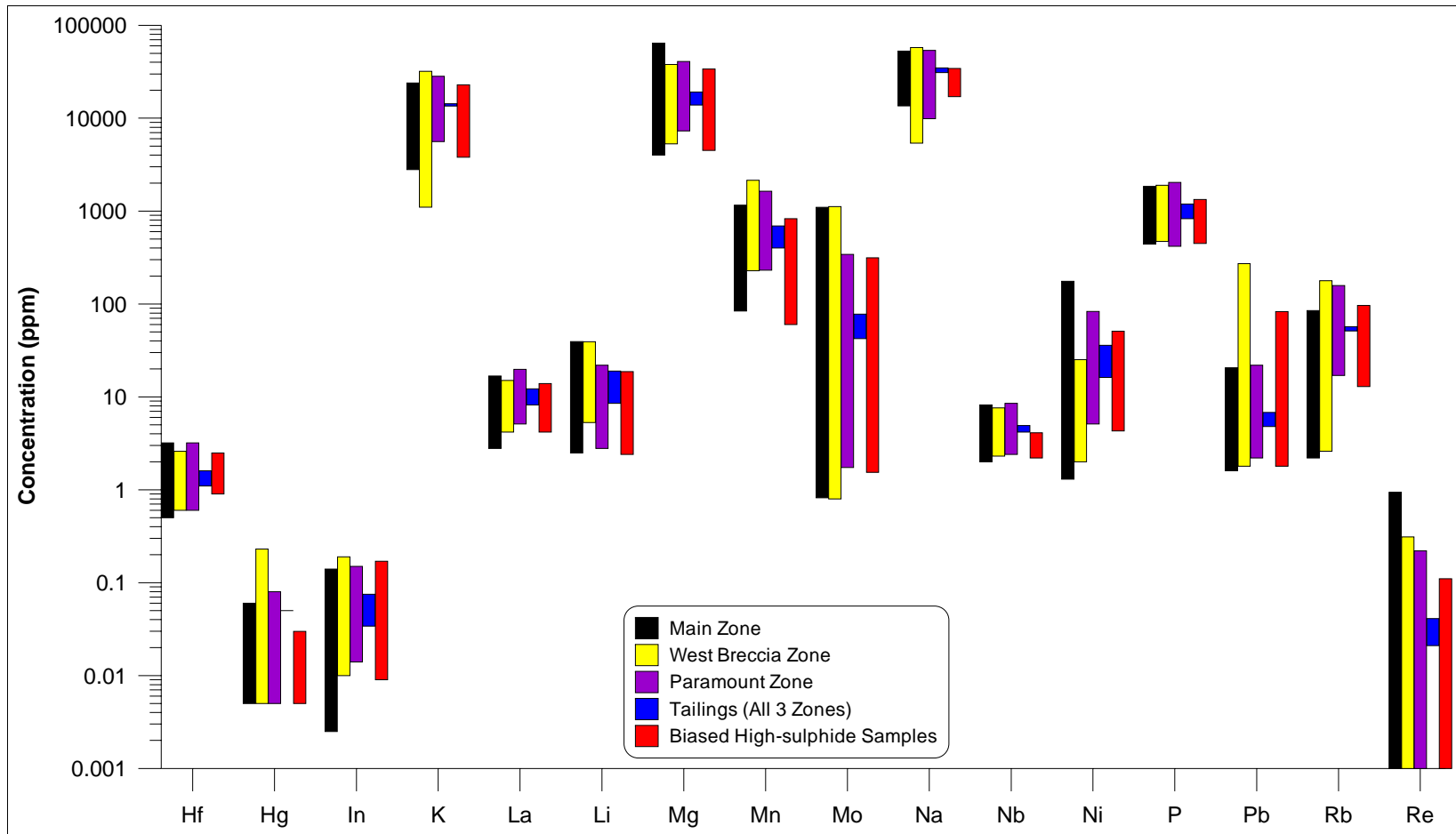


Figure 4-13a. Ranges of Minimum to Maximum Values for Solid-Phase Elements, by Ore Zone, Part 2.

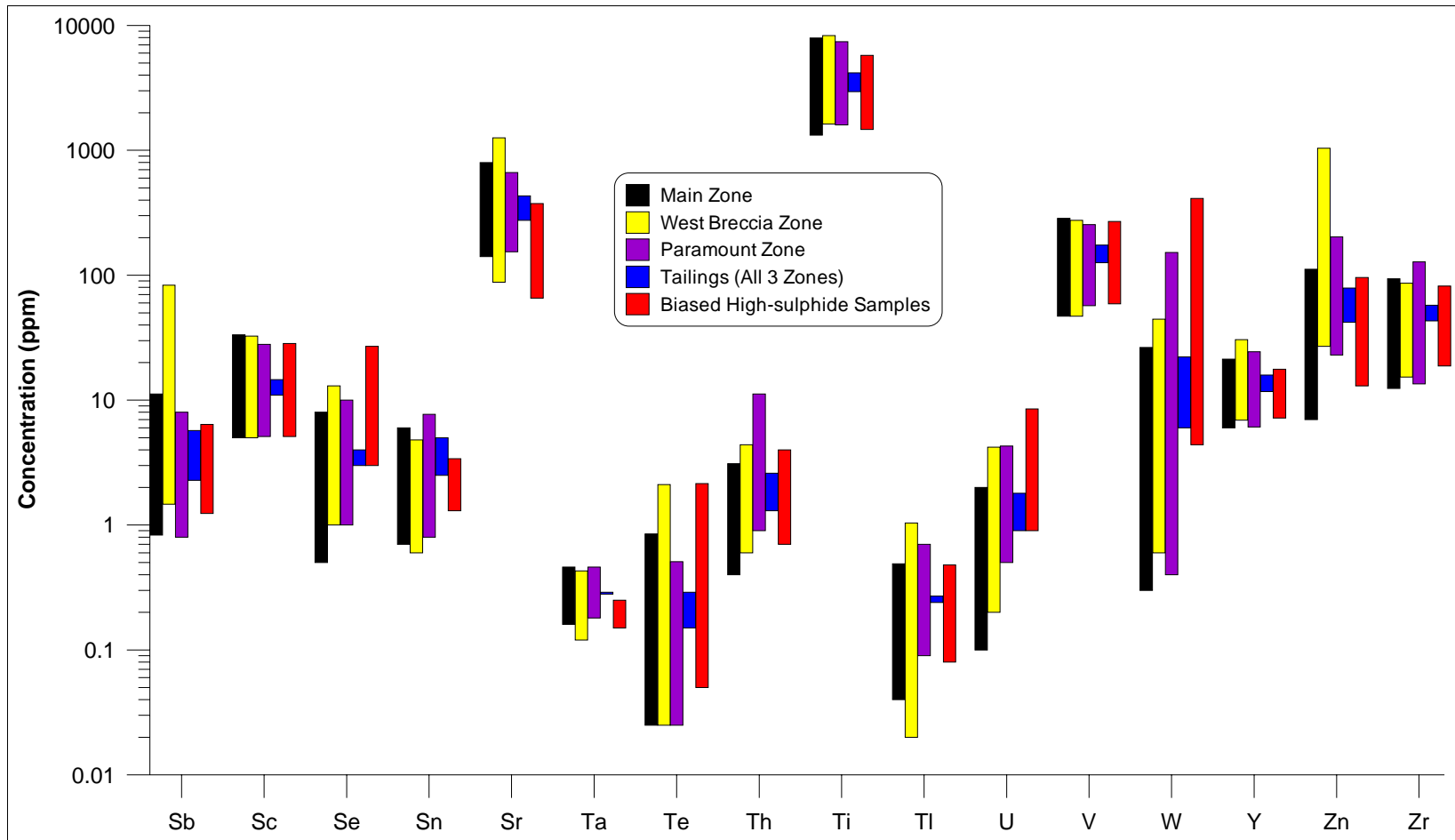


Figure 4-13a. Ranges of Minimum to Maximum Values for Solid-Phase Elements, by Ore Zone, Part 3.

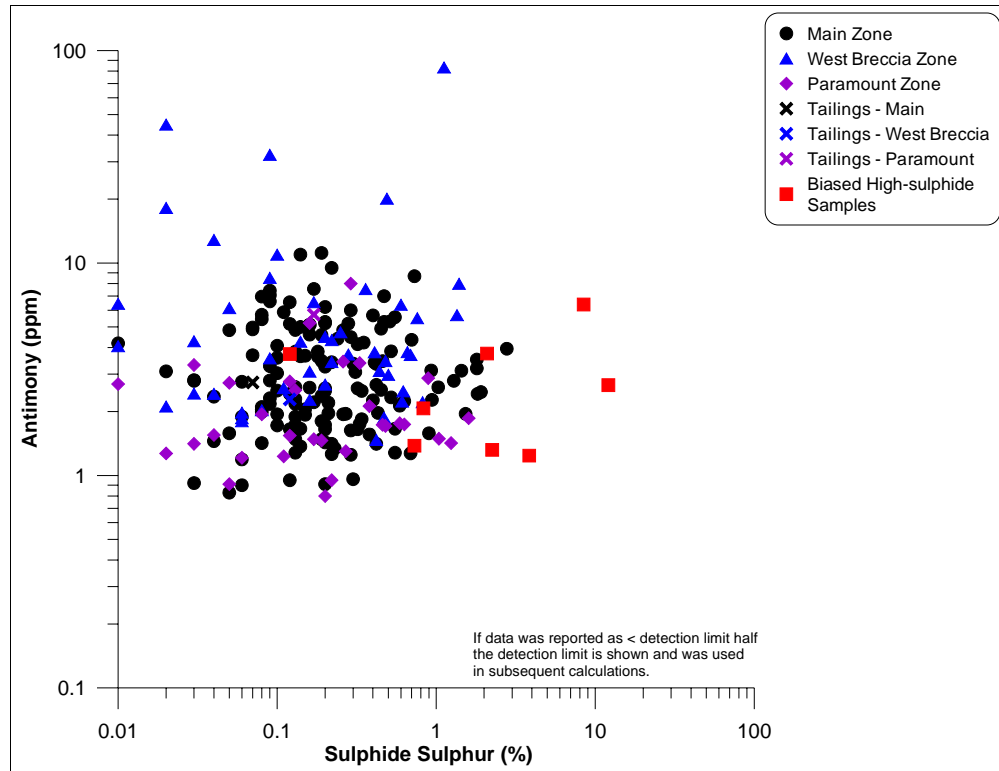


Figure 4-14. Solid-Phase Antimony vs. Sulphide in the Phase 2 ML-ARD Samples, by Ore Zone.

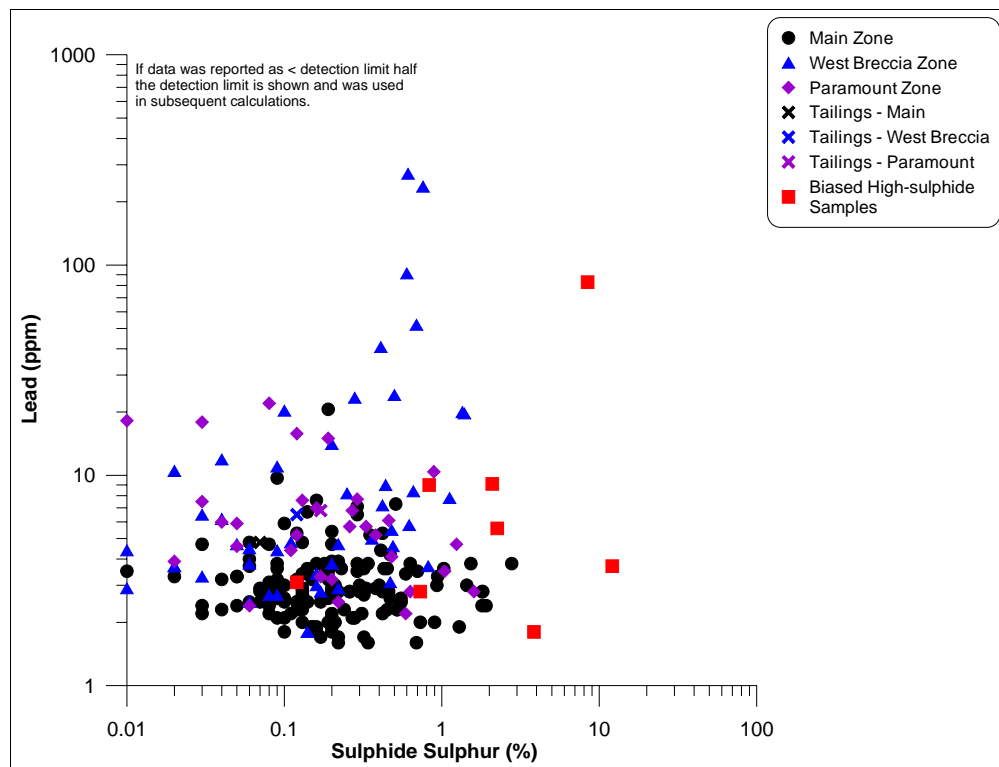


Figure 4-15. Solid-Phase Lead vs. Sulphide in the Phase 2 ML-ARD Samples, by Ore Zone.

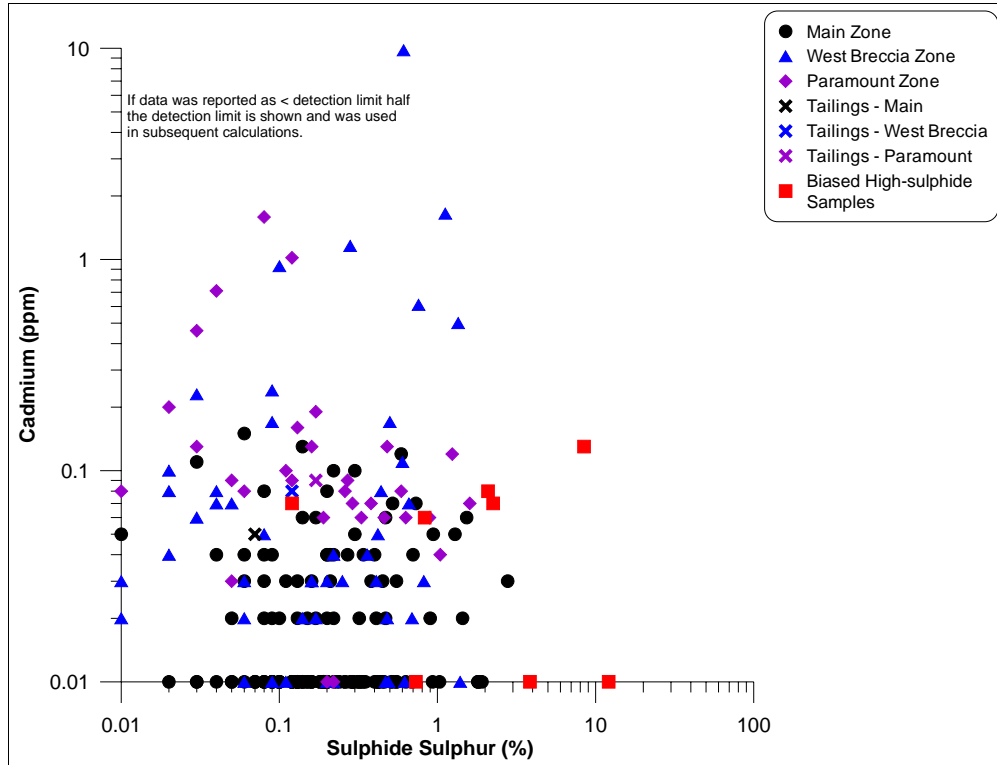


Figure 4-16. Solid-Phase Cadmium vs. Sulphide in the Phase 2 ML-ARD Samples, by Ore Zone.

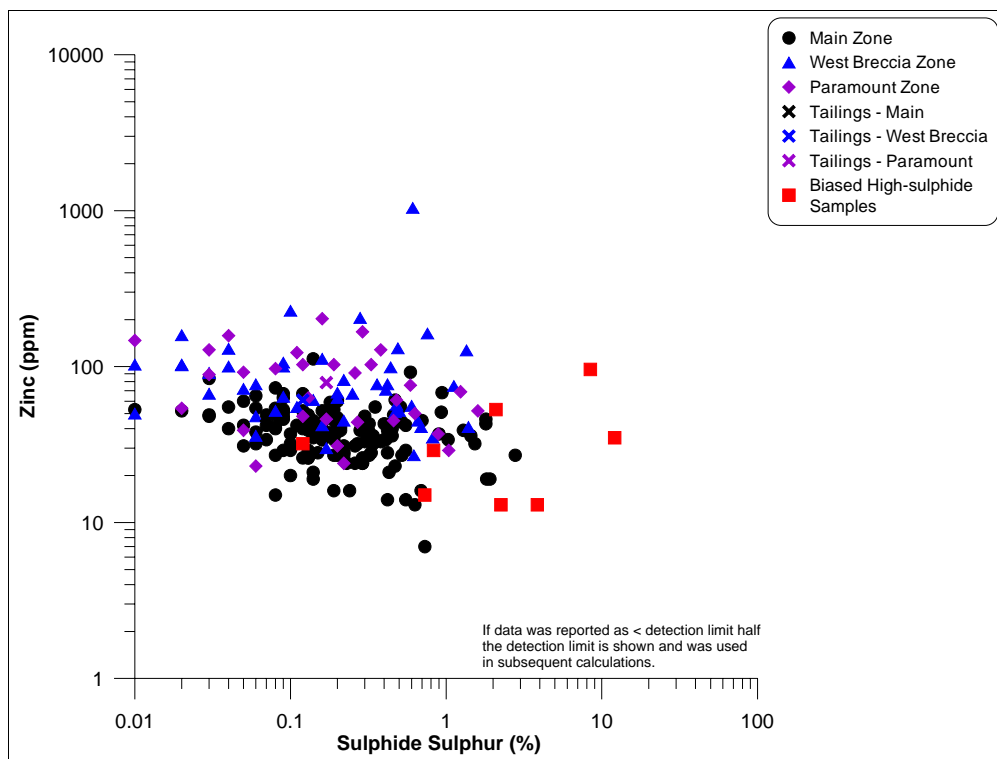


Figure 4-17. Solid-Phase Zinc vs. Sulphide in the Phase 2 ML-ARD Samples, by Ore Zone.

Solid-phase correlations of elements can sometimes reveal mineralogical associations. For example, elements correlating with sulphide presumably occur within the sulphide minerals, which at the Schaft Creek Project are typically pyrite and chalcopyrite (Chapter 2). Correlations with Sobek Neutralization Potential (NP, Section 4.1.3) indicate those elements may be concentrated in certain carbonate and aluminosilicate minerals, which can dissolve even in the absence of sulphide oxidation.

The elements showing some correlation with sulphide were copper and selenium (Figures 4-18 and 4-19), with the highest levels of cobalt and iron also showing some correlation (Figures 4-20 and 4-21). Thus, at least some significant percentage of these elements probably occur within sulphide minerals.

NP showed some correlation with calcium (Figure 4-22). However, as explained in Section 4.1.3, this was not sufficient to distinguish carbonate and non-carbonate calcium-bearing minerals.

In summary, the dominant solid-phase elements in the 235 Phase 2 samples were mostly silicon and aluminum, reflecting the dominance of aluminosilicate minerals in Schaft Creek rock. Compared with average crustal abundances, the samples were frequently elevated in silver, bismuth, copper, molybdenum, selenium, and tungsten; and occasionally to rarely elevated in cadmium, lead, sulphur, antimony, and zinc. These elevated levels do not automatically mean these elements will leach into water at high concentrations, but may instead indicate a general lack of leaching. Minimum-to-maximum ranges of solid-phase elements were similar among the ore zones. However, some samples from the West Breccia Zone contained notably more antimony, lead, cadmium, and zinc. The elements showing some correlation with sulphide, suggesting they were at least partly occurring in/as sulphide minerals, were copper, selenium, cobalt, and iron. Calcium showed some correlation with Sobek Neutralization Potential, reflecting the neutralizing, calcium-bearing, carbonate and non-carbonate minerals in Schaft Creek rock.

4.3 Recommendations for Additional ML-ARD Testwork on Rock

Based on the findings above (Section 4.1 and 4.2) and on the British Columbia ML-ARD documents, the following recommendations are offered.

First, the specific carbonate and sulphide minerals in Schaft Creek rock should be better identified.

This has already been done on samples of Schaft Creek tailings (Section 5.2), which showed carbonate was mostly calcite and dolomite, and sulphide was pyrite.

Second, three-dimensional modelling, possibly including geologic, alteration, and/or assay data, should be undertaken by Copper Fox Metals Inc. This should model total sulphur and available NP separately, then locally combine the two to calculate Adjusted TNPR (Section 4.1.4). In this way, the spatial distribution of ARD categories, the year-by-year production of net-acid-generating and net-neutralizing rock, and the potential to segregate ARD rock during routine mining can be assessed. This may require additional ABA analyses, at the discretion of the modeller.

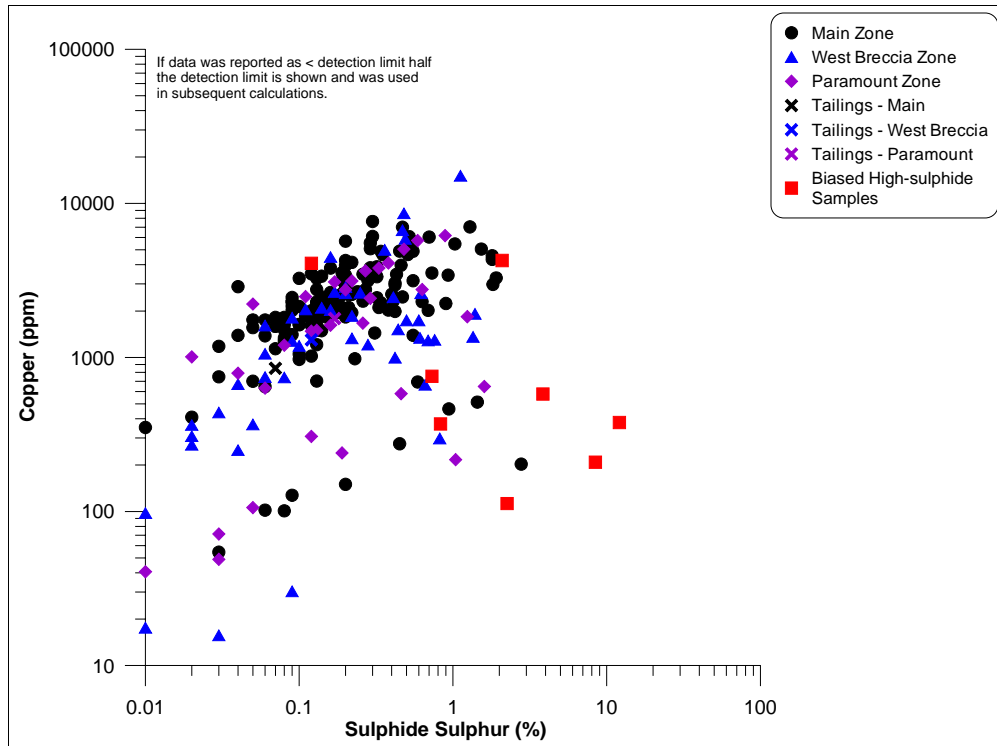


Figure 4-18. Solid-Phase Copper vs. Sulphide in the Phase 2 ML-ARD Samples, by Ore Zone.

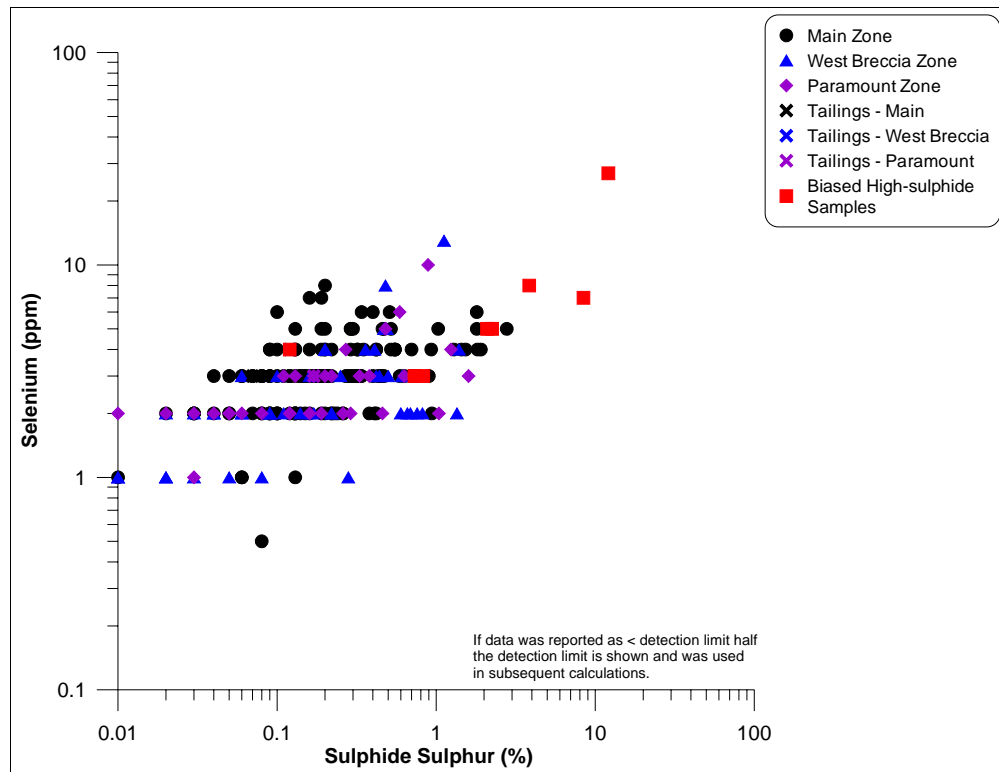


Figure 4-19. Solid-Phase Selenium vs. Sulphide in the Phase 2 ML-ARD Samples, by Ore Zone.

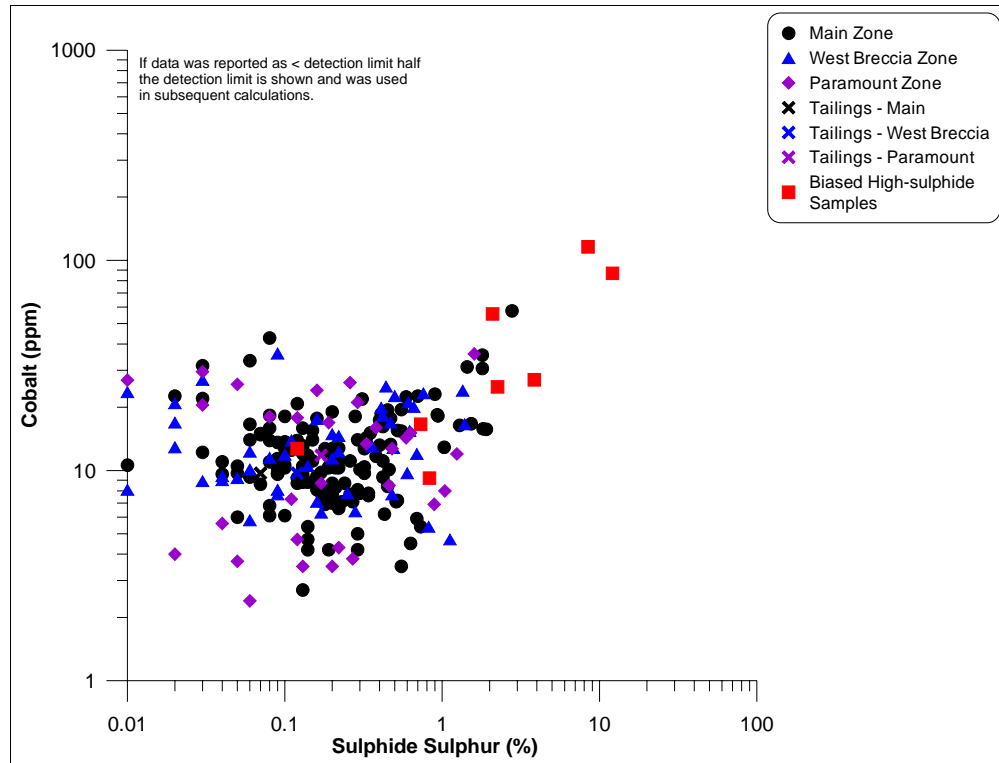


Figure 4-20. Solid-Phase Cobalt vs. Sulphide in the Phase 2 ML-ARD Samples, by Ore Zone.

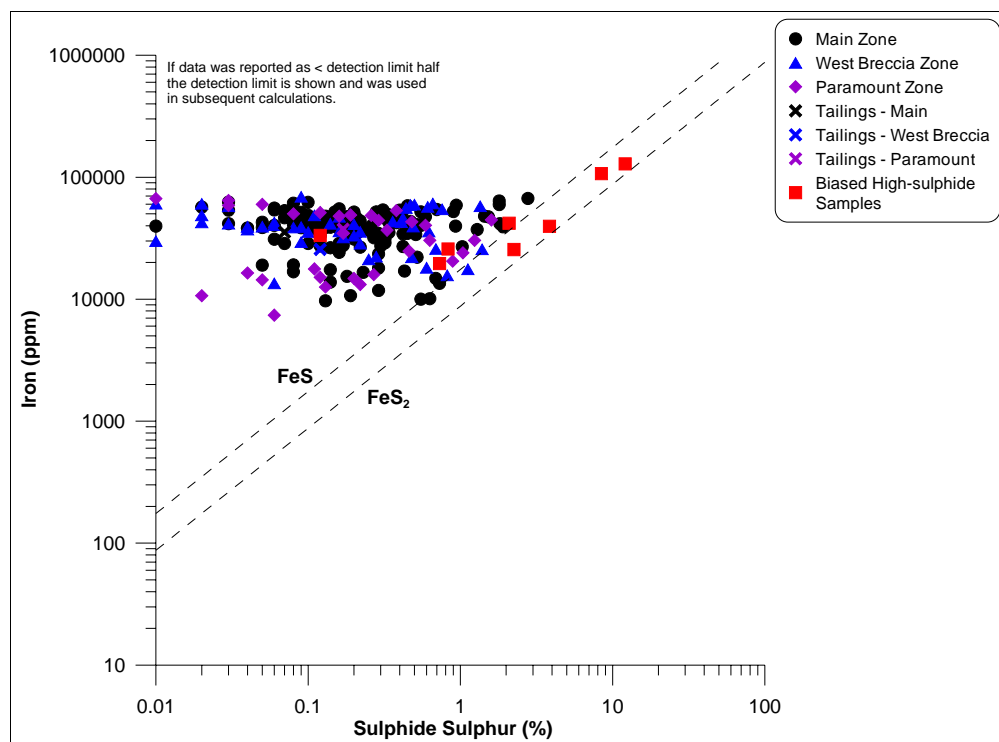


Figure 4-21. Solid-Phase Iron vs. Sulphide in the Phase 2 ML-ARD Samples, by Ore Zone.

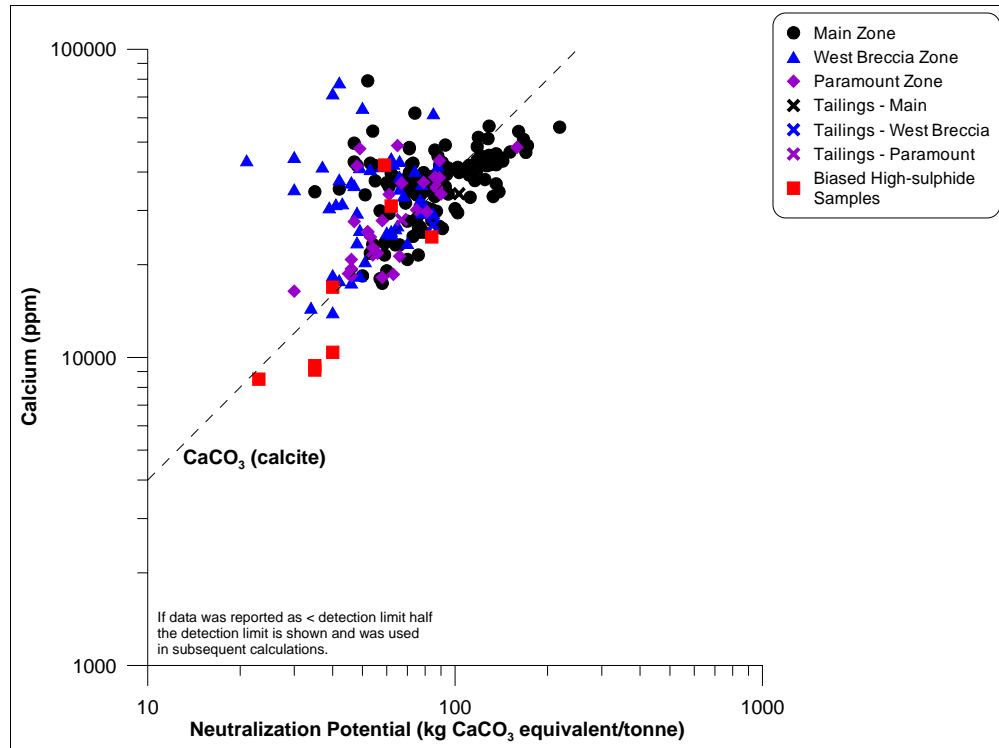


Figure 4-22. Solid-Phase Calcium vs. Sobek Neutralization Potential in the Phase 2 ML-ARD Samples, by Ore Zone.

Third, laboratory-based humidity cells should be initiated on various types and ARD categories of Schaft Creek rock. These will provide bulk reaction rates under standardized conditions, to allow scaling of rates to full-scale conditions. Such cells have already been started for Schaft Creek tailings (Section 5.2).

Fourth, on-site leach tests should be started after spring thaw in 2008. These tests, with hundreds of kilograms, will provide data for full-scale equilibrium conditions.

5. ML-ARD RESULTS FOR TAILINGS

As explained in Chapter 3, metallurgical testing of ore from the three ore zones at the Schaft Creek Project has produced one solid-phase tailings sample and supernatant (water) analyses for each ore zone, namely Main (Liard), West Breccia, and Paramount (Chapter 2). The tailings solid samples have been subjected to the ML-ARD testing described in Section 3.2, as well as laboratory-based kinetic testing. These are discussed in this chapter. The supernatant analyses are also discussed here.

5.1 Tailings Supernatant

As part of metallurgical testing for the Schaft Creek Project in 2007, the aqueous phase mixed with the tailings solids (the “supernatant”) was separated from the solids, sampled periodically, and analyzed (Rescan Environmental Services, personal communication). For each ore zone, the supernatant was periodically sampled up to two hours for subsequent laboratory analysis (Appendix B), to reflect short-term aging. Sampling over longer-aging times has also been conducted, but those results are not yet available.

Overall, the supernatants were near-neutral calcium-sodium-potassium-sulphate waters (Appendix B). Alkalinity was relatively low, indicating relative low pH-buffering capacity, but greater than acidity.

These supernatants represent the best available prediction of mill-effluent water chemistry that will enter the Schaft Creek tailings impoundment. If this effluent is the dominant inflow, then the tailings-pond chemistry can be predicted from the supernatant chemistry. If other inflows are significant, like background runoff or drainage from exposed tailings beaches, then the tailings-pond chemistry may not resemble the supernatant chemistry. Large-scale modelling for the environmental assessment will address this later.

Furthermore, full-scale mill-effluent chemistry may differ from Appendix B for several reasons. For example, blasting residue on the ore may increase nitrogen-species concentrations above those in Appendix B. Also, long-term recirculation of tailings-pond water to the mill could result in rising levels of all species and elements, including sulphate and chloride. Again, large-scale modelling for the environmental assessment will address this later.

5.2 Tailings Solids

5.2.1 Tailings Acid-Base Accounting and Total Elements

The tailings solids were analyzed by the same methods as rock (Section 3.2). In fact, the results of the tailings solids were included in the interpretations of rock (Chapter 4), because the tailings solids did not produce any unusual results compared with the unprocessed rock.

Based on acid-base accounting (ABA, Section 4.1 and Appendix A), the paste pH of tailings from all three zones was near neutral between 8.1 and 8.4. Total sulphur was relatively low in the three tailings samples, and ranged from 0.08 to 0.20%S (Table 5-1). Compared with the rock samples from the three ore zones, the three tailings samples contained relatively low sulphur and relatively high Sobek Neutralization Potential. Thus, like most of the rock samples, all three tailings samples were net neutralizing.

Based on total-element analyses, the three tailings samples were composed mostly of silicon and aluminum (Appendix A), reflecting the dominance of aluminosilicate minerals. Compared with average crustal abundances, the three tailings samples were consistently elevated in silver, bismuth, copper, and selenium. Additionally, West Breccia tailings were elevated in antimony and tungsten, and Paramount tailings were also elevated in tungsten. Removal of copper resulted in residual copper below the rock-core mean and median copper for the Main and Paramount tailings (Table 5-1).

Quantitative mineralogy of the three tailings samples was determined by Rietveld x-ray diffraction (XRD, Appendix C). Visual petrographic examinations were not made, due to the fine-grained nature of the samples. The three tailings samples had particle-surface areas of 200-250 m²/kg, were ~60% less than 0.3 µm in size, and were ~40% less than 0.04 µm.

As explained in Chapter 2 and inferred in Section 4.2, aluminosilicate minerals are dominant in Schaft Creek rock. This was confirmed quantitatively for these tailings samples, with 43-50 wt-% plagioclase, 17-24 wt-% quartz, 12-17 wt-% muscovite, and 9-11 wt-% clinocllore (Table 5-2). The most abundant carbonate mineral was calcite, with dolomite second in abundance. No significant amounts of less-neutralizing, iron-bearing forms of carbonate were identified. Pyrite was the only identified sulphide mineral, and this was only seen in the West Breccia tailings sample because of the generally low sulphide levels (Table 5-1).

Table 5-1. Summary of ML-ARD Characteristics for Phase 2 Tailings (data from Appendix A)						
<u>Sample</u>	Total Sulphur (%S)	Sulphide (%S)	HCl-Leachable Sulphate (%S)	Sobek NP (kg/t)	Adjusted TNPR	Cu (ppm)
<i>Main (Liard) Zone</i>						
Tailings ¹	0.08	0.07	<0.01	103	37.2	850
Rock Mean ¹	0.37	0.33	0.02	90.4	14.8	2543
Rock Median ¹	0.21	0.19	<0.01	74.5	10.8	2245
<i>West Breccia Zone</i>						
Tailings ¹	0.20	0.17	0.02	67	9.12	1790
Rock Mean ¹	0.41	0.32	0.06	54.9	12.5	2077
Rock Median ¹	0.25	0.20	0.02	50	6.29	1340
<i>Paramount Zone</i>						
Tailings ¹	0.17	0.12	0.04	85	14.1	1300
Rock Mean ¹	0.36	0.33	0.03	65.7	16.9	1980
Rock Median ¹	0.24	0.19	0.01	58	8.15	1620
¹ Tailings sample was a single sample from the specified zone; Rock Mean and Median were based on all rock-core samples from the specified zone.						

Table 5-2. X-Ray-Diffraction Mineralogy of the Three Tailings Samples (from Appendix C)				
<u>Mineral</u>	<u>Ideal Formula</u>	Solid-Phase Levels in Weight-Percent		
		<u>Main (Liard)</u>	<u>West Breccia</u>	<u>Paramount</u>
Plagioclase	$\text{NaAlSi}_3\text{O}_8 - \text{CaAl}_2\text{Si}_2\text{O}_8$	42.7	49.5	44.7
Quartz	SiO_2	17.3	16.6	23.9
Muscovite	$\text{KAl}_2\text{AlSi}_3\text{O}_{10}(\text{OH})_2$	16.9	12.2	14.1
Clinochlore	$(\text{Mg}, \text{Fe}^{2+})_5\text{Al}(\text{Si}_3\text{Al})\text{O}_{10}(\text{OH})_8$	11.1	10.7	9.0
Calcite	CaCO_3	6.4	4.5	5.5
Dolomite	$\text{CaMg}(\text{CO}_3)_2$	2.7	0.7	2.7
K-feldspar	KAlSi_3O_8	1.5	4.5	-
Hematite	$\alpha\text{-Fe}_2\text{O}_3$	0.8	-	-
Magnetite	Fe_3O_4	0.5	0.8	-
Pyrite	FeS_2	-	0.4	-

5.2.2 Tailings Kinetic Testing

At this time, subsamples of the three tailings samples discussed in Section 5.2.1 have been operating in laboratory-based well-flushed, well-aerated humidity cells for 13 weeks. The procedure for these humidity cells was discussed in Section 3.2.

The three tailings cells have remained near neutral to date (Figure 5-1), with the Main tailings showing the greatest variability to date. All three samples are expected to remain near neutral indefinitely based on their ABA (Section 5.2.1).

Sulphate production rate typically represents the rate of sulphide oxidation and total-acidity generation. The temporal trends in sulphate rates from the three cells showed two tailings cells (West Breccia and Paramount) have been generally steady around a definable range in recent weeks (Figure 5-2). In contrast, the sulphate rate in the Main tailings dropped to notably low levels, almost two orders of magnitude lower than the other two tailings cells, but then recovered on the last available week. Often months of testing are required to identify long-term geochemical stability, so these initial results should not be used as long-term predictions.

The rate of sulphide oxidation can affect some rates of dissolution and leaching. At this early stage, the rates showing some correlation with sulphate production included alkalinity (and thus Neutralization-Potential (NP) dissolution), antimony, barium, calcium, copper, magnesium, manganese, potassium, silicon, and strontium. Some of these elements, like copper, probably relate directly to sulphide oxidation (Section 4.2), whereas other like calcium and potassium probably relate to NP dissolution driven by sulphide oxidation. However, at this early stage of testing, detailed interpretations are not yet warranted.

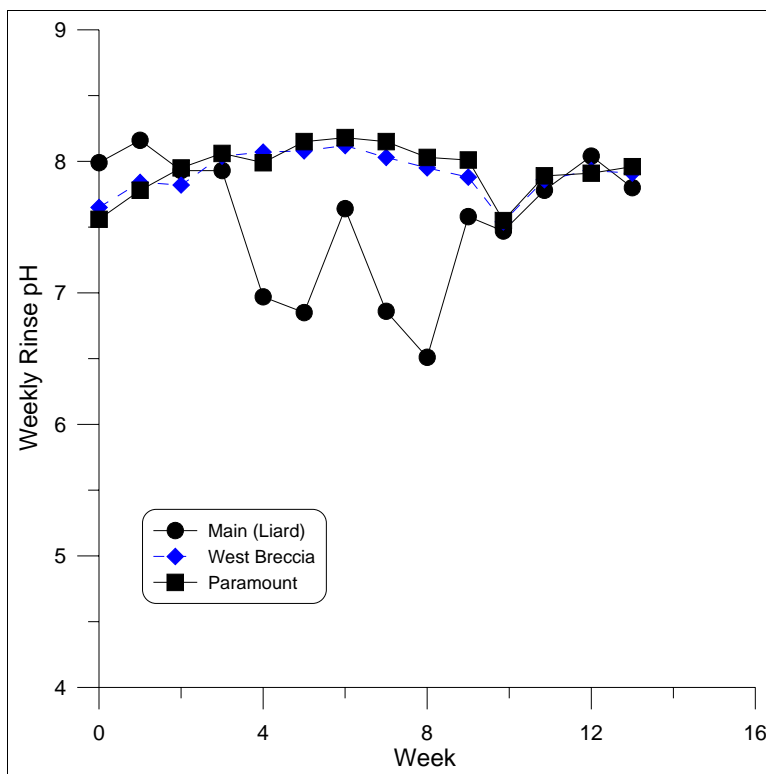


Figure 5-1. Temporal Trend of Rinse pH from the Three Tailings Humidity Cells.

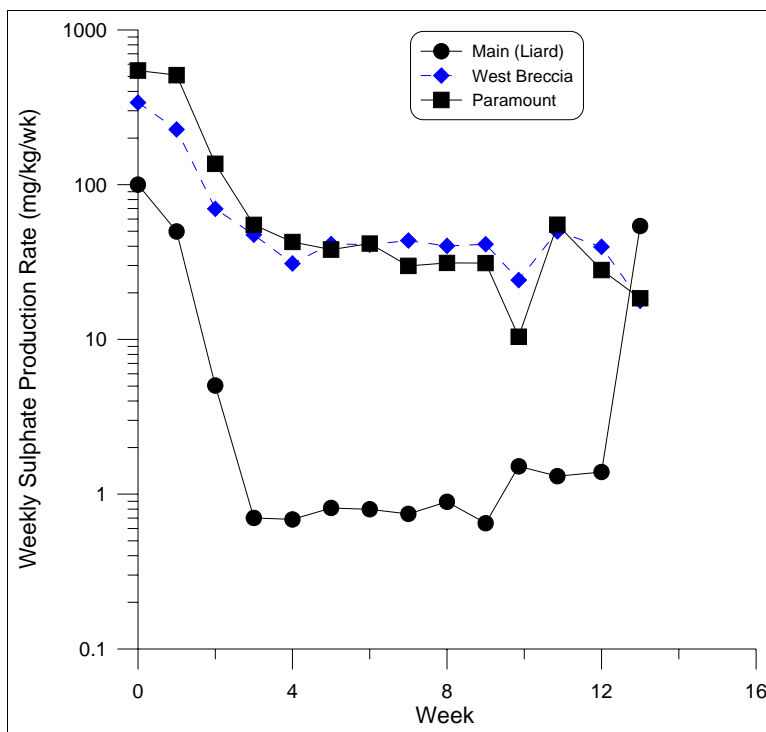


Figure 5-2. Temporal Trend of Sulphate Production Rate from the Three Tailings Humidity Cells.

6. CONCLUSION

For metal leaching (ML) and acid rock drainage (ARD), this Phase 2 report for the Schaft Creek Project has built on, and greatly expanded, the findings of the Phase 1 study. This work continues to follow the recommendations in the provincial ML-ARD Policy, Guidelines, and draft Prediction Manual.

Relevant Observations from Existing Information

The compilation of existing information relevant to ML-ARD produced the following important observations.

First, the Schaft Creek copper-gold-molybdenum deposit is widely acknowledged as being a porphyry copper deposit, containing three mineral zones: Main (or Liard), West Breccia, and Paramount Zones.

Second, visual examinations of exposed core up to several decades old showed limited weathering, suggesting the oxidation rate of Schaft Creek rock may be relatively slow.

Third, 16 acid-base accounts from a previous, metallurgical study showed all 16 samples were net acid neutralizing, with sulphide between 0.1 and 0.9%S, and Neutralization Potentials from 53 to 114 kg/t.

Fourth, detailed mineralogy of 18 thin sections of selected rock units showed that the fine-grained groundmass was generally around one-half of the total, with the groundmass consisting of more than 90% feldspar, and accessory amounts of quartz, chlorite, sericite, carbonate, opaques. Sulphide minerals were mostly disseminated and as veinlets and clusters, and were mostly pyrite and chalcopyrite with less common molybdenite and bornite. Carbonate minerals, mostly reported as veins, patches, and groundmass, were not individually identified, and were sometimes seen as feldspar replacement/alteration.

Phase 2 Samples and Analyses

In total, 232 samples of rock from core were collected and analyzed, generally reflecting the abundances of the rock units. Also, three samples of tailings, with one each from the three ore zones, were collected and analyzed, for a total of 235 samples. All samples were analyzed for U.S. EPA-600-compliant, Sobek expanded acid-base accounting (ABA) and total-element contents based on ICP-MS after four-acid digestion and on x-ray-fluorescence whole rock. Selected samples were analyzed for mineralogy by Rietveld x-ray diffraction and for bulk reaction rates by kinetic humidity cells.

Results of Acid-Base Accounting (ABA)

As part of the ABA procedure, paste pH showed no samples were acidic at the time of analysis, with values ranging from 7.4 to 9.2. Total sulphur in the 235 Schaft Creek samples of rock and tailings ranged from 0.01 (detection limit) to 13.5%S, with a mean of 0.50%S and a median of

0.22%S. Several total-sulphur statistics were similar for all three ore zones. Most of the total sulphur was composed of sulphide, and thus the two parameters were generally interchangeable. Approximately 5-10% of the samples had sulphur-species analyses within the relatively unreliable range below roughly 0.05%S. The MOE-recommended approach of using total sulphur and the associated Total-Sulphur-Based Acid Potential (TAP) was used here. This recognizes that TAP tends to overestimate actual acid potential, often by a small amount, and may be changed in Phase 3 studies based on additional work.

Sobek (EPA 600) Neutralization Potential (NP) ranged from 21 to 219 kg/t in the 235 Schaft Creek samples of rock and tailings, with a mean of 79 and a median of 75 kg/t. These relatively high values explained why no acidic paste pH values were detected. They also suggested there could be a long lag time (years to decades) before any sample might become acidic.

Most total carbon was composed of potentially acid-neutralizing inorganic carbonate. However, the comparison of NP to inorganic carbonate showed some important trends. First, Sobek NP was typically up to 1.5 times higher, meaning non-carbonate minerals apparently contributed to neutralization. Second, below a Sobek NP of 40-50 kg/t, NP frequently exceeded Inorganic CaNP by more than a factor of 1.5. This showed non-carbonate minerals represented a higher proportion of NP as NP decreased below 40-50 kg/t. Third, around an NP of 60-90 kg/t, a distinct trend of increasing Inorganic CaNP greater than NP was seen, particularly for the Main Zone. This may reflect different carbonate minerals in different parts of the Main Zone, but three-dimensional modelling would be needed to assess this further. In any case, Sobek NP was still considered the better measure of neutralizing capacity than Inorganic CaNP.

The lack of correlations with solid-phase calcium and calcium+magnesium meant that the form of the inorganic carbonate could not be inferred. However, some correlation of Sobek NP and calcium probably reflected a calcium-bearing combination of carbonate and non-carbonate minerals.

Net balances of acid-generating and acid-neutralizing capacities for the 235 Phase 2 samples of rock and tailings were based on (1) total sulphur and the resulting Total Acid Potential (TAP) and (2) Sobek Neutralization Potential after Unavailable NP estimated at 10 kg/t was subtracted. This was called, "Adjusted TNPR". These net balances showed that approximately 90% was net neutralizing indefinitely, 4% was net acid generating although not yet acidic, and 6% was uncertain until further testing. A sensitivity analysis showed these percentages did not change significantly when (1) total sulphur was replaced by sulphide plus unaccounted-for sulphur or (2) all measured NP was considered fully reactive and available (Unavailable NP = 0). By ore zone, the Main (Liard) Zone had the highest percentage of net-neutralizing samples (96%), and the West Breccia Zone the lowest (81%). The correlation of Adjusted TNPR with total sulphur showed that samples: with more than 2.1%S were consistently net acid generating; with less than 0.5%S were consistently net neutralizing; and between 0.5 and 2.1%S could fall into any ML-ARD category depending on NP.

Results of Total-Element Contents

The dominant solid-phase elements in the 235 Phase 2 samples were mostly silicon and aluminum, reflecting the dominance of aluminosilicate minerals in Schaft Creek rock. Compared

with average crustal abundances, the samples were frequently elevated in silver, bismuth, copper, molybdenum, selenium, and tungsten; and occasionally to rarely elevated in cadmium, lead, sulphur, antimony, and zinc. These elevated levels do not automatically mean these elements will leach into water at high concentrations, but may instead indicate a general lack of leaching.

Minimum-to-maximum ranges of solid-phase elements were similar among the ore zones. However, some samples from the West Breccia Zone contained notably more antimony, lead, cadmium, and zinc.

The elements showing some correlation with sulphide, suggesting they were at least partly occurring in/as sulphide minerals, were copper, selenium, cobalt, and iron. Calcium showed some correlation with Sobek Neutralization Potential, reflecting the neutralizing, calcium-bearing, carbonate and non-carbonate minerals in Schaft Creek rock.

Additional Analyses of Tailings

Metallurgical testing of ore from the three ore zones at the Schaft Creek Project has produced one solid-phase tailings sample and supernatant (water) analyses for each ore zone, namely Main (Liard), West Breccia, and Paramount.

Overall, the supernatants were near-neutral calcium-sodium-potassium-sulphate waters. Alkalinity was relatively low, indicating relative low pH-buffering capacity, but greater than acidity. These supernatants represent the best available prediction of mill-effluent water chemistry that will enter the Schaft Creek tailings impoundment. If this effluent is the dominant inflow, then the tailings-pond chemistry can be predicted from the supernatant chemistry. If other inflows are significant, like background runoff or drainage from exposed tailings beaches, then the tailings-pond chemistry may not resemble the supernatant chemistry. Large-scale modelling for the environmental assessment will address this later.

Based on acid-base accounting (ABA), the paste pH of the tailings solids from all three zones was near neutral between 8.1 and 8.4. Total sulphur was relatively low, ranging from 0.08 to 0.20%S. Compared with the rock samples from the three ore zones, the three tailings samples contained relatively low sulphur and relatively high Sobek Neutralization Potential. Thus, like most of the rock samples, all three tailings samples were net neutralizing.

Based on total-element analyses, the three tailings samples were composed mostly of silicon and aluminum, reflecting the dominance of aluminosilicate minerals. Compared with average crustal abundances, the three tailings samples were consistently elevated in silver, bismuth, copper, and selenium. Additionally, West Breccia tailings were elevated in antimony and tungsten, and Paramount tailings were also elevated in tungsten. Removal of copper resulted in residual copper below the rock-core mean and median copper for the Main and Paramount tailings.

Quantitative mineralogy of the three tailings samples was determined by Rietveld x-ray diffraction. As expected, aluminosilicate minerals were dominant in these Schaft Creek tailings, with 43-50 wt-% plagioclase, 17-24 wt-% quartz, 12-17 wt-% muscovite, and 9-11 wt-%

clinochlore. The most abundant carbonate mineral was calcite, with dolomite second in abundance. No significant amounts of less-neutralizing, iron-bearing forms of carbonate were identified. Pyrite was the only identified sulphide mineral, and this was only seen in the West Breccia tailings sample because of the generally low sulphide levels.

To date, only 13 weeks of humidity-cell weekly humidity-cell analyses are available. These analyses showed the three tailings cells have remained near neutral to date, with the Main tailings showing the greatest variability to date. All three samples are expected to remain near neutral indefinitely based on their ABA. Sulphate production rate typically represents the rate of sulphide oxidation and total-acidity generation. The temporal trends in sulphate rates from the three cells showed two tailings cells (West Breccia and Paramount) have been generally steady around a definable range in recent weeks. In contrast, the sulphate rate in the Main tailings dropped to notably low levels, almost two orders of magnitude lower than the other two tailings cells, but then recovered on the last available week. Often months of testing are required to identify long-term geochemical stability, so these initial results should not be used as long-term predictions.

In humidity cells, the rate of sulphide oxidation can affect some rates of dissolution and leaching. At this early stage, the tailings rates showing some correlation with sulphate production included alkalinity (and thus Neutralization-Potential (NP) dissolution), antimony, barium, calcium, copper, magnesium, manganese, potassium, silicon, and strontium. Some of these elements, like copper, probably relate directly to sulphide oxidation, whereas other like calcium and potassium probably relate to NP dissolution driven by sulphide oxidation. However, at this early stage of testing, detailed interpretations are not yet warranted.

Recommendations

Based on the findings above and on the British Columbia ML-ARD documents, the following recommendations are offered.

First, the specific carbonate and sulphide minerals in Schaft Creek rock should be better identified.

This has already been done on samples of Schaft Creek tailings, which showed carbonate was mostly calcite and dolomite, and sulphide was pyrite.

Second, three-dimensional modelling, possibly including geologic, alteration, and/or assay data, should be undertaken by Copper Fox Metals Inc. This should model total sulphur and available NP separately, then locally combine the two to calculate Adjusted TNPR. In this way, the spatial distribution of ARD categories, the year-by-year production of net-acid-generating and net-neutralizing rock, and the potential to segregate ARD rock during routine mining can be assessed. This may require additional ABA analyses, at the discretion of the modeller.

Third, laboratory-based humidity cells should be initiated on various types and ARD categories of Schaft Creek rock. These will provide bulk reaction rates under standardized conditions, to allow scaling of rates to full-scale conditions. Such cells have already been started for Schaft Creek tailings.

Fourth, on-site leach tests should be started after spring thaw in 2008. These tests, with hundreds of kilograms, will provide data for full-scale equilibrium conditions.

7. REFERENCES

- Associated Mining Consultants Ltd. 2004. Preliminary Assessment of the Schaft Creek Deposit, British Columbia Project Status Report No. 1. Prepared for 955528 (Alberta) Ltd., dated September 20.
- Copper Fox Metals Inc. 2006. Schaft Creek Copper-Gold-Molybdenum-Silver Deposit Project Description. Dated July 2006.
- Ewanchuk, S., P. Fischer, W. Hanych. 2007. 2006 Diamond Drill Report Schaft Creek Property Northwestern British Columbia For Copper Fox Metals Inc. Final Report. Report dated March 19, 2007.
- Fischer, P., and W. Hanych. 2006. 2005 Diamond Drill Report Schaft Creek Property Northwestern British Columbia for Copper Fox Metals Inc. Dated March 27.
- Giroux, G.H., and E.A. Ostensoe. 2003. Summary Report Status and Resources Estimate Schaft Creek Property Northwestern British Columbia. Prepared for 955528 Alberta Ltd., dated June 30.
- Morin, K.A., and N.M. Hutt. 2007a. Schaft Creek Project - Prediction of Metal Leaching and Acid Rock Drainage, Phase 1. Report for Rescan Environmental Services Ltd., dated August 10.
- Morin, K.A., and N.M. Hutt. 2007b. Scaling and Equilibrium Concentrations in Minesite-Drainage Chemistry. MDAG.com Internet Case Study 26, at www.mdag.com/case_studies/cs26.html.
- Morin, K.A., and N.M. Hutt. 2006. Is There a Solid-Phase Sulphide Level Below Which No ARD Is Possible? MDAG Internet Case Study #21, www.mdag.com/case_studies/cs21.html.
- Morin, K.A., and N.M. Hutt. 2001. *Environmental Geochemistry of Minesite Drainage: Practical Theory and Case Studies, Digital Edition*. MDAG Publishing (www.mdag.com), Surrey, British Columbia. ISBN: 0-9682039-1-4.
- Morin, K.A., and N.M. Hutt. 1997. *Environmental Geochemistry of Minesite Drainage: Practical Theory and Case Studies*. MDAG Publishing (www.mdag.com), Surrey, British Columbia. ISBN: 0-9682039-0-6.
- Price, W.A., K.A. Morin, N.M. Hutt. 1997. Guidelines for the prediction of acid rock drainage and metal leaching for mines in British Columbia: Part II. Recommended procedures for static and kinetic testing. IN: Proceedings of the Fourth International Conference on Acid Rock Drainage, May 31-June 6, Vancouver, Canada, Volume I, p. 15-30.
- Price, W.A., and J.C. Errington. 1998. Guidelines for Metal Leaching and Acid Rock Drainage at Minesites in British Columbia. Issued by the British Columbia Ministry of Energy and Mines.

Price, W.A. 1998. Draft Manual for the Prediction of Metal Leaching and Acid Rock Drainage. Issued by the British Columbia Ministry of Energy and Mines.

Sobek, A.A., W.A. Schuller, J.R. Freeman, and R.M. Smith. 1978. Field and Laboratory Methods Applicable to Overburdens and Minesoils. Report EPA-600/2-78-054, U.S. National Technical Information Report PB-280 495. 403 p.

APPENDIX A. Compiled ML-ARD Analyses of Schaft Creek Rock and Tailings

Project: Schaft Creek
Client: Copper Fox Metals Inc.
Data: Sample Information
Comments: 2005 core samples were collected by MDAG on Feb '07.
2006 core samples were collected by Copper Fox personnel in Sep '07.
For drillhole 05CF240, changed northing from 6359873 to 6358873 to reflect drillhole location on provided maps.
UTM NAD 27 was used for Northing and Easting data

Sample Id.	Hole Id	From (m)	To (m)	Interval (m)	Centre of Interval (m)	Old Collar	Ore Zone	Zone	Top of Drillholes UTM NAD 27		Azimuth	Inclination	Length (m)	Length (ft)	For Easting Plots Centre of ABA Interval			For Northing Plots Centre of ABA Interval			
									Easting	Northing					Elevation (m)	Easting	Northing	Elevation	Easting	Northing	Elevation
Main Zone																					
14130	05CF236	18.2	21.2	3.03	19.70	H83	Liard Main	9	380049	6359367	935.7	0	-90	171.3	562	380049	6359367	916.0	380049	6359367	916.0
14144	05CF236	60.6	63.6	3.03	62.12	H83	Liard Main	9	380049	6359367	935.7	0	-90	171.3	562	380049	6359367	873.6	380049	6359367	873.6
14148	05CF236	72.7	75.8	3.03	74.24	H83	Liard Main	9	380049	6359367	935.7	0	-90	171.3	562	380049	6359367	861.5	380049	6359367	861.5
14156	05CF236	87.9	90.9	3.03	89.39	H83	Liard Main	9	380049	6359367	935.7	0	-90	171.3	562	380049	6359367	846.4	380049	6359367	846.4
14162	05CF236	106.1	109.1	3.03	107.58	H83	Liard Main	9	380049	6359367	935.7	0	-90	171.3	562	380049	6359367	828.2	380049	6359367	828.2
14169	05CF236	127.3	130.3	3.03	128.79	H83	Liard Main	9	380049	6359367	935.7	0	-90	171.3	562	380049	6359367	807.0	380049	6359367	807.0
14232	05CF239	27.3	30.3	3.03	28.79	H76	Liard Main	9	380400	6359200	1037.2	0	-90	214	702	380400	6359200	1008.4	380400	6359200	1008.4
14250	05CF239	72.7	75.8	3.03	74.24	H76	Liard Main	9	380400	6359200	1037.2	0	-90	214	702	380400	6359200	963.0	380400	6359200	963.0
14260	05CF239	103.0	106.1	3.03	104.55	H76	Liard Main	9	380400	6359200	1037.2	0	-90	214	702	380400	6359200	932.7	380400	6359200	932.7
14276	05CF239	142.4	145.5	3.03	143.94	H76	Liard Main	9	380400	6359200	1037.2	0	-90	214	702	380400	6359200	893.3	380400	6359200	893.3
14295	05CF239	200.0	203.0	3.03	201.52	H76	Liard Main	9	380400	6359200	1037.2	0	-90	214	702	380400	6359200	835.7	380400	6359200	835.7
14301	05CF240	9.1	12.1	3.03	10.61	H85	Liard Main	9	380450	6358873	1036.3	90	-70	146.3	480	380454	6358873	1026.4	380450	6358873	1026.4
14323	05CF240	66.7	69.7	3.03	68.18	H85	Liard Main	9	380450	6358873	1036.3	90	-70	146.3	480	380473	6358873	972.3	380450	6358873	972.3
14332	05CF240	93.9	97.0	3.03	95.45	H85	Liard Main	9	380450	6358873	1036.3	90	-70	146.3	480	380483	6358873	946.6	380450	6358873	946.6
14345	05CF240	133.3	136.4	3.03	134.85	H85	Liard Main	9	380450	6358873	1036.3	90	-70	146.3	480	380496	6358873	909.6	380450	6358873	909.6
14348	05CF240	142.4	145.5	3.03	143.94	H85	Liard Main	9	380450	6358873	1036.3	90	-70	146.3	480	380499	6358873	901.1	380450	6358873	901.1
14797	05CF243	9.1	12.1	3.03	10.61	H85	Liard Main	9	380412	6359356	1048.2	0	-90	274.5	900.5	380412	6359356	1037.6	380412	6359356	1037.6
14808	05CF243	42.4	45.5	3.03	43.94	H72	Liard Main	9	380412	6359356	1048.2	0	-90	274.5	900.5	380412	6359356	1004.3	380412	6359356	1004.3
14816	05CF243	66.7	69.7	3.03	68.18	H72	Liard Main	9	380412	6359356	1048.2	0	-90	274.5	900.5	380412	6359356	980.0	380412	6359356	980.0
14828	05CF243	103.0	106.1	3.03	104.55	H72	Liard Main	9	380412	6359356	1048.2	0	-90	274.5	900.5	380412	6359356	943.7	380412	6359356	943.7
14844	05CF243	142.4	145.5	3.03	143.94	H72	Liard Main	9	380412	6359356	1048.2	0	-90	274.5	900.5	380412	6359356	904.3	380412	6359356	904.3
14680	05CF243	190.9	193.9	3.03	192.42	H72	Liard Main	9	380412	6359356	1048.2	0	-90	274.5	900.5	380412	6359356	855.8	380412	6359356	855.8
14871	05CF243	224.2	227.3	3.03	225.76	H72	Liard Main	9	380412	6359356	1048.2	0	-90	274.5	900.5	380412	6359356	822.5	380412	6359356	822.5
14887	05CF243	263.6	266.7	3.03	265.15	H72	Liard Main	9	380412	6359356	1048.2	0	-90	274.5	900.5	380412	6359356	783.1	380412	6359356	783.1
14689	05CF244	9.1	12.1	3.03	10.61	S2	Liard Main	9	380430	6359451	1056.1	90	-80	304.5	999	380432	6359451	1045.7	380430	6359451	1045.7
14695	05CF244	27.3	30.3	3.03	28.79	S2	Liard Main	9	380430	6359451	1056.1	90	-80	304.5	999	380435	6359451	1027.8	380430	6359451	1027.8
14742	05CF244	160.6	163.6	3.03	162.12	S2	Liard Main	9	380430	6359451	1056.1	90	-80	304.5	999	380458	6359451	896.5	380430	6359451	896.5
14666	05CF245	51.5	54.5	3.03	53.03	H84	Liard Main	9	380515	6359357	1088.1	0	-90	107	351	380515	6359357	1035.1	380515	6359357	1035.1
14685	05CF245	100.0	103.0	3.03	101.52	H84	Liard Main	9	380515	6359357	1088.1	0	-90	107	351	380515	6359357	986.6	380515	6359357	986.6
14685B	05CF245	100.0	103.0	3.03	101.52	H84	Liard Main	9	380515	6359357	1088.1	0	-90	107	351	380515	6359357	986.6	380515	6359357	986.6
14545	05CF246	12.1	15.2	3.03	13.64	H43	Liard Main	9	380557	6359428	1118.0	90	-80	305.1	1001	380559	6359428	1104.6	380557	6359428	1104.6
14565	05CF246	63.6	66.7	3.03	65.15	H43	Liard Main	9	380557	6359428	1118.0	90	-80	305.1	1001	380568	6359428	1053.9	380557	6359428	1053.9
14571	05CF246	81.8	84.8	3.03	83.33	H43	Liard Main	9	380557	6359428	1118.0	90	-80	305.1	1001	380571	6359428	1035.9	380557	6359428	1035.9
14578	05CF246	103.0	106.1	3.03	104.55	H43	Liard Main	9	380557	6359428	1118.0	90	-80	305.1	1001	380575	6359428	1015.1	380557	6359428	1015.1
14578B	05CF246	103.0	106.1	3.03	104.55	H43	Liard Main	9	380557	6359428	1118.0	90	-80	305.1	1001	380575	6359428	1015.1	380557	6359428	1015.1
14598	05CF246	154.5	157.6	3.03	156.06	H43	Liard Main	9	380557	6359428	1118.0	90	-80	305.1	1001	380584	6359428	964.3	380557	6359428	964.3
14893	05CF247	12.1	15.2	3.03	13.64	H57	Liard Main	9	380338	6359580	1026.6	90	-80	290	951.5	380340	6359580	1013.1	380338	6359580	1013.1
14899	05CF247	30.3	33.3	3.03	31.82	H57	Liard Main	9	380338	6359580	1026.6	90	-80	290	951.5	380344	6359580	995.2	380338	6359580	995.2
14908	05CF247	57.6	60.6	3.03	59.09	H57	Liard Main	9	380338	6359580	1026.6	90	-80	290	951.5	380348	6359580	968.4	380338	6359580	968.4
14917	05CF247	75.8	78.8	3.03	77.27	H57	Liard Main	9	380338	6359580	1026.6	90	-80	290	951.5	380351	6359580	950.5	380338	6359580	950.5
14925	05CF247	100.0	103.0	3.03	101.52	H57	Liard Main	9	380338	6359580	1026.6	90	-80	290	951.5	380356	6359580	926.6	380338	6359580	926.6
14998	05CF248	36.4	39.4	3.03	37.88	H49-50	Liard Main	9	380246	6359561	999.1	90	-80	342	1122	380253	6359561	961.8	380246	6359561	961.8
15862	05CF248	78.8	81.8	3.03	80.30	H49-50	Liard Main	9	380246	6359561	999.1	90	-80	342	1122	380260	6359561	920.1	380246	6359561	920.1
15870	05CF248	103.0	106.1	3.03	104.55	H49-50	Liard Main	9	380246	6359561	999.1	90	-80	342	1122	380264	6359561	896.2	380246	6359561	896.2
15879	05CF248	130.3	133.3	3.03	131.82	H49-50	Liard Main	9	380246	6359561	999.1	90	-80	342	1122	380269	6359561	869.3	380246	6359561	869.3

Project: Schaft Creek
Client: Copper Fox Metals Inc.
Data: **Sample Information**
Comments: 2005 core samples were collected by MDAG on Feb 7'07.
2006 core samples were collected by Copper Fox personnel in Sep '07.
For drillhole 05CF240, changed northing from 6359873 to 6358873 to reflect drillhole location on provided maps.
UTM NAD 27 was used for Northing and Easting data

Sample Id.	Hole Id	From (m)	To (m)	Interval (m)	Centre of Interval (m)	Old Collar	Ore Zone	Zone	Top of Drillholes UTM NAD 27		Azimuth	Inclination	Length (m)	Length (ft)	For Easting Plots Centre of ABA Interval			For Northing Plots Centre of ABA Interval			
									Easting	Northing					Elevation (m)	Easting	Northing	Elevation	Easting	Northing	Elevation
15887	05CF248	145.5	148.5	3.03	146.97	H49-50	Liard Main	9	380246	6359561	999.1	90	-80	342	1122	380272	6359561	854.4	380246	6359561	854.4
15891	05CF248	157.6	160.6	3.03	159.09	H49-50	Liard Main	9	380246	6359561	999.1	90	-80	342	1122	380274	6359561	842.5	380246	6359561	842.5
15908	05CF248	209.1	212.1	3.03	210.61	H49-50	Liard Main	9	380246	6359561	999.1	90	-80	342	1122	380283	6359561	791.7	380246	6359561	791.7
15911	05CF248	218.2	221.2	3.03	219.70	H49-50	Liard Main	9	380246	6359561	999.1	90	-80	342	1122	380284	6359561	782.8	380246	6359561	782.8
125285	06CF251	24.40	27.45	3.05	25.93	T-98	Main	9	379930	6359792	951.6	N/A	-90	102.0		379930	6359792	925.6	379930	6359792	925.6
125288	06CF251	33.55	36.60	3.05	35.08	T-98	Main	9	379930	6359792	951.6	N/A	-90	102.0		379930	6359792	916.5	379930	6359792	916.5
125293	06CF251	48.80	51.85	3.05	50.33	T-98	Main	9	379930	6359792	951.6	N/A	-90	102.0		379930	6359792	901.2	379930	6359792	901.2
125305	06CF251	76.25	79.30	3.05	77.78	T-98	Main	9	379930	6359792	951.6	N/A	-90	102.0		379930	6359792	873.8	379930	6359792	873.8
125311	06CF251	94.55	97.60	3.05	96.08	T-98	Main	9	379930	6359792	951.6	N/A	-90	102.0		379930	6359792	855.5	379930	6359792	855.5
125703	06CF256	18.30	21.35	3.05	19.83	T169	Main	9	380264	6359700	1037.4	N/A	-90	303.0		380264	6359700	1017.5	380264	6359700	1017.5
125728	06CF256	94.55	97.60	3.05	96.08	T169	Main	9	380264	6359700	1037.4	N/A	-90	303.0		380264	6359700	941.3	380264	6359700	941.3
125755	06CF256	167.75	170.80	3.05	169.28	T169	Main	9	380264	6359700	1037.4	N/A	-90	303.0		380264	6359700	868.1	380264	6359700	868.1
125772	06CF256	219.60	222.65	3.05	221.13	T169	Main	9	380264	6359700	1037.4	N/A	-90	303.0		380264	6359700	816.2	380264	6359700	816.2
125795	06CF256	280.60	283.65	3.05	282.13	T169	Main	9	380264	6359700	1037.4	N/A	-90	303.0		380264	6359700	755.2	380264	6359700	755.2
125422	06CF258	30.50	33.55	3.05	32.03	H47	Main	9	380194	6359467	1001.5	90	-65	243.0		380208	6359467	972.5	380194	6359467	972.5
125435	06CF258	70.15	73.20	3.05	71.68	H47	Main	9	380194	6359467	1001.5	90	-65	243.0		380225	6359467	936.6	380194	6359467	936.6
125452	06CF258	122.00	125.05	3.05	123.53	H47	Main	9	380194	6359467	1001.5	90	-65	243.0		380247	6359467	889.6	380194	6359467	889.6
125476	06CF258	186.05	189.10	3.05	187.58	H47	Main	9	380194	6359467	1001.5	90	-65	243.0		380274	6359467	831.5	380194	6359467	831.5
125490	06CF258	228.75	231.80	3.05	230.28	H47	Main	9	380194	6359467	1001.5	90	-65	243.0		380292	6359467	792.8	380194	6359467	792.8
126192	06CF259	24.40	27.45	3.05	25.93	T183	Main	9	380420	6359860	1128.2	N/A	-90	312.0		380420	6359860	1102.3	380420	6359860	1102.3
126206	06CF259	67.10	70.15	3.05	68.63	T183	Main	9	380420	6359860	1128.2	N/A	-90	312.0		380420	6359860	1059.6	380420	6359860	1059.6
126225	06CF259	115.90	118.95	3.05	117.43	T183	Main	9	380420	6359860	1128.2	N/A	-90	312.0		380420	6359860	1010.8	380420	6359860	1010.8
126244	06CF259	173.85	176.90	3.05	175.38	T183	Main	9	380420	6359860	1128.2	N/A	-90	312.0		380420	6359860	952.8	380420	6359860	952.8
126266	06CF259	231.80	234.85	3.05	233.33	T183	Main	9	380420	6359860	1128.2	N/A	-90	312.0		380420	6359860	894.9	380420	6359860	894.9
126279	06CF259	271.45	274.50	3.05	272.98	T183	Main	9	380420	6359860	1128.2	N/A	-90	312.0		380420	6359860	855.2	380420	6359860	855.2
126288	06CF259	298.90	301.95	3.05	300.43	T183	Main	9	380420	6359860	1128.2	N/A	-90	312.0		380420	6359860	827.8	380420	6359860	827.8
126297	06CF260	18.30	21.35	3.05	19.83	T194	Main	9	380322	6360081	1137.4	N/A	-90	168.0		380322	6360081	1117.6	380322	6360081	1117.6
126314	06CF260	61.00	64.05	3.05	62.53	T194	Main	9	380322	6360081	1137.4	N/A	-90	168.0		380322	6360081	1074.9	380322	6360081	1074.9
126329	06CF260	106.75	109.80	3.05	108.28	T194	Main	9	380322	6360081	1137.4	N/A	-90	168.0		380322	6360081	1029.2	380322	6360081	1029.2
126337	06CF260	131.15	134.20	3.05	132.68	T194	Main	9	380322	6360081	1137.4	N/A	-90	168.0		380322	6360081	1004.8	380322	6360081	1004.8
126351	06CF260	164.70	168.00	3.30	166.35	T194	Main	9	380322	6360081	1137.4	N/A	-90	168.0		380322	6360081	971.1	380322	6360081	971.1
126427	06CF261	3.00	6.10	3.10	4.55	H32	Main	9	380604	6359635	1162.4	270	-65	210.0		380602	6359635	1158.3	380604	6359635	1158.3
126430	06CF261	12.20	15.25	3.05	13.73	H32	Main	9	380604	6359635	1162.4	270	-65	210.0		380598	6359635	1150.0	380604	6359635	1150.0
126434	06CF261	24.40	27.45	3.05	25.93	H32	Main	9	380604	6359635	1162.4	270	-65	210.0		380593	6359635	1139.0	380604	6359635	1139.0
126443	06CF261	51.85	54.90	3.05	53.38	H32	Main	9	380604	6359635	1162.4	270	-65	210.0		380581	6359635	1114.1	380604	6359635	1114.1
126449	06CF261	70.15	73.20	3.05	71.68	H32	Main	9	380604	6359635	1162.4	270	-65	210.0		380573	6359635	1097.5	380604	6359635	1097.5
126464	06CF261	106.75	109.80	3.05	108.28	H32	Main	9	380604	6359635	1162.4	270	-65	210.0		380558	6359635	1064.3	380604	6359635	1064.3
126492	06CF261	192.15	195.20	3.05	193.68	H32	Main	9	380604	6359635	1162.4	270	-65	210.0		380522	6359635	986.9	380604	6359635	986.9
145655	06CF262	27.45	30.50	3.05	28.98	H45	Main	9	380528	6359465	1124.3	270	-75	225.0		380521	6359465	1096.3	380528	6359465	1096.3
145669	06CF262	61.00	64.05	3.05	62.53	H45	Main	9	380528	6359465	1124.3	270	-75	225.0		380512	6359465	1063.9	380528	6359465	1063.9
145685	06CF262	109.80	112.85	3.05	111.33	H45	Main	9	380528	6359465	1124.3	270	-75	225.0		380500	6359465	1016.8	380528	6359465	1016.8
145694	06CF262	137.25	140.30	3.05	138.78	H45	Main	9	380528	6359465	1124.3	270	-75	225.0		380492	6359465	990.3	380528	6359465	990.3
145708	06CF262	170.80	173.85	3.05	172.33	H45	Main	9	380528	6359465	1124.3	270	-75	225.0		380484	6359465	957.9	380528	6359465	957.9
145723	06CF262	216.55	219.60	3.05	218.08	H45	Main	9	380528	6359465	1124.3	270	-75	225.0		380472	6359465	913.7	380528	6359465	913.7
146798	06CF263	15.25	18.30	3.05	16.78	H72	Main	9	380316	6359557	1051.8	90	-45	213.0		380328	6359557	1039.9	380316	6359557	1039.9
146824	06CF263	85.40	88.45	3.05	86.93	H72	Main	9	380316	6359557	1051.8	90	-45	213.0		380377	6359557	990.3	380316	6359557	990.3

Project: Schaft Creek
Client: Copper Fox Metals Inc.
Data: **Sample Information**
Comments: 2005 core samples were collected by MDAG on Feb 7'07.
2006 core samples were collected by Copper Fox personnel in Sep '07.
For drillhole 05CF240, changed northing from 6359873 to 6358873 to reflect drillhole location on provided maps.
UTM NAD 27 was used for Northing and Easting data

Sample Id.	Hole Id	From (m)	To (m)	Interval (m)	Centre of Interval (m)	Old Collar	Ore Zone	Zone	Top of Drillholes							For Easting Plots			For Northing Plots		
									UTM NAD 27		Elevation (m)	Azimuth	Inclination	Length (m)	Length (ft)	Centre of ABA Interval			Centre of ABA Interval		
Easting	Northing	Easting	Northing	Easting	Northing	Elevation	Easting	Northing	Elevation	Easting						Northing	Elevation	Easting	Northing	Elevation	
146831	06CF263	106.75	109.80	3.05	108.28	H72	Main	9	380316	6359557	1051.8	90	-45	213.0		380392	6359557	975.2	380316	6359557	975.2
146843	06CF263	143.35	146.40	3.05	144.88	H72	Main	9	380316	6359557	1051.8	90	-45	213.0		380418	6359557	949.3	380316	6359557	949.3
146861	06CF263	189.10	192.15	3.05	190.63	H72	Main	9	380316	6359557	1051.8	90	-45	213.0		380450	6359557	917.0	380316	6359557	917.0
146868	06CF263	210.45	213.00	2.55	211.73	H72	Main	9	380316	6359557	1051.8	90	-45	213.0		380465	6359557	902.1	380316	6359557	902.1
126352	06CF266	3.00	6.10	3.10	4.55	C245	Main	9	380406	6359554	1092.1	90	-60	123.0		380409	6359554	1088.2	380406	6359554	1088.2
126358	06CF266	21.35	24.40	3.05	22.88	C245	Main	9	380406	6359554	1092.1	90	-60	123.0		380418	6359554	1072.3	380406	6359554	1072.3
126374	06CF266	70.15	73.20	3.05	71.68	C245	Main	9	380406	6359554	1092.1	90	-60	123.0		380442	6359554	1030.0	380406	6359554	1030.0
126384	06CF266	91.50	94.55	3.05	93.03	C245	Main	9	380406	6359554	1092.1	90	-60	123.0		380453	6359554	1011.5	380406	6359554	1011.5
126391	06CF266	112.85	115.90	3.05	114.38	C245	Main	9	380406	6359554	1092.1	90	-60	123.0		380463	6359554	993.0	380406	6359554	993.0
146172	06CF269	6.10	9.15	3.05	7.63	H86	Main	9	380312	6359473	1036.8	90	-50	201.0		380317	6359473	1030.9	380312	6359473	1030.9
146182	06CF269	27.45	30.50	3.05	28.98	H86	Main	9	380312	6359473	1036.8	90	-50	201.0		380331	6359473	1014.6	380312	6359473	1014.6
146203	06CF269	91.50	94.55	3.05	93.03	H86	Main	9	380312	6359473	1036.8	90	-50	201.0		380372	6359473	965.5	380312	6359473	965.5
146214	06CF269	125.05	128.10	3.05	126.58	H86	Main	9	380312	6359473	1036.8	90	-50	201.0		380394	6359473	939.8	380312	6359473	939.8
146221	06CF269	137.25	140.30	3.05	138.78	H86	Main	9	380312	6359473	1036.8	90	-50	201.0		380402	6359473	930.5	380312	6359473	930.5
146238	06CF269	189.10	192.15	3.05	190.63	H86	Main	9	380312	6359473	1036.8	90	-50	201.0		380435	6359473	890.7	380312	6359473	890.7
147034	06CF271	21.35	24.40	3.05	22.88	T220	Main	9	380334	6359242	1038.2	90	-60	216.7		380346	6359242	1018.3	380334	6359242	1018.3
147038	06CF271	33.55	36.60	3.05	35.08	T220	Main	9	380334	6359242	1038.2	90	-60	216.7		380352	6359242	1007.8	380334	6359242	1007.8
147051	06CF271	73.20	76.25	3.05	74.73	T220	Main	9	380334	6359242	1038.2	90	-60	216.7		380372	6359242	973.4	380334	6359242	973.4
147070	06CF271	122.00	125.05	3.05	123.53	T220	Main	9	380334	6359242	1038.2	90	-60	216.7		380396	6359242	931.2	380334	6359242	931.2
147087	06CF271	173.85	176.90	3.05	175.38	T220	Main	9	380334	6359242	1038.2	90	-60	216.7		380422	6359242	886.3	380334	6359242	886.3
147097	06CF271	204.35	207.40	3.05	205.88	T220	Main	9	380334	6359242	1038.2	90	-60	216.7		380437	6359242	859.9	380334	6359242	859.9
145508	06CF273	24.40	27.45	3.05	25.93	C247	Main	9	380230	6359773	1028.6	45	-80	303.0		380225	6359773	1003.1	380230	6359773	1003.1
145527	06CF273	82.35	85.40	3.05	83.88	C247	Main	9	380230	6359773	1028.6	45	-80	303.0		380215	6359773	946.0	380230	6359773	946.0
145543	06CF273	122.00	125.05	3.05	123.53	C247	Main	9	380230	6359773	1028.6	45	-80	303.0		380208	6359773	907.0	380230	6359773	907.0
145562	06CF273	179.95	183.00	3.05	181.48	C247	Main	9	380230	6359773	1028.6	45	-80	303.0		380198	6359773	849.9	380230	6359773	849.9
145576	06CF273	222.65	225.70	3.05	224.18	C247	Main	9	380230	6359773	1028.6	45	-80	303.0		380191	6359773	807.9	380230	6359773	807.9
145601	06CF273	289.75	292.80	3.05	291.28	C247	Main	9	380230	6359773	1028.6	45	-80	303.0		380179	6359773	741.8	380230	6359773	741.8
146297	06CF275	27.40	30.50	3.10	28.95	T155	Main	9	380187	6359725	1007.7	270	-60	336.0		380172	6359725	982.6	380187	6359725	982.6
146314	06CF275	70.15	73.20	3.05	71.68	T155	Main	9	380187	6359725	1007.7	270	-60	336.0		380151	6359725	945.6	380187	6359725	945.6
146335	06CF275	134.20	137.25	3.05	135.73	T155	Main	9	380187	6359725	1007.7	270	-60	336.0		380119	6359725	890.1	380187	6359725	890.1
146352	06CF275	176.90	179.95	3.05	178.43	T155	Main	9	380187	6359725	1007.7	270	-60	336.0		380098	6359725	853.1	380187	6359725	853.1
146368	06CF275	225.70	228.75	3.05	227.23	T155	Main	9	380187	6359725	1007.7	270	-60	336.0		380073	6359725	810.9	380187	6359725	810.9
146390	06CF275	283.65	286.70	3.05	285.18	T155	Main	9	380187	6359725	1007.7	270	-60	336.0		380044	6359725	760.7	380187	6359725	760.7
146508	06CF276	18.30	21.35	3.05	19.83	H101	Main	9	380004	6359792	971.6	90	-60	351.0		380014	6359792	954.4	380004	6359792	954.4
146526	06CF276	73.20	76.25	3.05	74.73	H101	Main	9	380004	6359792	971.6	90	-60	351.0		380041	6359792	906.8	380004	6359792	906.8
146544	06CF276	118.95	122.00	3.05	120.48	H101	Main	9	380004	6359792	971.6	90	-60	351.0		380064	6359792	867.2	380004	6359792	867.2
146565	06CF276	183.00	186.05	3.05	184.53	H101	Main	9	380004	6359792	971.6	90	-60	351.0		380096	6359792	811.8	380004	6359792	811.8
146589	06CF276	247.05	250.10	3.05	248.58	H101	Main	9	380004	6359792	971.6	90	-60	351.0		380128	6359792	756.3	380004	6359792	756.3
146613	06CF276	320.25	323.30	3.05	321.78	H101	Main	9	380004	6359792	971.6	90	-60	351.0		380165	6359792	692.9	380004	6359792	692.9
146627	06CF278	9.15	12.20	3.05	10.68	H83-50S	Main	9	379957	6359515	921.9	N/A	-90	153.1		379957	6359515	911.2	379957	6359515	911.2
146637	06CF278	39.65	42.70	3.05	41.18	H83-50S	Main	9	379957	6359515	921.9	N/A	-90	153.1		379957	6359515	880.7	379957	6359515	880.7
146649	06CF278	76.25	79.30	3.05	77.78	H83-50S	Main	9	379957	6359515	921.9	N/A	-90	153.1		379957	6359515	844.1	379957	6359515	844.1
146657	06CF278	100.65	103.70	3.05	102.18	H83-50S	Main	9	379957	6359515	921.9	N/A	-90	153.1		379957	6359515	819.7	379957	6359515	819.7
146676	06CF278	149.45	153.05	3.60	151.25	H83-50S	Main	9	379957	6359515	921.9	N/A	-90	153.1		379957	6359515	770.6	379957	6359515	770.6
125188	06CF284	9.15	12.20	3.05	10.68	H12	Main	9	379949	6359567	945.4	90	-80	274.5		379951	6359567	934.9	379949	6359567	934.9
125198	06CF284	39.65	42.70	3.05	41.18	H12	Main	9	379949	6359567	945.4	90	-80	274.5		379956	6359567	904.9	379949	6359567	904.9

Project: Schaft Creek
Client: Copper Fox Metals Inc.
Data: **Sample Information**
Comments: 2005 core samples were collected by MDAG on Feb 7'07.
2006 core samples were collected by Copper Fox personnel in Sep '07.
For drillhole 05CF240, changed northing from 6359873 to 6358873 to reflect drillhole location on provided maps.
UTM NAD 27 was used for Northing and Easting data

Sample Id.	Hole Id	From (m)	To (m)	Interval (m)	Centre of Interval (m)	Old Collar	Ore Zone	Zone	Top of Drillholes							For Easting Plots			For Northing Plots		
									UTM NAD 27		Elevation (m)	Azimuth	Inclination	Length (m)	Length (ft)	Centre of ABA Interval			Centre of ABA Interval		
Easting	Northing	Easting	Northing	Easting	Northing	Elevation	Easting	Northing	Elevation	Easting						Northing	Elevation				
125207	06CF284	67.10	70.15	3.05	68.63	H12	Main	9	379949	6359567	945.4	90	-80	274.5		379961	6359567	877.8	379949	6359567	877.8
125228	06CF284	122.00	125.05	3.05	123.53	H12	Main	9	379949	6359567	945.4	90	-80	274.5		379970	6359567	823.8	379949	6359567	823.8
125244	06CF284	170.80	173.85	3.05	172.33	H12	Main	9	379949	6359567	945.4	90	-80	274.5		379979	6359567	775.7	379949	6359567	775.7
125257	06CF284	210.45	213.50	3.05	211.98	H12	Main	9	379949	6359567	945.4	90	-80	274.5		379986	6359567	736.7	379949	6359567	736.7
125278	06CF284	265.35	268.40	3.05	266.88	H12	Main	9	379949	6359567	945.4	90	-80	274.5		379995	6359567	682.6	379949	6359567	682.6
125596	06CF285	9.15	12.20	3.05	10.68	T133	Main	9	380250	635965	1028.6	90	-70	291.0		380254	635965	1018.6	380250	635965	1018.6
125610	06CF285	51.85	54.90	3.05	53.38	T133	Main	9	380250	635965	1028.6	90	-70	291.0		380268	635965	978.5	380250	635965	978.5
125626	06CF285	91.50	94.55	3.05	93.03	T133	Main	9	380250	635965	1028.6	90	-70	291.0		380282	635965	941.2	380250	635965	941.2
125641	06CF285	137.25	140.30	3.05	138.78	T133	Main	9	380250	635965	1028.6	90	-70	291.0		380297	635965	898.2	380250	635965	898.2
125669	06CF285	213.50	216.55	3.05	215.03	T133	Main	9	380250	635965	1028.6	90	-70	291.0		380323	635965	826.6	380250	635965	826.6
125690	06CF285	277.55	280.60	3.05	279.08	T133	Main	9	380250	635965	1028.6	90	-70	291.0		380345	635965	766.4	380250	635965	766.4
West Breccia Zone																					
14018	05CF234	18.2	21.2	3.03	19.70	H89	West Breccia	9	379785	6359307	897.6	270	45	166.7	550	379771	6359307	883.7	379785	6359307	883.7
14021	05CF234	27.3	30.3	3.03	28.79	H89	West Breccia	9	379785	6359307	897.6	270	45	166.7	550	379765	6359307	877.3	379785	6359307	877.3
14036	05CF234	63.6	66.7	3.03	65.15	H89	West Breccia	9	379785	6359307	897.6	270	45	166.7	550	379739	6359307	851.6	379785	6359307	851.6
14043	05CF234	84.8	87.9	3.03	86.36	H89	West Breccia	9	379785	6359307	897.6	270	45	166.7	550	379724	6359307	836.6	379785	6359307	836.6
14060	05CF234	136.4	139.4	3.03	137.88	H89	West Breccia	9	379785	6359307	897.6	270	45	166.7	550	379688	6359307	800.1	379785	6359307	800.1
14067	05CF234	157.6	160.6	3.03	159.09	H89	West Breccia	9	379785	6359307	897.6	270	45	166.7	550	379673	6359307	785.2	379785	6359307	785.2
14076	05CF235	18.2	21.2	3.03	19.70	H91	West Breccia	9	379728	6359382	886.4	0	-90	159.4	523	379728	6359382	866.7	379728	6359382	866.7
14083	05CF235	39.4	42.4	3.03	40.91	H91	West Breccia	9	379728	6359382	886.4	0	-90	159.4	523	379728	6359382	845.5	379728	6359382	845.5
14099	05CF235	87.9	90.9	3.03	89.39	H91	West Breccia	9	379728	6359382	886.4	0	-90	159.4	523	379728	6359382	797.0	379728	6359382	797.0
14103	05CF235	100.0	103.0	3.03	101.52	H91	West Breccia	9	379728	6359382	886.4	0	-90	159.4	523	379728	6359382	784.8	379728	6359382	784.8
125046	06CF249	18.30	21.35	3.05	19.83	H-20	West Breccia	9	379633	6359945	901.0	90	-55	153.0		379644	6359945	884.7	379633	6359945	884.7
125068	06CF249	76.25	79.30	3.05	77.78	H-20	West Breccia	9	379633	6359945	901.0	90	-55	153.0		379678	6359945	837.3	379633	6359945	837.3
125073	06CF249	91.50	94.55	3.05	93.03	H-20	West Breccia	9	379633	6359945	901.0	90	-55	153.0		379686	6359945	824.8	379633	6359945	824.8
125079	06CF249	109.80	112.85	3.05	111.33	H-20	West Breccia	9	379633	6359945	901.0	90	-55	153.0		379697	6359945	809.8	379633	6359945	809.8
125084	06CF249	125.05	128.10	3.05	126.58	H-20	West Breccia	9	379633	6359945	901.0	90	-55	153.0		379706	6359945	797.3	379633	6359945	797.3
125127	06CF252	18.30	21.35	3.05	19.83	T179	West Breccia	9	379745	6359873	907.5	N/A	-90	78.0		379745	6359873	887.7	379745	6359873	887.7
125129	06CF252	24.40	27.45	3.05	25.93	T179	West Breccia	9	379745	6359873	907.5	N/A	-90	78.0		379745	6359873	881.6	379745	6359873	881.6
125134	06CF252	39.65	42.70	3.05	41.18	T179	West Breccia	9	379745	6359873	907.5	N/A	-90	78.0		379745	6359873	866.4	379745	6359873	866.4
125142	06CF252	54.90	57.95	3.05	56.43	T179	West Breccia	9	379745	6359873	907.5	N/A	-90	78.0		379745	6359873	851.1	379745	6359873	851.1
125149	06CF252	76.25	78.00	1.75	77.13	T179	West Breccia	9	379745	6359873	907.5	N/A	-90	78.0		379745	6359873	830.4	379745	6359873	830.4
125154	06CF254	15.25	18.30	3.05	16.78	T135	West Breccia	9	379793	6359649	916.4	N/A	-90	107.0		379793	6359649	899.6	379793	6359649	899.6
125165	06CF254	48.80	51.85	3.05	50.33	T135	West Breccia	9	379793	6359649	916.4	N/A	-90	107.0		379793	6359649	866.1	379793	6359649	866.1
125176	06CF254	82.35	85.40	3.05	83.88	T135	West Breccia	9	379793	6359649	916.4	N/A	-90	107.0		379793	6359649	832.5	379793	6359649	832.5
146112	06CF280	15.25	18.30	3.05	16.78	T160-50S	West Breccia	9	379811	6359508	918.9	N/A	-90	184.5		379811	6359508	902.1	379811	6359508	902.1
146115	06CF280	24.40	27.45	3.05	25.93	T160-50S	West Breccia	9	379811	6359508	918.9	N/A	-90	184.5		379811	6359508	893.0	379811	6359508	893.0
146124	06CF280	51.85	54.90	3.05	53.38	T160-50S	West Breccia	9	379811	6359508	918.9	N/A	-90	184.5		379811	6359508	865.5	379811	6359508	865.5
146127	06CF280	61.00	64.05	3.05	62.53	T160-50S	West Breccia	9	379811	6359508	918.9	N/A	-90	184.5		379811	6359508	856.4	379811	6359508	856.4
146135	06CF280	85.40	88.45	3.05	86.93	T160-50S	West Breccia	9	379811	6359508	918.9	N/A	-90	184.5		379811	6359508	832.0	379811	6359508	832.0
146149	06CF280	118.95	122.00	3.05	120.48	T160-50S	West Breccia	9	379811	6359508	918.9	N/A	-90	184.5		379811	6359508	798.4	379811	6359508	798.4
146161	06CF280	155.55	158.60	3.05	157.08	T160-50S	West Breccia	9	379811	6359508	918.9	N/A	-90	184.5		379811	6359508	761.8	379811	6359508	761.8
146164	06CF280	164.70	167.75	3.05	166.23	T160-50S	West Breccia	9	379811	6359508	918.9	N/A	-90	184.5		379811	6359508	752.7	379811	6359508	752.7
145951	06CF281	12.20	15.25	3.05	13.73	H97	West Breccia	9	379748	6359417	910.2	N/A	-90	168.0		379748	6359417	896.5	379748	6359417	896.5
145956	06CF281	27.45	30.50	3.05	28.98	H97	West Breccia	9	379748	6359417	910.2	N/A	-90	168.0		379748	6359417	881.3	379748	6359417	881.3
145974	06CF281	82.35	85.40	3.05	83.88	H97	West Breccia	9	379748	6359417	910.2	N/A	-90	168.0		379748	6359417	826.4	379748	6359417	826.4

Project: Schaft Creek
Client: Copper Fox Metals Inc.
Data: **Sample Information**
 Comments: 2005 core samples were collected by MDAG on Feb 7'07.
 2006 core samples were collected by Copper Fox personnel in Sep '07.
 For drillhole 05CF240, changed northing from 6359873 to 6358873 to reflect drillhole location on provided maps.
 UTM NAD 27 was used for Northing and Easting data

Sample Id.	Hole Id	From (m)	To (m)	Interval (m)	Centre of Interval (m)	Old Collar	Ore Zone	Zone	Top of Drillholes UTM NAD 27		Azimuth	Inclination	Length (m)	Length (ft)	For Easting Plots Centre of ABA Interval			For Northing Plots Centre of ABA Interval			
									Easting	Northing					Elevation (m)	Easting	Northing	Elevation	Easting	Northing	Elevation
145982	06CF281	97.60	100.65	3.05	99.13	H97	West Breccia	9	379748	6359417	910.2	N/A	-90	168.0	379748	6359417	811.1	379748	6359417	811.1	
145992	06CF281	128.10	131.15	3.05	129.63	H97	West Breccia	9	379748	6359417	910.2	N/A	-90	168.0	379748	6359417	780.6	379748	6359417	780.6	
145999	06CF281	149.45	152.50	3.05	150.98	H97	West Breccia	9	379748	6359417	910.2	N/A	-90	168.0	379748	6359417	759.3	379748	6359417	759.3	
145834	06CF282	6.10	9.15	3.05	7.63	T157-50W	West Breccia	9	379695	6359652	899.6	N/A	-90	121.0	379695	6359652	892.0	379695	6359652	892.0	
145842	06CF282	30.50	33.55	3.05	32.03	T157-50W	West Breccia	9	379695	6359652	899.6	N/A	-90	121.0	379695	6359652	867.6	379695	6359652	867.6	
145852	06CF282	61.00	64.05	3.05	62.53	T157-50W	West Breccia	9	379695	6359652	899.6	N/A	-90	121.0	379695	6359652	837.1	379695	6359652	837.1	
145857	06CF282	76.25	79.30	3.05	77.78	T157-50W	West Breccia	9	379695	6359652	899.6	N/A	-90	121.0	379695	6359652	821.9	379695	6359652	821.9	
145871	06CF282	109.80	112.85	3.05	111.33	T157-50W	West Breccia	9	379695	6359652	899.6	N/A	-90	121.0	379695	6359652	788.3	379695	6359652	788.3	
145608	06CF283	9.15	12.20	3.05	10.68	A18+50N	West Breccia	9	379570	6359671	881.7	N/A	-90	120.0	379570	6359671	871.1	379570	6359671	871.1	
145614	06CF283	27.45	30.50	3.05	28.98	A18+50N	West Breccia	9	379570	6359671	881.7	N/A	-90	120.0	379570	6359671	852.8	379570	6359671	852.8	
145628	06CF283	61.00	64.05	3.05	62.53	A18+50N	West Breccia	9	379570	6359671	881.7	N/A	-90	120.0	379570	6359671	819.2	379570	6359671	819.2	
145640	06CF283	97.60	100.65	3.05	99.13	A18+50N	West Breccia	9	379570	6359671	881.7	N/A	-90	120.0	379570	6359671	782.6	379570	6359671	782.6	
145646	06CF283	115.90	118.95	3.05	117.43	A18+50N	West Breccia	9	379570	6359671	881.7	N/A	-90	120.0	379570	6359671	764.3	379570	6359671	764.3	
Paramount Zone																					
125965	06CF286	15.25	18.30	3.05	16.78	T203	Paramount	9	379450	6360878	960.3	N/A	-90	213.0	379450	6360878	943.6	379450	6360878	943.6	
125974	06CF286	42.70	45.75	3.05	44.23	T203	Paramount	9	379450	6360878	960.3	N/A	-90	213.0	379450	6360878	916.1	379450	6360878	916.1	
125983	06CF286	61.00	64.05	3.05	62.53	T203	Paramount	9	379450	6360878	960.3	N/A	-90	213.0	379450	6360878	897.8	379450	6360878	897.8	
125988	06CF286	76.25	79.30	3.05	77.78	T203	Paramount	9	379450	6360878	960.3	N/A	-90	213.0	379450	6360878	882.6	379450	6360878	882.6	
126007	06CF286	134.20	137.25	3.05	135.73	T203	Paramount	9	379450	6360878	960.3	N/A	-90	213.0	379450	6360878	824.6	379450	6360878	824.6	
126031	06CF286	198.25	201.30	3.05	199.78	T203	Paramount	9	379450	6360878	960.3	N/A	-90	213.0	379450	6360878	760.6	379450	6360878	760.6	
126040	06CF287	21.35	24.40	3.05	22.88	T203	Paramount	9	379450	6360878	960.3	90	-60	243.0	379462	6360878	940.5	379450	6360878	940.5	
126054	06CF287	64.05	67.10	3.05	65.58	T203	Paramount	9	379450	6360878	960.3	90	-60	243.0	379483	6360878	903.6	379450	6360878	903.6	
126067	06CF287	94.55	97.60	3.05	96.08	T203	Paramount	9	379450	6360878	960.3	90	-60	243.0	379498	6360878	877.1	379450	6360878	877.1	
126081	06CF287	137.25	140.30	3.05	138.78	T203	Paramount	9	379450	6360878	960.3	90	-60	243.0	379519	6360878	840.2	379450	6360878	840.2	
126110	06CF287	216.55	219.60	3.05	218.08	T203	Paramount	9	379450	6360878	960.3	90	-60	243.0	379559	6360878	771.5	379450	6360878	771.5	
126118	06CF287	240.95	243.00	2.05	241.98	T203	Paramount	9	379450	6360878	960.3	90	-60	243.0	379571	6360878	750.8	379450	6360878	750.8	
125904	06CF288	9.15	12.20	3.05	10.68	T204	Paramount	9	379308	6360888	929.6	N/A	-90	183.0	379308	6360888	919.0	379308	6360888	919.0	
125919	06CF288	54.90	57.95	3.05	56.43	T204	Paramount	9	379308	6360888	929.6	N/A	-90	183.0	379308	6360888	873.2	379308	6360888	873.2	
125928	06CF288	82.35	85.40	3.05	83.88	T204	Paramount	9	379308	6360888	929.6	N/A	-90	183.0	379308	6360888	845.8	379308	6360888	845.8	
125933	06CF288	97.60	100.65	3.05	99.13	T204	Paramount	9	379308	6360888	929.6	N/A	-90	183.0	379308	6360888	830.5	379308	6360888	830.5	
125944	06CF288	122.00	125.05	3.05	123.53	T204	Paramount	9	379308	6360888	929.6	N/A	-90	183.0	379308	6360888	806.1	379308	6360888	806.1	
125952	06CF288	146.40	149.45	3.05	147.93	T204	Paramount	9	379308	6360888	929.6	N/A	-90	183.0	379308	6360888	781.7	379308	6360888	781.7	
125963	06CF288	179.95	183.00	3.05	181.48	T204	Paramount	9	379308	6360888	929.6	N/A	-90	183.0	379308	6360888	748.2	379308	6360888	748.2	
126120	06CF289	6.10	9.15	3.05	7.63	T206	Paramount	9	379320	6361049	958.4	N/A	-90	183.0	379320	6361049	950.8	379320	6361049	950.8	
126131	06CF289	39.65	42.70	3.05	41.18	T206	Paramount	9	379320	6361049	958.4	N/A	-90	183.0	379320	6361049	917.2	379320	6361049	917.2	
126142	06CF289	64.05	67.10	3.05	65.58	T206	Paramount	9	379320	6361049	958.4	N/A	-90	183.0	379320	6361049	892.8	379320	6361049	892.8	
126154	06CF289	100.65	103.70	3.05	102.18	T206	Paramount	9	379320	6361049	958.4	N/A	-90	183.0	379320	6361049	856.2	379320	6361049	856.2	
126171	06CF289	152.50	155.55	3.05	154.03	T206	Paramount	9	379320	6361049	958.4	N/A	-90	183.0	379320	6361049	804.4	379320	6361049	804.4	
126181	06CF289	173.85	176.90	3.05	175.38	T206	Paramount	9	379320	6361049	958.4	N/A	-90	183.0	379320	6361049	783.0	379320	6361049	783.0	
125806	06CF290	27.45	30.50	3.05	28.98	T124	Paramount	9	379539	6361181	1052.4	90	-70	291.0	379549	6361181	1025.1	379539	6361181	1025.1	
125816	06CF290	57.95	61.00	3.05	59.48	T124	Paramount	9	379539	6361181	1052.4	90	-70	291.0	379559	6361181	996.5	379539	6361181	996.5	
125833	06CF290	100.65	103.70	3.05	102.18	T124	Paramount	9	379539	6361181	1052.4	90	-70	291.0	379574	6361181	956.3	379539	6361181	956.3	
125861	06CF290	176.90	179.95	3.05	178.43	T124	Paramount	9	379539	6361181	1052.4	90	-70	291.0	379600	6361181	884.7	379539	6361181	884.7	
125875	06CF290	219.60	222.65	3.05	221.13	T124	Paramount	9	379539	6361181	1052.4	90	-70	291.0	379615	6361181	844.6	379539	6361181	844.6	
125897	06CF290	286.70	289.75	3.05	288.23	T124	Paramount	9	379539	6361181	1052.4	90	-70	291.0	379637	6361181	781.5	379539	6361181	781.5	

Project: Schaft Creek
Client: Copper Fox Metals Inc.
Data: Sample Information

Comments: 2005 core samples were collected by MDAG on Feb 7'07.
 2006 core samples were collected by Copper Fox personnel in Sep '07.
 For drillhole 05CF240, changed northing from 6359873 to 6358873 to reflect drillhole location on provided maps.
 Sample 126352: drilling mineral log (ANLP) and litho log are different (BRVL)
 Samples 147051, 147070, 147087, and 147097: drilling mineral log (ANPF) and litho log are different (ANAP)

Legend:
 T Trace
 W weak
 M moderate
 S strong

Sample Id.	Rock Code	Rock Code Description	Mineralization Style	Alteration Minerals							Tm	% Mt
				Ch Chlorite	Ep Epidote	Bt Biotite	Se Sericite	K K-spar	Si Silicic	Hm Hematite		
Main Zone												
14130	ANPF	Plagioclase-phyric or Feldspar-phyric Andesite	Cu diss & qtz veins					S	W			
14144	ANPF	Plagioclase-phyric or Feldspar-phyric Andesite	Cu diss & veins	M				M-S	W	M		
14148	FAUL	Faults	Cu diss	S				S		W		
14156	FAUL	Faults	Mb fracture					W				
14162	D/BS	Diabase/Basic dyke										W
14169	PPFQ	Quartz-Feldspar or Feldspar-Quartz Porphyry	Cu, Mb qtz veins & diss					M-S				
14232	PPAU	Plagioclase-Augite-phyric Andesite	dis, stkwk, bx vns, Mb frct					W				
14250	PPAU	Plagioclase-Augite-phyric Andesite	stkwk	W				W		W		
14260	PPAU	Plagioclase-Augite-phyric Andesite	stkwk, Cp, Bn in vns	W				W		W		
14276	ANPF	Plagioclase-phyric or Feldspar-phyric Andesite	stkwk, dis, Cp,Mb vns, Mb frct	W	W							
14295	ANPF	Plagioclase-phyric or Feldspar-phyric Andesite	stkwk, Py vns	W	W			W		W		
14301	ANNX	Altered Andesite	STKWK, Mb Frct					S				
14323	PPAU	Plagioclase-Augite-phyric Andesite	STKWK, Cp-V	W				W				
14332	PPAU	Plagioclase-Augite-phyric Andesite	STKWK, Mb-Frct	W				W		W		
14345	ANPF	Plagioclase-phyric or Feldspar-phyric Andesite	STKWK, Dis	W				W				
14348	PPAU	Plagioclase-Augite-phyric Andesite	STKWK, Dis, Mb-Frct	W				W			W	
14797	PPAU	Plagioclase-Augite-phyric Andesite	STKWK, Dis, MB-Frct	W				W				
14808	FAUL	Faults	STKWK, MB-Frct, SHEAR	W				S				
14816	PPAU	Plagioclase-Augite-phyric Andesite	STKWK, PY-Vns	W				M		W		
14828	PPAU	Plagioclase-Augite-phyric Andesite	STKWK, Dis, MB-Frct	W				W				
14844	ANDS	Andesite	STKWK, CP-Vn, Dis	W				W				
14680	PPAU	Plagioclase-Augite-phyric Andesite	STKWK, MB-Frct, CP-Frct	W				W				W
14871	ANLP	Andesitic LapilliTuff	STKWK, CP-Vn,Frct, Dis, SHR,	W	W			W		W		
14887	ANTF	Andesitic Tuff	STKWK, CP-Vn, Dis	W	W					W		
14689	PPFQ	Quartz-Feldspar or Feldspar-Quartz Porphyry	Py,Cp, dis, cb-qtz vn, frct	W			W	S		X		
14695	PPAU	Plagioclase-Augite-phyric Andesite	Py,Cp, dis	M-S				W		W		T
14742	ANLP	Andesitic LapilliTuff	Cp dis, Cp,Bn qtz-cb vn, Mb frct	W				W			W	1
14666	BRVL	Volcanic Breccia	STKWK, Dis, MB-Frct	W	W			W				
14685	DIOR	Diorite	STKWK, Dis, MB-Frct	W				M				
14685B	DIOR	Diorite										
14545	ANPF	Plagioclase-phyric or Feldspar-phyric Andesite	Py,Cp dis	W-M						W		
14565	ANPF	Plagioclase-phyric or Feldspar-phyric Andesite	Cp cb-qtz-ch stkwk	W				W		W		
14571	PPPL	Plagioclase or Feldspar Porphyry	Py,Cp dis, Mb cb-qtz-ch vn	W				W		X		
14578	PPAU	Plagioclase-Augite-phyric Andesite	Py dis, Cp ch stkwk	W-M				W-M		X		
14578B	PPAU	Plagioclase-Augite-phyric Andesite										
14598	PPAU	Plagioclase-Augite-phyric Andesite	Cp,Py dis	M								5
14893	PPAU	Plagioclase-Augite-phyric Andesite	Mal frct-1%, Cp dis	W								5
14899	PPAU	Plagioclase-Augite-phyric Andesite		X						X		
14908	ANLP	Andesitic LapilliTuff	Cp,Bn qtz-cb stkwk, Cp dis	W				W				
14917	PPPL	Plagioclase or Feldspar Porphyry	Bn dis, qtz-cb vn	X		X		W-M				
14925	ANLP	Andesitic LapilliTuff	Cp qtz-cb vn, dis	W	X			X		W		3
14998	ANPF	Plagioclase-phyric or Feldspar-phyric Andesite	STKWK	W								
15862	ANPF	Plagioclase-phyric or Feldspar-phyric Andesite	STKWK, MB-Frct	W	W			W				
15870	ANLP	Andesitic LapilliTuff	STKWK	W				M		W		
15879	BRVL	Volcanic Breccia	STKWK	W	W			W		W		

Project: Schaft Creek
Client: Copper Fox Metals Inc.
Data: Sample Information

Comments: 2005 core samples were collected by MDAG on Feb 7'07.
 2006 core samples were collected by Copper Fox personnel in Sep '07.
 For drillhole 05CF240, changed northing from 6359873 to 6358873 to reflect drillhole location on provided maps.
 Sample 126352: drilling mineral log (ANLP) and litho log are different (BRVL)
 Samples 147051, 147070, 147087, and 147097: drilling mineral log (ANPF) and litho log are different (ANAP)

Legend:
 T Trace
 W weak
 M moderate
 S strong

Sample Id.	Rock Code	Rock Code Description	Mineralization Style	Alteration Minerals							Tm	% Mt
				Ch Chlorite	Ep Epidote	Bt Biotite	Se Sericite	K K-spar	Si Silicic	Hm Hematite		
15887	ANTF	Andesitic Tuff	STKWK, Dis	W	W				W			
15891	ANPF	Plagioclase-phyric or Feldspar-phyric Andesite	STKWK	W			W		W			
15908	PPFQ	Quartz-Feldspar or Feldspar-Quartz Porphyry	STKWK, MB-Frct, Dis, Fit	W								
15911	ANDS	Andesite	STKWK, Dis	W			W					
125285	ANAP	Feldspar Augite Phyruc Andesite	quartz stwrk, dis	W			M	W				
125288	D/BS	Late Mafic Dyke	dis	W			W					
125293	ANDS	Andesite	stwk, dis, Mo-slick	W			M	W				
125305	ANPF	Andesite, feldspar-phyric	stwk	M			W					
125311	ANPF	Andesite, feldspar-phyric	stwk	M			W	W		W		
125703	ANAU/ANAP	Augite-phyric to augite-plagioclase-phyric andesite	fract coatg	W			W	W				0.5
125728	ANLP	Lapilli Tuff	q-cb-stkww, diss, strgs, frct	W			W	W		W		0.5
125755	ANAP	Plagioclase-augite-phyric andesite	q-cb-v, diss, fract coatg				M	S				
125772	ANLP/ANBX	Andesitic lapilli tuff to breccia	q-cb-v, diss, Mo-slicks	M			W					
125795	ANLP/ANBX	Andesitic lapilli tuff to breccia	q-cb-v, strgs	M			M			W		0.5
125422	ANAP	Andesite, feldspar- and pyroxene phyruc	Vn, vnlt	M			W-M	T		T		T
125435	ANAP	Andesite, feldspar- and pyroxene phyruc	Dis, vnlt, moly fracture	M			M	M		W		5
125452	ANAP	Andesite, feldspar- and pyroxene phyruc	Vnlt, hlv, dis, moly fracture	W			M	T		W		
125476	ANPF	Andesite, feldspar phyruc	Vn, dis	M-S			W	S				
125490	ANPF	Andesite, feldspar phyruc	Stringers, hlv	M	M		M			M-S		
126192	ANAU	Augite Feldspar Phyruc Andesite	Cp, Py dis, str	W/M			M	M	M		W	X
126206	ANAP	Feldspar Augite Phyruc Andesite	Cp, Py dis, qcv, Mo/Sp, Cp frac	W			W/M	W	M/S	X	W	0.5
126225	HVBX	Hydrothermal Magnetite Pseudobreccia	Cp dis, Cp, Mo/Sp qz cb vn, frac	W			S	W/M	M		W	2.5
126244	ANTF/ANLP	Andesite Tuff- Lapilli Tuff	Cp dis, str, qz cb vn, Mo/Sp frac	W			S	W	W/M	W	W	X
126266	ANLP/ANBX	Andesite Lapilli Tuff-Breccia	Cp dis, Mo/Sp frac	W/M			S	W	W	X	W	0.5
126279	FAUL	Fault	Cp dis, Mo/Sp frac	W			M/S	W	M/S	W	W	X
126288	ANTF/ANBX	Andesite Tuff-Breccia	Cp dis, qcv, Mo, Cp frac	W/M			S	W	S	W	W	X
126297	ANAP	Andesite, augit- and feldspar phyruc	Cp, Py dis, qcv	W/M			M		W/M	W	W	0.0
126314	ANAP	Andesite, augit- and feldspar phyruc	Cp, Py dis, qcv, frac	W/M			M/S	X	M/S	X	W	0.0
126329	ANAP	Andesite, augit- and feldspar phyruc	Cp, Mo, Bn dis, str, qcv, frac	W			S	W/M	M/S	W	W	0.0
126337	ANAP	Andesite, augit- and feldspar phyruc	Cp, Py, Bn dis, str, Cp, Mo qcv, frac	W/M			M	X	W/M	X	W	X
126351	ANTF	Andesite Tuff	Bn, Mo qcv, Cp, Bn dis, str	W			W/M	W	W/M		W	0.0
126427	ANPF	Andesite	Dis, hlv	M-S			W			X-W		
126430	HVBX	Hydrothermal Breccia	Dis	W-M			M	W		X		
126434	ANPF	Andesite		M			M			X-W	W	
126443	ANDS	Andesite	Dis, stringers	W-M			S			X	W	4.0
126449	D/BS	Baisc Dyke		X								
126464	ANPF	Andesite	Stringer, dis	M	W		S			X		T
126492	ANPF	Andesite	Stringer, dis	W			S	W		X		2.0
145655	ANAU	Augite phyruc Andesite	Py dis, str, qcv, Cp dis, str	W	M		M/S	W	M	W/M	W	3.0
145669	ANAU	Augite phyruc Andesite	Py, Cp dis, str, frac	W			M/S	W	W/M	M	W	2.5
145685	ANLP	Andesite Lapilli Tuff	Cp, Py qcv, dis	W			W/M	W	W/M		W	0.5
145694	ANTF/ANLP	Andesite Tuff-Lapilli Tuff	Cp dis, str, qcv, Py dis	W	X		M		W	X	W	3.0
145708	ANBX/ANLP	Andesite Breccia/Lapilli Tuff	Cp, Py str, dis	W			M	X	W		W	3.0
145723	ANDS	Andesite	Cp dis, str, qcv, Py qcv	W			M	X	W	W	X	1.5
146798	ANLP/ANTF	Andesitic Lapilli Tuff	Bn, Cp str, cqv, Mo cqv	X			M	X	W		W	X
146824	ANLP/ANTF	Andestic Tuff-Lapilli Tuff	Cp, Bn cqv	W			M		W	X	W	0.5

Project: Schaft Creek
Client: Copper Fox Metals Inc.
Data: Sample Information

Comments: 2005 core samples were collected by MDAG on Feb 7'07.
 2006 core samples were collected by Copper Fox personnel in Sep '07.
 For drillhole 05CF240, changed northing from 6359873 to 6358873 to reflect drillhole location on provided maps.
 Sample 126352: drilling mineral log (ANLP) and litho log are different (BRVL)
 Samples 147051, 147070, 147087, and 147097: drilling mineral log (ANPF) and litho log are different (ANAP)

Legend:
 T Trace
 W weak
 M moderate
 S strong

Sample Id.	Rock Code	Rock Code Description	Mineralization Style	Alteration Minerals							Tm	% Mt	
				Ch	Ep	Bt	Se	K	Si	Hm			Cb
				Chlorite	Epidote	Biotite	Sericite	K-spar	Silicic	Hematite		Tourmaline	Magnetite
146831	FAUL	Fault Zone	Cp dis, mas, cqv, Mo frac	W				M	W/M	X			1.0
146843	ANLP/ANTF	Andesitic Lapilli Tuff	Cp str, Cp, Bn hlv, Mo/Sp frac	X			M		W	X			1.5
146861	ANDS	Andesite	Cp str, cqv, frac	X			W		X	X			1.5
146868	ANTF	Andesitic Tuff	Cp dis, str, hlv, frac, Mo frac	X			X	X	X				0.5
126352	ANLP (BRVL)	Andesitic Lapilli Tuff (Volcanic Breccia)	Cp str, dis	W			W	X				X	T
126358	BRVL	Lapilli Volcanoclastic Breccia	cp dis	W/M			W	X				M	T
126374	BRVL	Lapilli Volcanoclastic Breccia	Cp dis, str	M			M			X		W	10.0
126384	BRVL/ANTF	Lapilli Volcanoclastic Breccia	Cp, Bn qz cb vn	W			W/M	X				W	5.0
126391	ANTF/ANLP	Intermediate Tuff - Lapilli Tuff	Cp, Bn str, Mo frac	W			W			X		M	3.0
146172	ANXX	Very strongly altered andesite	Veinlet	W			W	M		W			0.5
146182	ANAU	Phyllically-altered augite-phyric andesite	Veinlet, stringer, quartz vein	W			W						0.5
146203	ANAU	Phyllically-altered augite-phyric andesite	Quartz vein, stringer, hairline vein		W		W	M					
146214	FAUL	Fault	Diss, hairline vein, fracture coating	W	W		W			W			
146221	ANPF	Phyllically-altered plagioclase-phyric andesite	Diss, slickensides	W			W	W					0.5
146238	ANBX	Phyllically-altered andesitic breccia	Diss, hairline veins, slickensides	M			W						1.0
147034	ANPF	Feldspar-phyric Andesite	Cp dis, Cp, Mo cqv, Mo frac	W			W/M	M	W			W	X
147038	ANXX	Alteration Zone	Cp, Mo, Bn qcv, hlv, Cp dis, Mo/Sp frac	X			W	M/S	X			W	X
147051	ANPF (ANAP)	Plagioclase-phyric or Feldspar-phyric Andesite (Andesite)	Cp, Bn hlv, Cp, Py dis, str, mas	X	W		X	W	X			W	2.0
147070	ANPF (ANAP)	Plagioclase-phyric or Feldspar-phyric Andesite (Andesite)	Py dis, str, qcv, frac, mas	W	W/M				X	X		X	5.0
147087	ANPF (ANAP)	Plagioclase-phyric or Feldspar-phyric Andesite (Andesite)	Py str, dis, mas, frac	W	W			W	W	X		X	2.0
147097	ANPF (ANAP)	Plagioclase-phyric or Feldspar-phyric Andesite (Andesite)	Py str, dis, frac, Cp dis, str	M/S			W	W/M	W	W		W	X
145508	ANBX	Phyllically-altered andesitic pyroclastic breccia	Veinlets, stringers	W			W						
145527	ANBX	Phyllically-altered andesitic pyroclastic breccia	Quartz veins, stringers	W			W						T
145543	ANBX	Phyllically-altered andesitic pyroclastic breccia	Quartz veins, stringers				W	W					T
145562	ANBX	Phyllically-altered andesitic pyroclastic breccia	Veinlets, stringers	W			W						T
145576	ANBX	Potassically altered andesitic pyroclastic breccia	Disseminations, quartz veins				W	M					
145601	ANBX	Propylitically-altered andesitic pyroclastic breccia	Veinlets, stringers, disseminations	W	M		W						
146297	ANLP	Andesite, lapilli tuff	Dis, vnlt, hlv, stringer, vein	M			M	W					
146314	ANLP	Andesite, lapilli tuff	Vn, vnlt	M			M-S						T
146335	ANLP	Andesite, lapilli tuff	Vn, vnlt, hlv	M-S			M-S						T
146352	ANAP	Andesite	Vnlt	M-S			M-S						T
146368	ANAP	Andesite	Vn, vnlt, hlv	M			M-S			X			T
146390	ANAP	Andesite	Vnlt, hlv, vn	M-S			M	X					T
146508	ANTF/ANLP	Andesitic Tuff-Lapilli Tuff	Bn qcv, Mo frac	X			M/S	W	M/S	X		M	X
146526	ANTF/ANLP	Andesitic Tuff-Lapilli Tuff	Bn, Mo qcv, hlv				W/M	W	W	X		W/M	1.0
146544	ANTF/ANLP	Andesitic Tuff-Lapilli Tuff	Bn, Cp qcv, dis	W			W/M	W/M	M			M	0.0
146565	ANXX	Alteration Zone	Bn, Mo, Cp qcv, Bn dis, str	W			M/S	S	M			M	0.0
146589	ANTF/ANLP/ANBX	Andesitic Tuff-Lapilli Tuff-Breccia	Mo, Bn, Cp qcv, Bn, Cp str, dis	W			M	M	W			W/M	1.0
146613	ANTF/ANLP/ANBX	Andesitic Tuff-Lapilli Tuff-Breccia	Cp dis, cqv, str, mas	W			S	W	M			M	X
146627	ANXX	Alteration Zone	bn strg	X			S	S				S	0.0
146637	PPFQ	Highly Altered Feldspar Porphyry	py, cp dis				M	S				M	0.0
146649	PPFQ	Feldspar Porphyry	py dis, cp, mb qz-cb vn	W			W	S				W	0.0
146657	PPFQ	Feldspar Porphyry	py dis, bn strg, qz-cb vn				W	S				W	0.0
146676	PPFQ	Highly Altered Feldspar Porphyry	bn strg, cp dis	M			S	M				S	0.0
125188	ANPF	Plagioclase-phyric andesite	Bn dis & quartz vn, Cp quartz vn	W			M	S				W	
125198	FAUL	Fault	Mb, Cp qz vn	S			W	W				S	

Project: Schaft Creek
Client: Copper Fox Metals Inc.
Data: Sample Information

Comments: 2005 core samples were collected by MDAG on Feb 7'07.
 2006 core samples were collected by Copper Fox personnel in Sep '07.
 For drillhole 05CF240, changed northing from 6359873 to 6358873 to reflect drillhole location on provided maps.
 Sample 126352: drilling mineral log (ANLP) and litho log are different (BRVL)
 Samples 147051, 147070, 147087, and 147097: drilling mineral log (ANPF) and litho log are different (ANAP)

Legend:
 T Trace
 W weak
 M moderate
 S strong

Sample Id.	Rock Code	Rock Code Description	Mineralization Style	Alteration Minerals							Tm	% Mt		
				Ch Chlorite	Ep Epidote	Bt Biotite	Se Sericite	K K-spar	Si Silicic	Hm Hematite			Cb	
125207	ANPF	Plagioclase-phyric andesite	Mb stkw	W			S	S			W/M	S		
125228	PPFQ	Quartz-feldspar porphyry	Bn, Cp, Mb qz vn, dis, Mb fract	W			M	S			W	M		
125244	PPFQ	Quartz-feldspar porphyry	Cp dis, Bn qz vn, strg	W			W	S	M			W		
125257	D/BS	Late mafic dyke	Py, dis	W								W		
125278	PVPF	Hematized plagioclase-augite-phyric andesite	None	M	W/M			W	M		W			3.0
125596	ANLP	Lapilli Tuff	Cp,Bn dis, cb-qz vn, Py dis	W			M				X	W		7.0
125610	ANLP	Lapilli Tuff	Bn, Cp str, qz vn, Mo cb-qz vn bx	W			M	M				M		
125626	PPFQ	Feldspar Porphyry	Cp, Py dis, Cp, Mo stwk	W			M	S			X	M		
125641	ANLP/ANBX	Lapilli/Breccia Crystal Tuff	Cp, Mo cb-qz vn stwk, Mo frac	M			W/M	X			X	M		X
125669	PPFQ	Feldspar Porphyry	Cp, Mo qz-cb vn, Py dis	W			W	M			X	W		1.0
125690	ANLP	Lapilli Tuff	Cp str	W	W			X			W	W		
West Breccia Zone														
14018	PPFQ	Quartz-Feldspar or Feldspar-Quartz Porphyry	Disseminated + Vein	W	W		W	W						
14021	TOBR	Tourmaline Breccia	Hydro Bx Matrix (vein) + diss	M	W		M	M	M				X	
14036	TOBR	Tourmaline Breccia	Stockwork + disseminated	M			S	M	M				X	
14043	TOBR	Tourmaline Breccia	Stockwork + disseminated	W	W		M	M	W				X	
14060	BRIV	Intrusive Breccia or Felsic Igneous Breccia	Disseminated in matrix	M	M		M	M?			M?			
14067	ANPF	Plagioclase-phyric or Feldspar-phyric Andesite	Disseminated, vein	S	W		S	W	W					
14076	ANDS	Andesite	STKWK, Dis	W										
14083	ANDS	Andesite	STKWK	W	W									
14099	PPFQ	Quartz-Feldspar or Feldspar-Quartz Porphyry	Dis	W										
14103	TOBR	Tourmaline Breccia	Dis	W	W			W					M	
125046	ANPF	Andesite, feldspar-phyric	Vein	M	W		W	W	W		W	W		
125068	ANPF	Andesite, feldspar-phyric	Vnlt, Mo/Specularite in fractures	M	M		W	W				W		
125073	ANDS	Andesite	Bx, vnlt, vein	M	X		W	W/M	W			W		
125079	ANPF	Andesite, feldspar-phyric	Bx, vein, vnlt				M	S	M			W		
125084	ANDS	Andesite	Vein, vnlt, dis	M	M		M	W	W		X	X		1
125127	ANPF	Andesite, feldspar-phyric	vnlt, dis, Bn in fract	M	X		M	W	W		X	W		5.0
125129	ANDS	Andesite	vein, dis	M	X		M	W	W/M		W	W		1.0
125134	BRXX	Intrusive Breccia	Vein, vnlt, dis, fract, bx	W			W	M	W/M		X	W		7.0
125142	BRXX	Intrusive Breccia	Dis, fract, vein, bx, vnlt	M	X		W	W	W/M			W/M		X
125149	ANDS	Andesite	None	M/S			W	X	W			M		X
125154	ANPF	Andesite, feldspar-phyric	Vnlt, veins, dis	W/M			W	M	W			W/M		
125165	ANPF	Andesite, feldspar-phyric	Dis, vnlt	M	M		W	T/W	W		X	X		X
125176	ANPF	Andesite, feldspar-phyric	Stringers	S			W	W	W		X			X
146112	ANLP/ANTF	Andesitic Lapilli Tuff	Cp dis, Cp, Bn frac	W	W		X	W	W		W			0.5
146115	D/BS	Mafic Dyke	Py dis, concretions	W	X							W		2.0
146124	ANAU	Augite-phyric Andesite	Cp hlv, str, dis, qz vn	W					W		X	X		X
146127	PPFQ	Feldspar Porphyry	Py dis	W			S	W	S		X	X		0.0
146135	ANPF	Feldspar-phyric Andesite	None	W	W		W	W	W			W		1.5
146149	ANPF	Feldspar-phyric Andesite	Cp dis	M	X		X		W			X		2.0
146161	ANBX	Andesite Breccia	None	W	M		X		W			X		2.5
146164	ANDS	Andesite	None	X	W				W		W	W		1.5
145951	FAUL	Fault Zone	Cp dis, str	W/M			M	X	W		W	X		0.0
145956	ANTF/ANBX	Andesitic Tuff-Breccia	Cp dis, Cp, Bn str, Cp cq, frac	W			W		W/M		M	W		1.5
145974	ANTF/ANBX	Andesitic Tuff-Breccia	Bn dis	W			W		W			X		X

Project: Schaft Creek
Client: Copper Fox Metals Inc.
Data: Sample Information

Comments: 2005 core samples were collected by MDAG on Feb 7'07.
 2006 core samples were collected by Copper Fox personnel in Sep '07.
 For drillhole 05CF240, changed northing from 6359873 to 6358873 to reflect drillhole location on provided maps.
 Sample 126352: drilling mineral log (ANLP) and litho log are different (BRVL)
 Samples 147051, 147070, 147087, and 147097: drilling mineral log (ANPF) and litho log are different (ANAP)

Legend:
 T Trace
 W weak
 M moderate
 S strong

Sample Id.	Rock Code	Rock Code Description	Mineralization Style	Alteration Minerals							Tm	% Mt		
				Ch Chlorite	Ep Epidote	Bt Biotite	Se Sericite	K K-spar	Si Silicic	Hm Hematite			Cb	
145982	D/BS	Mafic Dyke	None	W					W					1.0
145992	ANXX	Alteration Zone	Cp, Mo qcv, Py dis	W/M	X		M/S	W	W/M	X				X
145999	ANTF/ANBX	Andesitic Lapilli Tuff-Breccia	None	W	X		W/M		W	W	X			1.0
145834	ANPF/PPFQ	Plagioclase feldspar-phyric Andesite/ Quartz Feldspar Porphyry		W	X		W	W						
145842	HVBX/PPFQ	Quartz Feldspar Porphyry/Hydrothermal Breccia	Cp dis	M	M		S	M	W			S		
145852	HVBX/PPFQ	Quartz Feldspar Porphyry/Hydrothermal Breccia	Cp, Bn dis, frac, quartz vein (qv)	M/S	S		S	S	M			S		
145857	ANPF	Plagioclase feldspar-phyric Andesite		M	W		W	M				W		3.0
145871	ANPF	Plagioclase feldspar-phyric Andesite	Py str	M	W		W			X		W		3.0
145608	ANDS/FAUL	Fault Zone/Andesite	Py dis, frac	W	W							W		T
145614	ANDS	Andesite	Py cev	W	W							W		T
145628	ANDS	Andesite	Py carbonate vein	M								S		T
145640	ANDS	Andesite	Py dis, str, Mt dis	W	X							W/M		5.0
145646	ANDS	Andesite	Mt str, Py dis	W	M							M		1.0
Paramount Zone														
125965	HVBX	Intrusive-Hydrothermal Breccia	Cp, Py, Mo, Bn dis, str, frac, qz vn	W	W		W/M	W	M/S	W		W		X
125974	HVBX	Intrusive-Hydrothermal Breccia	Py qz cb vn, str, dis, frac, Cp dis	W			W/M	X	W/M			W		0.0
125983	HVBX	Intrusive-Hydrothermal Breccia	Cp, Py dis, frac	W	W		M	W	W/M	W		W		1.0
125988	D/BS	Mafic Dyke	Py dis	M	W		X		W	X		M		1.0
126007	GRDR	Granodiorite	Cp, Mo/Sp frac, str, qz cb vn, dis	W			M	S	S			W		0.0
126031	GRDR	Granodiorite	Cp dis, qz cb vn, Mo/Sp rac	W			M	M/S	S			W		0.0
126040	INBX	Intrusive Breccia	Primary magmatic	W				W						
126054	INBX	Intrusive Breccia	Primary magmatic, veinlet	W				W			X			T
126067	GRDR	Granodiorite	Disseminations, stringers	M	W			W			W			
126081	GRDR	Granodiorite	Disseminations, veins, veinlets	X		X								
126110	D/BS	Mafic Dyke	None	X										
126118	GRDR	Granodiorite	Veins, veinlets	M-S				M	M					
125904	HVBX/BRIG	Breccia, intrusive and hydrothermal	Bn, Cp, Mo bx, qzcb vn, dis, frac	W				W	X	W/M	X	W	X	1.0
125919	ANTF	Andesite crystal tuff	Cp, Mo, Bn, frac, qz vn, dis, str	W				W	X	W	X	X		1.0
125928	ANLP	Andesite Lapilli Tuff	Cp, Mo, Bn dis, str	W			W/M	X	M/S	X		W		2.0
125933	D/BS	Mafic Dyke	None	W				W		W	W	W		0.5
125944	ANLP/ANTF	Lapilli Andesite	Py dis, str	X				W	X	W/M	W	W		1.5
125952	PPFQ	Feldspar Porphyry	Py dis, qz cb vn, frac	M			M/S	W	S	X		W		0.0
125963	ANDS	Andesite	Py dis, str, frac, Cp qz vn, dis	W				W	W	M/S	X	W		0.5
126120	PPFQ	Feldspar Porphyry	Bn, Cp dis, Mo frac	W				M	W	S		X		0.0
126131	PPFQ/BRXX	Feldspar Porphyry Breccia	None	W				M	W	S		W		0.0
126142	FAUL	Fault	None	W				M	X	S		X		X
126154	FAUL	Fault	Cp cqv, str, Mo, Cp frac	W				M	X	M		W		0.0
126171	ANDS/ANPF	Andesite / Feldspar-phyric Andesite	Cp, Py dis, Mo/Sp, cqv, frac	W				S	M	S		W/M		0.0
126181	ANDS/ANPF	Feldspar-phyric Andesite / Andesite	Py dis, str, mas	W/M					X	X	X	W		2.0
125806	GRDR	Granodiorite	dis, vnlt	X				W	W	S		X		0
125816	D/BS	Mafic Dyke	None							M/S		X		1.0
125833	GRDR	Granodiorite	Mo, Cp, Bn frac	W			W/M	M/S	S			X		0.0
125861	GRDR	Granodiorite	Cp, Py dis, str, qz vn, frac, Mo/Sp frac	W				M	W	S		W	W	0.0
125875	GRDR	Granodiorite	Mo/Sp, Cp frac, Cp, Bn qz vn, dis, str	W				M	W/M	S		W		0.0
125897	GRDR	Granodiorite	Cp, Bn dis, qz vn, str, Mo/Sp str, frac	W				M	W	S		W	W	0.0

Project: Schaft Creek
Client: Copper Fox Metals Inc.
Data: Sample Information

Comments: 2005 core samples were collected by MDAG on Feb 7'07.
 2006 core samples were collected by Copper Fox personnel in Sep '07.
 For drillhole 05CF240, changed northing from 6359873 to 6358873 to reflect drillhole location on provided maps.

Sample Id.	Sulphides %					Total	Assay Data				MoS2 (%)
	Cp Chalcopyrite	Bn Bornite	Py Pyrite	Mb Molybdenite	Other		Cu (%)	Mo (%)	Au (g/t)	Ag (g/t)	
Main Zone											
14130	T	~1				1.0	0.555	0.008	0.39	3.3	
14144	T	~1				1.0	0.290	0.008	0.20	2.2	
14148		T				T	0.275	0.020	0.17	1.2	
14156		T		1.0		1.0	0.204	0.005	0.07	1.0	
14162							0.115	0.051	0.09	<0.5	
14169	1.0	1.0		<1		<2	0.386	0.016	0.18	3.0	
14232	0.5	1.0	0.5	0.5		2.5	0.325	0.011	0.21	1.8	
14250	0.5	1.0	0.5	0.5		2.5	0.300	0.038	0.33	2.0	
14260	1.0	0.5	0.5	T		2.0	0.505	0.016	0.9	3.1	
14276	2.0	T	0.5	1.0		3.5	0.136	0.003	<0.01	1.0	
14295	0.5	T	0.5	T		1.0	0.250	0.001	0.07	0.5	
14301	T		T	0.5		0.5	0.241	0.023	0.09	0.6	
14323	0.5	0.5	T	T		1.0	0.200	0.005	0.18	1.6	
14332	0.5	0.5	T	1.0		2.0	0.336	0.010	0.16	1.5	
14345	2.0	0.5	0.5	0.5		3.5	0.559	0.020	0.19	2.4	
14348	1.0	0.5	0.5	0.5		2.5	0.461	0.013	0.13	1.4	
14797	0.5	0.5		0.5		1.5	0.184	0.034	0.10	1.0	
14808	0.5	0.5		2.0		3.0	0.257	0.040	0.28	1.7	
14816	T	0.5	1.0	T		1.5	0.387	0.008	0.57	2.3	
14828	0.5	2.0		0.5		3.0	0.317	0.019	0.74	2.3	
14844	1.0	0.5	0.5	T		2.0	0.249	0.010	0.16	1.0	
14680	1.0	0.5		0.5		2.0	0.373	0.035	0.25	2.5	
14871	2.0	0.5		T		2.5	0.365	0.034	0.10	0.7	
14887	0.5		0.5			1.0	0.196	0.00	0.07	0.7	
14689	0.5		1.0	0.5		2.0	0.213	0.008	0.07	0.4	
14695	T		0.5			0.5	0.182	0.059	0.13	0.7	
14742	T			0.5		0.5	0.223	0.071	0.17	1.0	
14666	0.5		1.0	T		1.5	0.163	0.002	0.07	0.3	
14685	0.5		2.0	T		2.5	0.455	0.013	0.18	0.6	
14685B											
14545	T		T			T	0.113	0.001	0.02	0.4	
14565	T					T	0.289	0.002	0.14	0.6	
14571	2.0		1.0	0.5		3.5	0.593	0.011	0.13	1.8	
14578	T		1.0			1.0	0.293	0.002	0.04	0.7	
14578B											
14598	T		T			T	0.075	0.005	0.02	0.3	
14893							0.164	0.008	0.12	0.9	
14899							0.032	0.002	0.03	0.7	
14908	1.5	T				0.5	0.113	0.005	0.08	0.7	
14917		0.5				0.5	0.361	0.001	0.31	2.5	
14925	T					T	0.182	0.001	0.11	1.0	
14998	T	T	0.5	T		0.5	0.169	0.007	0.14	0.5	
15862	T	T		0.5		0.5	0.116	0.008	0.14	0.6	
15870	0.5	T	T	0.5		1.0	0.157	0.002	0.09	0.8	
15879	0.5	T		T		0.5	0.224	0.003	0.15	1.5	

Project: Schaft Creek
Client: Copper Fox Metals Inc.
Data: Sample Information

Comments: 2005 core samples were collected by MDAG on Feb 7'07.
 2006 core samples were collected by Copper Fox personnel in Sep '07.
 For drillhole 05CF240, changed northing from 6359873 to 6358873 to reflect drillhole location on provided maps.

Sample Id.	Sulphides %					Assay Data				MoS2 (%)	
	Cp Chalcopyrite	Bn Bornite	Py Pyrite	Mb Molybdenite	Other	Total	Cu (%)	Mo (%)	Au (g/t)		Ag (g/t)
15887	1.0	T		0.5		1.5	0.285	0.008	0.28	1.8	
15891	T	0.5		0.5		1.0	0.234	0.011	0.21	1.5	
15908	0.5	0.5		0.5		1.5	0.421	0.032	0.38	2.4	
15911	0.5	0.5		0.5		1.5	0.179	0.017	0.15	1.0	
125285	0.5	0.5				1.0					
125288						T					
125293	T	1.0		T		1.0					
125305		T				T					
125311		T				T					
125703	T					T	0.156	0.028	0.10	<0.5	
125728	0.5	T		0.2		0.7	0.252	0.013	0.28	1.0	
125755	1.0		1.0	0.3		2.3	0.360	0.055	0.52	<0.5	
125772	0.5	0.5		0.5		1.5	0.269	0.045	0.44	1.3	
125795	T	1.5				1.5	0.142	0.002	0.07	0.6	
125422	T	T				T	0.210	0.002	0.19	1.9	
125435	0.5			T		0.5	0.200	0.021	0.16	<0.5	
125452	3.0	0.5		T		3.5	0.741	0.029	0.31	2.3	
125476	1.5			0.5		2.0	0.400	0.011	0.20	1.1	
125490	0.5		T			0.5	0.210	0.000	0.03	<0.5	
126192	T		T		Ma/Gp	T	0.205	0.004	0.13	<0.5	
126206	0.5		T	0.5	Gp/Sp	1.0	0.159	0.011	0.10	<0.5	
126225	0.5			1.0	Gp/Sp	1.5	0.268	0.027	0.23	<0.5	
126244	T			0.5	Gp/Sp	0.5	0.222	0.027	0.15	0.9	
126266	T			T	Gp/Sp	T	0.173	0.012	0.08	<0.5	
126279	T			T	Gp/Sp	T	0.215	0.020	0.11	<0.5	
126288	0.5			T	Gp	0.5	0.306	0.026	0.19	<0.5	
126297	0.5		T		Ma/Gp	0.5	0.222	0.010	0.11	<0.5	
126314	0.5		0.5		Gp	1.0	0.600	0.010	0.17	<0.5	
126329	0.5	T		T	Gp	0.5	0.272	0.006	0.26	0.6	
126337	0.5	T	0.5	0.5	Ma/Gp	1.5	0.466	0.025	0.35	1.0	
126351	T	0.5		0.5	Gp	1.0	0.204	0.008	0.18	1.2	
126427			3.0			3.0	0.044	0.001	0.01	<0.5	
126430	T		T			T	0.015	0.001	0.01	<0.5	
126434					Gp		0.014	0.001	0.01	<0.5	
126443			1.5			1.5	0.050	0.001	0.02	<0.5	
126449							0.006	0.001	<0.01	<0.5	
126464			1.0	T		1.0	0.203	0.001	0.04	<0.5	
126492	0.5		1.0			1.5	0.186	0.004	0.09	<0.5	
145655	T		1.0		Gp	1.0	0.132	0.001	0.09	<0.5	
145669	0.5		0.5		Gp	1.0	0.214	0.001	0.05	<0.5	
145685	2.0		T		Gp	2.0	0.180	0.001	0.02	<0.5	
145694	0.5				Gp	0.5	0.173	0.002	0.06	<0.5	
145708	0.5		0.5			1.0	0.195	0.002	0.08	<0.5	
145723	2.5		T			2.5	0.477	0.010	0.07	0.9	
146798	0.5	0.5		T		1.0	0.335	0.017	0.22	1.3	
146824	T	T				T	0.208	0.004	0.14	0.6	

Project: Schaft Creek
Client: Copper Fox Metals Inc.
Data: Sample Information

Comments: 2005 core samples were collected by MDAG on Feb 7'07.
 2006 core samples were collected by Copper Fox personnel in Sep '07.
 For drillhole 05CF240, changed northing from 6359873 to 6358873 to reflect drillhole location on provided maps.

Sample Id.	Sulphides %					Assay Data				MoS2 (%)
	Cp Chalcopyrite	Bn Bornite	Py Pyrite	Mb Molybdenite	Other	Total	Cu (%)	Mo (%)	Au (g/t)	
146831	0.5			T		0.5	0.460	0.021	0.15	1.6
146843	T	T		T	Gp/Sp	T	0.211	0.012	0.08	1.2
146861	0.5				Gp	0.5	0.094	0.014	0.11	<0.5
146868	0.5			T		0.5	0.321	0.007	0.10	0.7
126352	0.5					0.5	0.460	0.023	0.16	<0.5
126358	T					T	0.297	0.007	0.08	<0.5
126374	T					T	0.205	0.003	0.08	<0.5
126384	T	1.0				1.0	0.166	0.003	0.25	0.6
126391	T	T			Gp	T	0.217	0.014	1.18	<0.5
146172	T	T		T		T	0.254	0.027	0.21	0.6
146182	T	0.5				0.5	0.312	0.008	0.34	1.2
146203	0.5			T		0.5	0.191	0.007	0.58	0.7
146214	T			T		T	0.260	0.003	0.06	<0.5
146221	0.5		T	T		0.5	0.583	0.003	0.19	0.8
146238	0.5		0.5	T		0.5	0.080	0.002	0.02	<0.5
147034	T			0.5	Gp	0.5	0.471	0.060	0.24	1.9
147038	0.5	T		0.5	Sp	1.0	0.346	0.016	0.17	0.7
147051	0.5	T	T			0.5	0.231	0.009	0.03	<0.5
147070			2.5			2.5	0.024	0.002	0.01	<0.5
147087			7.0			7.0	0.019	0.002	0.02	<0.5
147097	T		1.0			1.0	0.063	0.002	0.09	<0.5
145508	0.5	T				0.5	0.063	0.002	0.05	<0.5
145527	T		1.0			1.0	0.195	0.002	0.21	<0.5
145543	0.5	T		T		0.5	0.198	0.010	0.26	0.5
145562	0.5	T		T		0.5	0.187	0.013	0.21	<0.5
145576	0.5		2.0	T		2.5	0.246	0.116	0.21	<0.5
145601	0.5					0.5	0.241	0.008	0.30	0.9
146297	T	0.5		T		0.5	0.710	0.013	0.59	3.5
146314	T	T	T	T		T	0.245	0.009	0.21	0.9
146335	T	T		T		T	0.217	0.004	0.11	1.0
146352	T					T	0.136	0.003	0.13	0.7
146368	T		T			T	0.170	0.003	0.23	<0.5
146390	T	0.5			Gp	0.5	0.262	0.005	0.26	0.90
146508		1.0		T	Gp	1.0	0.127	0.003	0.17	0.5
146526		T		T		T	0.178	0.001	0.22	0.8
146544	T	T				T	0.131	0.001	0.15	<0.5
146565	T	1.0		T	Gp	1.0	0.150	0.009	0.19	0.8
146589	T	0.5		T		0.5	0.209	0.032	0.22	25.1
146613	T					T	0.274	0.038	0.12	0.5
146627		T				T	0.152	0.005	0.23	1.0
146637	1.0					1.0	0.345	0.023	0.05	<0.5
146649	T		1.0	T	Gp	1.0	0.086	0.009	0.03	<0.5
146657		3.0	T			3.0	0.249	0.011	0.09	1.9
146676	T	0.5				0.5	0.223	0.009	0.06	1.3
125188	0.5	1.0				1.5	0.413	0.007	0.39	1.8
125198	T			T		T	0.285	0.019	0.21	1.4

Project: Schaft Creek
Client: Copper Fox Metals Inc.
Data: Sample Information

Comments: 2005 core samples were collected by MDAG on Feb 7'07.
 2006 core samples were collected by Copper Fox personnel in Sep '07.
 For drillhole 05CF240, changed northing from 6359873 to 6358873 to reflect drillhole location on provided maps.

Sample Id.	Sulphides %					Total	Assay Data				MoS2 (%)
	Cp Chalcopyrite	Bn Bornite	Py Pyrite	Mb Molybdenite	Other		Cu (%)	Mo (%)	Au (g/t)	Ag (g/t)	
125207				T		T	0.168	0.002	0.16	<0.5	
125228	0.5	3.0		1.0		3.5	0.220	0.027	0.06	1.20	
125244	T	1.0				1.0	0.176	0.002	0.16	1.10	
125257			T			T	0.011	0.002	0.01	0.60	
125278						0	0.030	0.001	0.01	0.60	
125596	1.0	T	0.5			1.5	0.215	0.007	0.16	<0.5	
125610	T	T		T		T	0.068	0.003	0.17	<0.5	
125626	3.0		3.0	T		3.0	0.247	0.004	0.23	<0.5	
125641	T			T		T	0.230	0.038	0.43	1.1	
125669	0.5		5.0	T	Gp	5.5	0.366	0.012	0.09	<0.5	
125690	0.5					0.5	0.062	0.001	0.02	<0.5	
West Breccia Zone											
14018			1.0			1.0	0.147	0.007	0.06	<0.5	
14021	2.0		T			2.0	0.173	0.036	0.03	<0.5	
14036	4.0					4.0	0.189	0.061	0.04	5.8	
14043	0.0					2.0	0.153	0.034	0.15	2.0	
14060	T-1					T-1	0.280	0.032	0.04	<0.5	
14067	1.0					1.0	0.247	0.014	0.03	<0.5	
14076	T		T			T	0.173	0.005	0.16	<0.5	
14083	T		1.0			1.0	0.130	0.001	0.01	<0.5	
14099	0.5		1.0			1.0	0.157	0.002	0.02	1.1	
14103	1.0		T			1.0	0.266	0.022	0.02	1.0	
125046				T		T	0.124	0.005	0.090	0.7	
125068	T	T		0.5	Sp	0.5	0.466	0.009	0.200	3.3	
125073	2.0	2.0		0.5		5.5	0.883	0.037	0.370	9.5	
125079	4.0	T		1.0		5.0	1.522	0.108	3.080	18.8	
125084	3.0			T		3.0	0.600	0.015	0.270	3.7	
125127	0.5	0.5		T		1.0	0.166	0.006	0.13	<0.5	
125129	0.5	0.5		0.5		1.5	0.293	0.010	0.22	1.2	
125134	2.5	T		0.5		3.0	0.681	0.016	0.18	1.0	
125142	1.0			0.5		1.5	0.269	0.015	0.05	0.6	
125149						0.0	0.206	0.004	0.12	0.6	
125154	0.5	0.5		T		1.0	0.100	0.010	0.05	0.9	
125165	0.5	T				0.5	0.271	0.002	0.22	1.1	
125176	0.5	1.0				1.5	0.467	0.001	0.18	4.1	
146112	T	T				T	0.162	0.001	0.36	<0.5	
146115			T			T	0.004	0.001	<0.01	<0.5	
146124	0.5				Gp	0.5	0.063	0.003	0.01	<0.5	
146127			1.0			1.0	0.026	0.001	0.01	<0.5	
146135						0.0	0.035	0.001	0.06	<0.5	
146149	T					T	0.021	0.001	<0.01	<0.5	
146161							0.030	0.001	0.01	<0.5	
146164							0.003	0.001	0.01	<0.5	
145951	0.5				Gp	0.5	0.191	0.002	0.03	<0.5	
145956	1.0	T			Gp	1.0	0.207	0.005	0.03	<0.5	
145974		T				T	0.025	0.001	0.01	<0.5	

Project: Schaft Creek
Client: Copper Fox Metals Inc.

Data: Sample Information

Comments: 2005 core samples were collected by MDAG on Feb 7'07.
 2006 core samples were collected by Copper Fox personnel in Sep '07.
 For drillhole 05CF240, changed northing from 6359873 to 6358873 to reflect drillhole location on provided maps.

Sample Id.	Sulphides %					Total	Assay Data				MoS2 (%)
	Cp Chalcopyrite	Bn Bornite	Py Pyrite	Mb Molybdenite	Other		Cu (%)	Mo (%)	Au (g/t)	Ag (g/t)	
145982						0.0	0.002	0.001	<0.01	<0.5	
145992	T		T	T	Gp	T	0.179	0.006	0.04	<0.5	
145999					Gp	0.0	0.068	0.001	0.01	<0.5	
145834							0.056	0.001	0.01	<0.5	
145842	T					T	0.024	0.001	0.01	<0.5	
145852	0.5	T				0.5	0.123	0.001	0.01	<0.5	
145857							0.009	0.001	0.01	<0.5	
145871		T				T	0.030	0.001	0.02	<0.5	
145608			5.0			5.0	0.058	0.002	0.03	<0.5	
145614			3.0			3.0	0.170	0.002	0.08	<0.5	
145628			T		Gp	T	0.086	0.002	0.03	<0.5	
145640			3.0			3.0	0.126	0.001	0.05	<0.5	
145646			T			T	0.142	0.002	0.07	<0.5	
Paramount Zone											
125965	2.0	T	0.5	T		2.5	0.325	0.009	0.03	<0.5	
125974	0.5		2.5		Gp	3.0	0.053	0.005	<0.01	<0.5	
125983	0.5		0.5		Gp	1.0	0.154	0.018	0.02	<0.5	
125988			T		Gp/Az	T	0.006	0.001	<0.01	<0.5	
126007	0.5			0.5	Gp/Sp	1.0	0.130	0.020	0.17	<0.5	
126031	0.5			0.5	Gp/Sp	1.0	0.139	0.006	0.14	0.8	
126040	1.0		1.0		Ma	2.0	0.262	0.033	0.02	<0.5	
126054	0.5		T	T		0.5	0.148	0.008	0.01	<0.5	
126067	0.5		T			0.5	0.217	0.009	0.02	<0.5	
126081	1.5		0.5	0.5		2.5	0.620	0.009	0.05	3.1	
126110							0.210	0.038	0.06	1.0	
126118	1.0		0.5			1.5	0.548	0.017	0.10	<0.5	
125904	0.5	0.5		T	Ma	1.0	0.290	0.032	0.18	0.6	
125919	2.5	T		0.5	Gp	3.0	0.430	0.032	0.12	0.6	
125928	0.5	T		T	Gp	0.5	0.100	0.011	0.07	1.1	
125933					Gp		0.005	0.001	<0.01	<0.5	
125944			0.5		Gp	0.5	0.025	0.002	0.01	<0.5	
125952			2.5		Gp	2.5	0.020	0.001	0.01	<0.5	
125963	0.5		0.5		Gp	1.0	0.350	0.006	0.07	<0.5	
126120	T	0.5		T	Ma	0.5	0.198	0.005	0.20	2.1	
126131					Ma	0.0	0.085	0.001	0.05	<0.5	
126142					Ma	0.0	0.069	0.002	0.28	<0.5	
126154	0.5			0.5		1.0	0.230	0.008	0.21	1.5	
126171	0.5		1.5	0.5	Sp	2.5	0.163	0.009	0.03	<0.5	
126181			1.0			1.0	0.019	0.001	0.01	<0.5	
125806			T			T	0.054	0.001	0.02	<0.5	
125816						0.0	0.007	0.001	<0.01	<0.5	
125833	0.5	T		0.5	Gp	1.0	0.384	0.011	0.22	2.6	
125861	1.0	T		0.5	Sp/Gp	1.5	0.318	0.019	0.23	0.9	
125875	0.5	0.5		0.5	Sp/Gp	1.5	0.303	0.014	0.26	1.6	
125897	0.5	T		0.5	Sp/Gp	1.00	0.054	0.015	0.15	<0.5	

Project: Schaft Creek
Client: Copper Fox Metals Inc.

Data: **Sample Information**

Comments: 2005 core samples were collected by MDAG on Feb 7'07.
 2006 core samples were collected by Copper Fox personnel in Sep '07.

For drillhole 05CF240, changed northing from 6359873 to 6358873 to reflect drillhole location on provided maps.

Sample Id.	Sulphides %		Other	Total	Assay Data				MoS2 (%)
	Cp Chalcocopyrite	Bn Bornite			Py Pyrite	Mb Molybdenite	Cu (%)	Mo (%)	
Tailings									
LIARD ZONE									
PARAMOUNT									
WEST BRECCIA									
High-Sulphide History									
T112 (171' - 172')					0.036	0.002	0.01	0.9	0.003
T113 (81' - 82')					0.075	0.003	0.03	1.1	0.005
T113 (983' - 985')					0.219	0.007	0.08	1.0	0.012
T140 (30' - 31')					0.739	0.029			0.049
T166 (389' - 390')									
T185 (116' - 117')					0.010	0.002			0.003
T207 (261.5' - 262')					0.095	0.017	0.06	0.7	0.028
T207 (269' - 271')					0.095	0.017	0.06	0.7	0.028

Project: Schaft Creek
Client: Copper Fox Metals Inc.
Data: Sample Information
Comments: 2005 core samples were collected by MDAG on Feb 7'07.
 2006 core samples were collected by Copper Fox personnel in Sep '07.
 For drillhole 05CF240, changed northing from 6359873 to 6358873 to reflect drillhole location on provided maps.

Sample Id.	Description	Sampling Notes
Main Zone		
14130	Moderate- Strongly Altered Plagioclase-Phyric Andesite. Variable colour from pink to grey, with pink overprinting resulting from K-alteration of andesite. Most intense flanking cm-scale low angle quartz veins, and forming meter-scale alteration envelopes, pervasive into host. Areas of high fracturing dominated by carbonate-chlorite filling. Randomly oriented, low-high angle mm-cm scale quartz veining, with erratic sulphide mineralization of chalcopyrite and bornite in trace to <1% over the section.	Subsample collected from top of rejects stored in white plastic bucket; dry, grey and pink (granite?) gravel and fines
14144	Moderately-Strongly Altered Plagioclase-Phyric Andesite. Variably altered, similar to 6.4 - 36.6 m. Locally strong fault gouge and breccia developed. 57.9 - 61.0 m cm sections of fault gouge and broken core. 61.0 - 64.0 m medium to high angle fault gouge and breccia along 30cm length with a 20cm section at 61.9 m of a low angle hematized vein breccia.	Subsample collected from top of rejects stored in white plastic bucket; dry, grey and pink (granite?) gravel and fines
14148	Fault Zone - Tectonic Deformation and Alteration Zone. 70.0 - 73.0 m cm-dm sections of intense deformation and alteration, similar to above. Strong chloritization and silicification. Disseminated bornite associated with chloritization and quartz vein material. Chloritization over-printing K-alteration. 73.1 - 76.2 m intense chloritization and fault gouge anastomizing at low angle to core. Chloritization over-printing K-alteration. Cm sections of highly comminuted rock developing rock flour and soft clay rich zones.	Subsample collected from top of rejects stored in white plastic bucket; saturated, medium grey gravel and fines
14156	Fault Zone - Tectonic Deformation and Alteration Zone. 87.2 - 96.0 m relict protolith of possible feldspar porphyry displaying variable K-alteration.	Subsample collected from top of rejects stored in white plastic bucket; dry, grey and pink (granite?) gravel and fines
14162	107.3-109.3 m: Mafic Dyke. Dark grey, fine grain, with 10% 0.5-3mm carbonate amygdules. Upper and lower contact at low angle with strong carbonatization and bleaching along 20cm, especially the lower contact. Section contains mm low angle carbonate veinlets. Upper contact displays weak chill margin. 106.1-107.3 m: Feldspar-Quartz Porphyry. Variable K-alteration diffuse through section with meter lengths of intense alteration. 103.6 - 107.3 m Very low angle sub-parallel mm-cm quartz veins with 10% bornite along 10cm length.	Subsample collected from top of rejects stored in white plastic bucket; dry, light grey gravel and fines
14169	Feldspar-Quartz Porphyry. Predominantly pink. Variable K-alteration ranging from moderate to strong. MM stockwork and quartz veinlets concentrated in zones. Bornite and chalcopyrite mineralization associated with stockwork with bornite being greater than chalcopyrite, with total sulphide concentrations of up to 7% along 30cm. Minor molybdenite. Sulphides are also finely disseminated in wall rock with stringer-type concentrations associated with quartz veins. Late molybdenite is smeared or painted along fracture planes trace chalcopyrite. Typically the fractures are at a low-medium angle and average 1per meter.	Subsample collected from top of rejects stored in white plastic bucket; dry, light grey gravel and fines
14232	Plagioclase-augite porphyry andesite... pink-grey. Moderate potassic alteration. Core in part strongly fractured. Plagioclase phenocrysts light green, epidote alteration? Moderate stockwork of mm veins, medium-low angle, in part vuggy, mm to 2cm spacing: Quartz veins, carbonate veins, talc(?) chlorite veins. Total sulphides 2%: 0.5% each, bornite, chalcopyrite, pyrite in veins and adjacent to veins. Very fine chalcopyrite commonly replacing augite crystals.	Subsample collected from top of rejects stored in white plastic bucket; dry, medium grey gravel and fines; low weight remaining
14250	Augite porphyry. Similar to above. Fine grained, porphyritic. Colour generally dark green-grey with minor pink grey, weak potassic alteration: 85.3 - 101.2 m higher abundance of quartz-stockwork with chalcopyrite, bornite. Quartz-carbonate stockwork strongly variable, generally low abundance.	Subsample collected from top of rejects stored in white plastic bucket; dry, medium grey gravel and fines
14260	Augite porphyry. Similar to above. Fine grained, porphyritic. Colour generally dark green-grey with minor pink grey, weak potassic alteration: 85.3 - 101.2 m higher abundance of quartz-stockwork with chalcopyrite, bornite. Quartz-carbonate stockwork strongly variable, generally low abundance. 96.0 - 106.7 m Alternating weak chlorite alteration and weak potassic alteration. Weak quartz-carbonate stockwork, ~0.5% each chalcopyrite, bornite, pyrite, trace molybdenite.	Subsample collected from top of rejects stored in white plastic bucket; dry, dark grey gravel and fines
14276	Plagioclase-phyric, porphyritic andesite. Fine grained, massive, generally competent. Fine grained groundmass with 10% 0.5-2mm plagioclase phenocrysts. Colour medium green-grey, locally beige. Alteration weak: Chlorite, epidote, hematite, locally potassic. Veining, stockwork generally weak-moderate: mm-1cm quartz veins, carbonate veins, cm-10cm spacing, random orientation. Locally strong stockwork and vein breccia, ft size. Sulphides predominantly in stockwork, minor disseminated. Moly commonly on slickensides, in fractures. Sulphide abundance 0.5% for each chalcopyrite, bornite, trace molybdenite. Locally high chalcopyrite abundance in mm to 10mm veins, essentially massive chalcopyrite veins. 139.0 - 150.9 m dark green chlorite alteration. Low vein density. Rare 1mm massive chalcopyrite veins and molybdenite coated slickensides, fractures.	Subsample collected from top of rejects stored in white plastic bucket; dry, medium grey gravel and fines; low weight remaining
14295	Plagioclase-phyric, porphyritic andesite. Fine grained, massive, generally competent. Fine grained groundmass with 10% 0.5-2mm plagioclase phenocrysts. Colour medium green-grey, locally beige. Alteration weak: Chlorite, epidote, hematite, locally potassic. Veining, stockwork generally weak-moderate: mm-1cm quartz veins, carbonate veins, cm-10cm spacing, random orientation. Locally strong stockwork and vein breccia, ft size. Sulphides predominantly in stockwork, minor disseminated. Moly commonly on slickensides, in fractures. Sulphide abundance 0.5% for each chalcopyrite, bornite, trace molybdenite. Locally high chalcopyrite abundance in mm to 10mm veins, essentially massive chalcopyrite veins. 199.0 - 212.7 m fine grained, dark green-grey, minor pink potassic alteration. Core competent. Weak stockwork of 1mm carbonate veins, quartz veins, in part with high abundance of sulphides (pyrite, chalcopyrite). Common 5-10mm pink potassic vein halos. Overall sulphides: 0.5-1% of each chalcopyrite, pyrite, in veins, halos.	Subsample collected from top of rejects stored in white plastic bucket; dry, medium grey gravel and fines
14301	Altered Andesite - Moderate-Strong. Variable pink to grey. Variable dm-meter scale K-alteration ranging from moderate to strong, with dm-meter sections of weak incipient alteration. Light green alteration associated with mm carbonate veinlets appears to overprint the K-alteration, and may in part be epidote and sericitic alteration. Areas of intense K-alteration completely obliterate protolith and are usually associated with stockwork array of mm-cm carbonate-quartz veins containing disseminated molybdenite or bornite. 10.8 - 12.8 m medium grey-green, fine grained with mm carbonate amygdules and mm low angle carbonate veining. Possibly a late mafic dyke.	Subsample collected from top of rejects stored in white plastic bucket; dry, grey and pink (granite?) gravel and fines
14323	Augite-Phyric Andesite. Medium grey, fine grain, with 3-5% 1-4mm anhedral augite phenocrysts displaying hematite rich rims and cores of chlorite-hematite. Some show distinct pseudomorphing of hexagonal crystal form. Overall this unit exhibits weak pervasive chloritization. Low to medium angle carbonate-chlorite fractures averaging 6/meter.	Subsample collected from top of rejects stored in white plastic bucket; dry, light grey gravel and fines
14332	Augite-Phyric Andesite. Medium grey, fine grain, with 3-5% 1-4mm anhedral augite phenocrysts displaying hematite rich rims and cores of chlorite-hematite. Some show distinct pseudomorphing of hexagonal crystal form. Overall this unit exhibits weak pervasive chloritization. Low to medium angle carbonate-chlorite fractures averaging 6/meter.	Subsample collected from top of rejects stored in white plastic bucket; dry, light grey gravel and fines

Project: Schaft Creek
Client: Copper Fox Metals Inc.
Data: Sample Information
Comments: 2005 core samples were collected by MDAG on Feb 7'07.
 2006 core samples were collected by Copper Fox personnel in Sep '07.
 For drillhole 05CF240, changed northing from 6359873 to 6358873 to reflect drillhole location on provided maps.

Sample Id.	Description	Sampling Notes
14345	Weakly-Moderately Altered Plagioclase-Phyric Andesite. Pale pink-grey. Weak to moderate pervasive K-alteration. Where alteration is quite strong the feldspar phenocryst component of the rock become highly accentuated. 2-5mm, medium-high angle carbonate-quartz-molybdenite veins spaced at 2-3/meter. 125.0 - 142.8 m moderate to strong K-alteration overprinted by a network of mm-cm fluid phase, dominated by carbonate and mineralized with fine grain disseminated chalcopyrite carrying up to 7%, and forming a stockwork array with diffuse boundaries and does not appear to be vein associated. More of a late mineralization phase which may also be contributing to painted molybdenite on fracture planes.	Subsample collected from top of rejects stored in white plastic bucket; dry, light grey gravel and fines
14348	Augite-Phyric Andesite. Fractured containing carbonate-chlorite filling and K-alteration envelopes on a mm-cm scale. Upper contact is fault controlled at high angle.	Subsample collected from top of rejects stored in white plastic bucket; dry, light grey gravel and fines
14797	Variably Altered Augite-Feldspar-Phyric Andesite. Intensely broken core resulting in high rubble content. Variable K-alteration from moderate to strong associated with mm-cm quartz-carbonate stockwork veining dominated by bornite mineralization. Moderate pervasive chloritization along meter lengths, accompanied by intense chlorite hairline chlorite veinlets forming a crackle breccia. Overall 5% magnetite.	Subsample collected from top of rejects stored in white plastic bucket; dry, medium grey gravel and fines
14808	Fault Zone. 41.3 - 49.0 m; very strong chloritization and carbonatization resulting in veining and crackle brecciation of an earlier intense K-alteration phase. Heavy gouge and rubble developed along meter lengths. Late chlorite veinlets throughout. Dm section of low angle shearing and brittle deformation resulting in mylonite.	Subsample collected from top of rejects stored in white plastic bucket; dry, medium grey gravel and fines
14816	Variably Altered Augite -Phyric Andesite. Moderate to intense pervasive K-alteration and chloritization completely obliterating protolith. Ghostly spotty hematization forming cm patches resulting from the overprinting by K-alteration. Highly fractured with cm sections of fault gouge. Mm-cm medium to high angle quartz-carbonate -chlorite veins some heavily mineralized with bornite.	Subsample collected from top of rejects stored in white plastic bucket; dry, light grey gravel and fines
14828	Marginal Alteration-Transition Zone -Augite-Phyric Andesite. Variable K-alteration ranging from weak to moderate with patchy mm-cm ghostly relic host inclusions, and associated with pervasive chloritization imparting a green hue to the host rock. 96.9 - 104.8 m; mm randomly oriented quartz-carbonate veins forming a weak stockwork array.	Subsample collected from top of rejects stored in white plastic bucket; dry, medium grey gravel and fines
14844	Andesite. Grey, fine grain, masive, Incipient crackle brecciation developed by hairline to 3mm randomly oriented carbonate veinlets. Rare 5mm quartz-carbonate veins with bornite. Rare molybdenite painted fractures.	Subsample collected from top of rejects stored in white plastic bucket; dry, medium grey gravel and fines
14680	Augite-Feldspar-Phyric Andesite. Grey-green, massive with weak patchy K-alteration, rare mm epidote and darker blotchy areas of high magnetite. Mm randomly oriented quartz-carbonate veins with molybdenite and bornite, about 2/meter.	Subsample collected from top of rejects stored in white plastic bucket; dry, medium grey gravel and fines
14871	Andesitic Tuff-Lapilli Tuff. Medium grey, massive to interbedded tuff-lapilli tuff with dm sections of lithic tuff. Bedding at very low angle to core. Dominant mineralization is associated with mm quartz-carbonate veinlets carrying disseminated chalcopyrite and bornite and occasional chalcopyrite stringers. All veining in a random array sometimes concentrated sufficiently to form a weak stockworks. Minor molybdenum painted fracture surfaces. Dm sections of intercalated feldspar-phyric andesite with sharp high angle contacts.	Subsample collected from top of rejects stored in white plastic bucket; dry, medium grey gravel and fines
14887	Andesitic Tuff. Massive fine grain rock displaying weak low angle bedding and intercalated lithic tuff horizons. Weak epidote forming cm patches.	Subsample collected from top of rejects stored in white plastic bucket; dry, medium grey gravel and fines
14689	Feldspar-porphry. Massive, competent. Pink colour, potassic alteration. Rock made up of very fine grained felsic groundmass and ~20% white feldspar phenocrysts and 1-2% yellowish, boxy, altered phenocrysts showing relict cleavage (pseudomorph after augite ?). Rare quartz eyes. 1% finely disseminated sulphides, chalcopyrite, pyrite. Comment: Rock considered as an altered variety of PPAU. Low vein density, dm spacing, random orientation: hairline to 3mm quartz-carbonate-veins, chlorite veins, pink carbonate-hematite veins. Accessory chalcopyrite, molybdenite in veins.	Subsample collected from top of rejects stored in white plastic bucket; dry, light grey gravel and fines
14695	Plagioclase-phyric and augite phyric andesite. Colour medium green grey, 1mm greenish plagioclase phenocrysts, 1-3% altered augite phenocrysts. Common (5%) black-dar breccia portions grading into crackle breccia. Matrix carbonate-chlorite-red hematite. Moderate density hairline to 5mm veins with blackish halo (chlorite-carbonate), low angle to medium angle. Accessory chalcopyrite in veins and breccia. Sharp gradation. 28.3-29.9: Strongly altered, veined, rusty, in part rubble. Alteration hematite, chlorite. 29.1-29.4 m 3cm quartz-carbonate vein 45CA and 3cm strongly molybdenite-coated vein and fault 75CA (i.e. subhorizontal).	Subsample collected from top of rejects stored in white plastic bucket; dry, light grey gravel and fines
14742	Lapilli andesite and andesite, variously textured and altered. Unit divided into subdivisions 155.7 -164.3 m ANLP Colour medium grey. Weak chloritic and potassic alteration. Low vein density, medium angle.	Subsample collected from top of rejects stored in white plastic bucket; dry, light grey gravel and fines
14666	Volcanic Breccia. Variable grey-green colour, fine grain matrix. Variable pervasive chloritization and weak carbonatization. Dm sections of cm size oxide inclusions. Randomly oriented hairline carbonate veinlets occasionally forming a weak stockwork array. Dm sections of weak K-alteration. Rare quartz-carbonate veinlet exhibiting biotite selvage. Locally disseminated and stringer chalcopyrite concentrations. Meter sections with mm-cm autobrecciated clasts as well as xenoliths ranging from fine grain mafic to intermediate in composition, with occasional porphyry clast. Alternating meter sections of interbedded andesite and volcanic breccia. Rare molybdenite painted fractures. 51.8 - 57.9 m; high in irregular shaped oxide void fillings and inclusions, up to 10% by volume.	Subsample collected from top of rejects stored in white plastic bucket; dry, medium grey gravel and fines
14685	Diorite. Medium grey, massive. Variable chloritization, with sericite overprinting. Dm scale K-alteration associated with carbonate chlorite veins. 7% oxide and fine grain disseminated pyrite. Dm section of weak cumulate texture. 97.8 - 107.0 m; massive with a low vein density.	Subsample collected from top of rejects stored in white plastic bucket; dry, medium grey gravel and fines (see 14685B)
14685B		Subsample collected from bottom of rejects stored in white plastic bucket; dry, medium grey gravel and fines (see 14685)

Project: Schaft Creek
Client: Copper Fox Metals Inc.
Data: Sample Information
Comments: 2005 core samples were collected by MDAG on Feb 7'07.
 2006 core samples were collected by Copper Fox personnel in Sep '07.
 For drillhole 05CF240, changed northing from 6359873 to 6358873 to reflect drillhole location on provided maps.

Sample Id.	Description	Sampling Notes
14545	Porphyritic, plagioclase-phyric andesite. Very fine grained, igneous, felsic groundmass hosting abundant 0.3-2mm plagioclase phenocrysts and some augite phenocrysts, but altered. Core competent, moderate to strongly fractured. Colour 1/2 - 3/4 dark green grey; 1/4 to 1/2 medium pink green grey, i.e. weak potassic alteration. Alteration generally weakly chloritic, 1/4 to 1/2 weak patchy, potassic alteration. Potassic alteration areas are spotty, with 20% dark green chloritic (with tourmaline?) spots. Accessory red hematite spots. Accessory disseminated pyrite, chalcopyrite, bornite. Rare epidote patches. Veining: Generally low vein density, quartz veins, carbonate veins, chlorite veins. Veins mm wide, low angle-medium angle, with mm wide pink halos. Sulphides: Trace to accessory pyrite, chalcopyrite, bornite in rare mm size patches, veins and disseminations. Rare 5-10mm size chalcopyrite patches or discontinuous veins.	Subsample collected from top of rejects stored in white plastic bucket; dry, medium grey gravel and fines
14565	Slightly brecciated, in situ, jig-saw fit. Colour 70% pink, potassic alteration. Weak breccia: Distention breccia, randomly oriented mm fractures filled with chlorite, carbonate. Breccia matrix 2-5%, containing chlorite. 1/10 hematite alteration. Accessory chalcopyrite as a) disseminations, mm patches; b) in thin veins.	Subsample collected from top of rejects stored in white plastic bucket; dry, medium grey gravel and fines
14571	Plagioclase porphyry. Massive, medium grained. Colour light pink grey, greenish grey. 40-60% 0.5-3mm size plagioclase phenocrysts, 5% interstitial chlorite grains, fine grained felsic matrix. Upper contact sharp, irregular, chilled, with andesite wall rock clasts in plagioclase porphyry. Chilled phase has 1% altered augite phenocrysts and rare quartz eyes. Common accessory (1%) chalcopyrite as disseminations and in veins. Trace molybdenite in veins. Two 5cm fault gouges 45CA at 85.0m and 85.3 m. Lower contact irregular: PPPL and ANPF are intertwined, fine grained andesite being broken up and intruded by medium grained plagioclase porphyry.	Subsample collected from top of rejects stored in white plastic bucket; dry, light grey gravel and fines
14578	Plagioclase-augite-phyric andesite; medium grained-coarse grained plagioclase- and augite phenocrysts; colour pale pink grey, i.e. potassic alteration. Variable abundance of phenocrysts. Moderate vein density, variable, in places cm spacing, crackle breccia of dark veins, low angle, carbonate-chlorite-veins. 102.1 - 102.4 m Several 1mm high-molybdenite slickensides; at 108.5 m one 4cm quartz vein with 2% molybdenite. Overall accessory chalcopyrite, bornite, molybdenite.	Subsample collected from top of rejects stored in white plastic bucket; dry, light grey gravel and fines (see 14578B)
14578B		Subsample collected from bottom of rejects stored in white plastic bucket; dry, light grey gravel and fines (see 14578)
14598	Fine grained, plagioclase-phyric, augite-phyric andesite. Colour mostly medium green grey, rare (<1/10) pink potassic alteration, mostly as halos around veins. Moderate vein density, cm-10cm spacing, hairline to 5mm quartz veins, low angle to medium angle. Several 1-5cm carbonate-chlorite-veins and vein breccia with high sulphide abundance (several % of coarse grained chalcopyrite, pyrite, molybdenite)	Subsample collected from top of rejects stored in white plastic bucket; dry, medium grey gravel and fines
14893	Plagioclase-phyric and augite-phyric andesite. Fine grained, massive, competent core. Fine grained, felsic, igneous groundmass hosting 20% 0.2-2mm plagioclase phenocryst and 1-5% dark, altered augite phenocrysts. Variable phenocryst abundance. Colour generally medium-dark green grey and medium brown grey, alternating at 1.5 - 3.0 m intervals. Weak chloritic and weak potassic alteration. Generally low vein density, 10cm spacing, random orientation, <1 to 10mm width. Rare 10-30mm veins. Scattered portions (0.3 - 1.5 m) of higher vein density/stockwork, cm spacing. Trace to accessory sulphides in veins: chalcopyrite, bornite. Approximate subdivisions according to geological characteristics: 4.9 - 23.8 m PPAU Dark green grey with minor medium brown grey portions. Strongly fractured, rusty, limonitic, in part with malachite coating.	Subsample collected from top of rejects stored in white plastic bucket; dry, medium grey gravel and fines
14899	Plagioclase-phyric and augite-phyric andesite. Fine grained, massive, competent core. Fine grained, felsic, igneous groundmass hosting 20% 0.2-2mm plagioclase phenocryst and 1-5% dark, altered augite phenocrysts. Variable phenocryst abundance. Colour generally medium-dark green grey and medium brown grey, alternating at 1.5 - 3.0 m intervals. Weak chloritic and weak potassic alteration. Generally low vein density, 10cm spacing, random orientation, <1 to 10mm width. Rare 10-30mm veins. Scattered portions (0.3 - 1.5 m) of higher vein density/stockwork, cm spacing. Trace to accessory sulphides in veins: chalcopyrite, bornite. Approximate subdivisions according to geological characteristics: 23.8 - 40.5 m PPAU and ANDS, fine grained, low phenocrysts population.	Subsample collected from top of rejects stored in white plastic bucket; dry, medium grey gravel and fines
14908	Lapilli andesite/agglomerate-andesite. Core competent, massive. Distinct fragmental texture, heterolithic clasts, andesitic. Clasts size < 1 to > 5 cm. Colour generally medium brown grey, minor dark green grey. Weak chlorite and potassic alteration. - Generally low vein density, but slightly higher than above: cm to dm spacing, medium angle.	Subsample collected from top of rejects stored in white plastic bucket; dry, medium grey gravel and fines
14917	Plagioclase porphyry. Core competent, rock massive. Colour pale pink grey. Potassic alteration. 30-60% 1-3mm white and pink feldspar phenocrysts in fine grained felsic matrix. Contacts: Both upper and lower contact show ghost breccia over 0.6m. lower contact shows well preserved, sharp, chilled contact (50-60CA) of adjacent volcanic. This suggests that PPPL is probably older, i.e. pre-dated the andesite. Low vein density, dm spacing, 1-10mm quartz veins, with trace/accessory bornite, chalcopyrite. Quartz veins in part vuggy, open. Sharp contact 60CA	Subsample collected from top of rejects stored in white plastic bucket; dry, medium grey gravel and fines
14925	Ditto above, to 74.4 m. Lapilli-andesite/agglomerate. Core competent, massive texture. Size of andesitic clasts mm to 5cm. Clasts shape angular and rounded. Both matrix and clasts andesitic. Colour medium green grey and brown grey. Low vein density, dm spacing, medium angle. Weak chloritic, potassic, hematite alteration. Rare cm wide, pink potassic selvages. Rare 0.3-1.0m size stockworks. 132.3 - 135.3m strongly fractured, core rubbly. Trace sulphides in veins, hairline to 1mm, chalcopyrite, bornite, molybdenite; and chalcopyrite fracture coating. Molybdenite commonly as fracture coating. Chalcopyrite forming 0.5-2mm veins with high chalcopyrite abundance, one per 1.5 - 3m. dm size portions with stockwork and higher sulphides abundance: 84.7-85.0m; 87.8-88.4m; 91.1-91.4m; 99.4-100.0m; 100.6-101.8m; 110.9-112.8m; 114.3-114.9m; 117.3-118.0m; 120.7-121.9m; 127.7-128.3m; 134.1-137.1m.	Subsample collected from top of rejects stored in white plastic bucket; dry, medium grey gravel and fines
14998	Feldspar-Phyric Andesite. Grey-green, 10-15% mm anhedral-euhedral feldspar phenocrysts in a very fine grain matrix. In part tufaceous. 5% mm oxide inclusions. Weak pervasive chloritization and weak carbonatization. Randomly oriented mm-1/2cm quartz-carbonate-chlorite veins forming dm sections of stockworks, variably mineralized with chalcopyrite, bornite and molybdenite. Occasional molybdenite painted fracture surfaces. Late mm unmineralized carbonate veins.	Subsample collected from top of rejects stored in white plastic bucket; dry, medium grey gravel and fines
15862	Feldspar-Phyric Andesite. Green-grey, 10-15% mm anhedral-euhedral feldspar phenocrysts. 5% oxide inclusions. Variable dm-m sections of K-alteration and carbonate alteration associated with quartz-carbonate-chlorite and carbonate-feldspar stockworks. 75.4 - 91.4 m; high fracture and fault density at variable angles from low to high associated with carbonate-chlorite veins. Occasional molybdenite painted fracture surfaces.	Subsample collected from top of rejects stored in white plastic bucket; moist, dark grey gravel and fines

Project: Schaft Creek
Client: Copper Fox Metals Inc.
Data: **Sample Information**
Comments: 2005 core samples were collected by MDAG on Feb 7'07.
2006 core samples were collected by Copper Fox personnel in Sep '07.
For drillhole 05CF240, changed northing from 6359873 to 6358873 to reflect drillhole location on provided maps.

Sample Id.	Description	Sampling Notes
15870	Andesitic Lapilli Tuff-Agglomerate. Grey-green, lapilli fragments in fine grain andesitic matrix. Variable pervasive carbonatization from weak to strong, bleaching an earlier pervasive chloritization. High stockwork vein density of mm-cm quartz-chlorite-carbonate veins and chlorite-carbonate veins forming dm sections of crackle breccia. Rare mm pyrite stringers and strands. Chalcopyrite, bornite and molybdenite associated with the quartz-chlorite veins. Late cross-cutting unmineralized carbonate veins. Rare cm sections of highly comminuted rock forming bands at medium to high angle. Vuggy veins associated with carbonate phase. Cm sections of K-alteration, vein related.	Subsample collected from top of rejects stored in white plastic bucket; saturated, medium grey gravel and fines
15879	Andesite Breccia-Agglomerate. Angular mm-cm mafic-intermediate fragments and mm oxide inclusions, auto-brecciated. Fine grain matrix. Moderate pervasive chloritization Lower contact fault controlled with 3cm of gouge at high angle to core.	Subsample collected from top of rejects stored in white plastic bucket; dry, medium grey gravel and fines
15887	Andesitic Tuffite. Pale olive green. Fine grain. Interbedded clastic and pyroclastic facies. Riddled with a high density stockwork array of mm carbonate-chlorite veinlets mineralized with fine grain bornite, and displaying mm-1/2cm silica alteration selvages manifest as grey tones overprinting an earlier pervasive alteration event of carbonate-sericite soaking the protolith. Fine mm scale bedding oriented at very low angle to core. Sharp high angle lower contact.	Subsample collected from top of rejects stored in white plastic bucket; dry, medium grey gravel and fines
15891	Feldspar-Phyric Andesite. Green-grey. Variable chloritization overprinted by intermittent pervasive weak to strong carbonatization and dm sections of moderate to strong K-alteration associated with randomly oriented mm-cm quartz-carbonate-chlorite veins. 158.8 m ; very low angle carbonate-quartz vein brecciating host rock, displaying moderate K-alteration. Fault associated vein walls.	Subsample collected from top of rejects stored in white plastic bucket; dry, medium grey gravel and fines
15908	Feldspar-Quartz Porphyry. Andedral to subhedral feldspar phenocrysts and anhedral quartz compacted into a massive rock with disseminated chalcopyrite.	Subsample collected from top of rejects stored in white plastic bucket; dry, medium grey gravel and fines
15911	Andesite. Green-grey. Pervasive carbonatization and chloritization, with cm sections of intense carbonatization. 10% angular to round oxide inclusions. Minor bornite and chalcopyrite associated with quartz-carbonate veins.	Subsample collected from top of rejects stored in white plastic bucket; dry, medium grey gravel and fines
125285		
125288		
125293		
125305		
125311		
125703		
125728		
125755		
125772		
125795		
125422		
125435		
125452		
125476		
125490		
126192		
126206		
126225		
126244		
126266		
126279		
126288		
126297		
126314		
126329		
126337		
126351		
126427		
126430		
126434		
126443		
126449		
126464		
126492		

Project: Schaft Creek
Client: Copper Fox Metals Inc.

Data: Sample Information

Comments: 2005 core samples were collected by MDAG on Feb 7'07.
2006 core samples were collected by Copper Fox personnel in Sep '07.
For drillhole 05CF240, changed northing from 6359873 to 6358873 to reflect drillhole location on provided maps.

Sample Id.	Description	Sampling Notes
145655		
145669		
145685		
145694		
145708		
145723		
146798		
146824		
146831		
146843		
146861		
146868		
126352		
126358		
126374		
126384		
126391		
146172		
146182		
146203		
146214		
146221		
146238		
147034		
147038		
147051		
147070		
147087		
147097		
145508		
145527		
145543		
145562		
145576		
145601		
146297		
146314		
146335		
146352		
146368		
146390		
146508		
146526		
146544		
146565		
146589		
146613		
146627		
146637		
146649		

Project: Schaft Creek
Client: Copper Fox Metals Inc.
Data: Sample Information
Comments: 2005 core samples were collected by MDAG on Feb 7'07.
 2006 core samples were collected by Copper Fox personnel in Sep '07.
 For drillhole 05CF240, changed northing from 6359873 to 6358873 to reflect drillhole location on provided maps.

Sample Id.	Description	Sampling Notes
146657		
146676		
125188		
125198		
125207		
125228		
125244		
125257		
125278		
125596		
125610		
125626		
125641		
125669		
125690		
West Breccia Zone		
14018	Quartz-feldspar porphyry of plag + k-spar + qtz + hbl. Hornblende is typically altered to chlorite. Light sericitic alteration of feldspars. Trace pyrite is disseminated and very-fine-grained. Locally some trace fine-grained epidote. Greater sulphide content is observed around fractures and fine quartz- carbonate veins, locally accounting for close to 1% by volume. These veins are randomly oriented, short (typically <2cm), and narrow (<3mm). Phenocrysts are medium- to coarse-grained. Compositionally the rock contains too much K-spar to be considered a quartz monzonite, but is rather more granodioritic in composition, however much of the k-spar could be secondary. Pyrite seems to occur preferentially with secondary chlorite replacement of hornblende. -From 18.6 - 19.8 m: fairly wide vein (~1cm) hosting notable pyrite and possible chalcocopyrite.	Subsample collected from top of rejects stored in white plastic bucket; dry, dark grey gravel and fines
14021	Tourmaline Breccia. Unit is primarily porphyritic quartz-feldspar with primarily medium-grained plagioclase phenocrysts. "Wall-rock" is identical to the unit described above, and this unit is really the same lithology having undergone intense hydrothermal fracturing and veining. Where altered, the unit appears coarser-grained due to the "meshing" of finer groundmass grains by k-spar, which is then later overprinted by sericite and light chloritic alteration, particularly of secondary biotite from potassic phase. The name of this unit is derived from the presence of hydrothermal "vein" material which locally brecciates the rock. A more appropriate name would be "Hydrothermally brecciated porphyritic granodiorite", although the system is really more of a stockwork, as there is little evidence of clast movement. No heterolithic clasts, all in-situ, sharp, and angular to subangular clasts. The primary hydrothermal mineral is quartz with local feldspar and a pervasive dark blue-grey mineral, historically described as tourmaline. Locally, tourmaline is easily identifiable by it's acicular habit in the hydrothermal "vein" material, and may account for the rest of the blue-grey material. Ratio of wall-rock to vein materi	Subsample collected from top of rejects stored in white plastic bucket; dry, medium grey gravel and fines
14036	As above, same texture. 62.8 - 69.8 m: Degree of brecciation decreases. Similar texturally to interval at 53.9 - 58.5 m. Mostly highly potassically altered porphyritic wall rock overprinted by sericite, silica, and chlorite. Locally zones of intense, but spatially restricted tourmaline veining/brecciation/stockwork. Sulphide content decreases to 1-2%. Photo of typical texture (Photo 12) at 65.1 - 65.5 m showing association of very intense potassic alteration with tourmaline veining. Chalcocopyrite is restricted almost exclusively to the hydrothermal veins.	Subsample collected from top of rejects stored in white plastic bucket; dry, dark grey gravel and fines
14043	As TOBR unit above. Locally trace molybdenite paint on fracture surfaces and down to ~88.4 m, after which no molybdenite is observed. Very light epidote is observed starting at 76.8 m, and is observed to increase downhole. Locally chalcocopyrite approaches 10%, but averages to roughly 2%. Due to the very locally varying intensity of, and nature of, the hydrothermal stockwork veining, this unit could possibly be better described as a stockwork - a term which could possibly be applied to the entire hole reflecting the variable degree of fracturing as a result of a violent fluid event. Photo 14 taken of box 39 showing typical stockwork texture (82.0 - 84.1 m).	Subsample collected from top of rejects stored in white plastic bucket; dry, dark grey gravel and fines
14060	Felsic intrusive breccia. Matrix is felsic, fine-grained, and roughly equigranular with either clasts, or zones, of variable alteration of locally intense epidote and potassic (possibly hematite?) alteration. More mafic clasts have sharp boundaries and are angular to subangular, and tend to be more fine-grained. Upper one meter (down to 122.5m) is more massive, and less fractured (brecciated) than further downhole. Photo 24 was taken at 136.8 - 137.5 m as a texturally representative photo of the igneous breccia unit. (sample 05-JES-228 was also collected from this interval).	Subsample collected from top of rejects stored in white plastic bucket; dry, medium grey gravel and fines
14067	Pyroxene-phyric andesite (pyroxene phenocrysts). "Contact" with TOBR is not such, but this lithology passes up into the TOBR unit up to 152.4 m. "Contact" is more a gradual decrease in the volume of hydrothermal vein material relative to the host rock, with a corresponding decrease in sulphides. Sulphide % ~1-2%, primarily chalcocopyrite with trace pyrite. Chlorite and sericite alteration (possibly overprinting weak potassic). Locally epidote, usually associated with tourmaline/quartz "Stringers" or veins distal to the stockwork zone. Chloritic alteration is variable and centered around hairline veins. Photo 27 is typical of the textures within this unit (Sample 05-JES-230). Minor random oriented quartz veins without tourmaline are barren and possibly were filling fractures. These minor veins are typically <2mm wide.	Subsample collected from top of rejects stored in white plastic bucket; saturated, dark grey gravel and fines
14076	Fine grained andesite. Weak brecciation and veining: epidote-carb-quartz, accessory pyrite, in part vuggy. Strong fracturing, low angle CA. Core rubbly. 1-2% pyrite, disseminated, associated with fractures.	Subsample collected from top of rejects stored in white plastic bucket; dry, dark grey-green gravel and fines
14083	Andesite. Fine grained, similar to 15.8 m. Strongly fractured, moderately veined (epidote-carb-quartz). Locally developed as breccia.	Subsample collected from top of rejects stored in white plastic bucket; dry, dark grey gravel and fines

Project: Schaft Creek
Client: Copper Fox Metals Inc.
Data: **Sample Information**
Comments: 2005 core samples were collected by MDAG on Feb 7'07.
 2006 core samples were collected by Copper Fox personnel in Sep '07.
 For drillhole 05CF240, changed northing from 6359873 to 6358873 to reflect drillhole location on provided maps.

Sample Id.	Description	Sampling Notes
14099	Ditto above 71.0 m. [Quartz-feldspar porphyry. Fine grained, colour light green grey. Partly brecciated by 5-10% cm portions of pneumatolytic breccia, low angle CA. greenish colour probably caused by sericite alteration.] Quartz-feldspar porphyry. Various and erratically permeated by 5-30% cm-dm stringers of pneumatolytic breccia, both as 'dykes' with strong flow fabric and as stockwork. In places 0.3- 1.0 m portions of andesite. Orientation of breccia fabric 0-30CA. Sulphides generally trace to 1% each pyrite, chalcopyrite.	Subsample collected from top of rejects stored in white plastic bucket; dry, dark grey gravel and fines
14103	Tourmaline Breccia. Clasts of felsic intrusives, generally pink colour. Matrix made up of tourmaline, epidote, chlorite with accessory sulphides. Strong variation in matrix abundance from 1 to 30%. Lithology of clasts variable, including andesite, porphyritic andesite, felsic porphyry. Sulphide minerals are chalcopyrite and pyrite, with trace molybdenite. Abundance of sulphides varies strongly, from trace to 10%. Sulphides are generally disseminated in matrix, to a minor degree disseminated in clasts.	Subsample collected from top of rejects stored in white plastic bucket; dry, grey and pink (granite?) gravel and fines
125046		
125068		
125073		
125079		
125084		
125127		
125129		
125134		
125142		
125149		
125154		
125165		
125176		
146112		
146115		
146124		
146127		
146135		
146149		
146161		
146164		
145951		
145956		
145974		
145982		
145992		
145999		
145834		
145842		
145852		
145857		
145871		
145608		
145614		
145628		
145640		
145646		
Paramount Zone		
125965		
125974		
125983		
125988		

Project: Schaft Creek
 Client: Copper Fox Metals Inc.
Data: **Sample Information**
 Comments: 2005 core samples were collected by MDAG on Feb 7'07.
 2006 core samples were collected by Copper Fox personnel in Sep '07.
 For drillhole 05CF240, changed northing from 6359873 to 6358873 to reflect drillhole location on provided maps.

Sample Id.	Description	Sampling Notes
126007		
126031		
126040		
126054		
126067		
126081		
126110		
126118		
125904		
125919		
125928		
125933		
125944		
125952		
125963		
126120		
126131		
126142		
126154		
126171		
126181		
125806		
125816		
125833		
125861		
125875		
125897		
Tailings		
LIARD ZONE		
PARAMOUNT		
WEST BRECCIA		
High-Sulphide Histor		
T112 (171' - 172')		51.816 - 54.864 m (170 - 180 ft)
T113 (81' - 82')		24.384 - 27.432 m (80 - 90 ft)
T113 (983' - 985')		298.704 - 301.752 m (980 - 990 ft)
T140 (30' - 31')		9.144 - 12.192 m (30 - 40 ft)
T166 (389' - 390')		
T185 (116' - 117')		33.528 - 36.576 m (110 - 120 ft)
T207 (261.5' - 262')		79.248 - 82.296 m (260 - 270 ft)
T207 (269' - 271')		79.248 - 82.296 m (260 - 270 ft)

Project:
Client:
Data:
Comments:

Schaft Creek
 Copper Fox Metals Inc.
ABA Data
 2005 core samples were collected by MDAG on Feb 7'07.
 2006 core samples were collected by Copper Fox personnel in Sep '07.
 pH of DI water used for paste pH read 6.2

Sample Id.	Weight Received (kg)	Dry Weight (kg)	Rinse pH Unity	Paste pH Unity	S (Total) (% Leco)	S (Sulphide) (% Leco)	S (Sulphide) (% Calc)	Carbonate Leach S (Sulphate) (%)	HCl Leachable S (Sulphate) (%)	S (BaSO ₄) (%)	S (del _{actual}) (%)	S (del) (%)	TAP (kg CaCO ₃ /t)	SAP (kg CaCO ₃ /t)	PAP (kg CaCO ₃ /t)
Method	WEI-21	WEI-22	OA-ELE08	OA-ELE07	S-IR08	S-IR07	S-CAL06	S-GRA06	S-GRA06a	Calculated	Calculated	Calculated	Calculated	Calculated	Calculated
MDL				0.1	0.01	0.01	0.01	0.01	0.01						
Main Zone															
14130				8.3	0.29	0.29	0.285	0.03	0.005	0.013	-0.018	0.000	9.1	9.1	0.2
14144				8	0.26	0.2	0.255	0.02	0.005	0.008	0.047	0.047	8.1	7.7	0.2
14148				7.6	0.14	0.04	0.135	0.02	0.005	0.015	0.080	0.080	4.4	3.8	0.2
14156				7.7	0.17	0.14	0.165	0.04	0.005	0.006	0.019	0.019	5.3	5.0	0.2
14162				7.9	0.13	0.12	0.125	0.02	0.005	0.013	-0.008	0.000	4.1	3.8	0.2
14169				8.1	0.3	0.29	0.295	0.01	0.005	0.002	0.003	0.003	9.4	9.2	0.2
14232				8.3	0.15	0.14	0.145	0.005	0.005	0.004	0.001	0.001	4.7	4.4	0.2
14250				8.3	0.19	0.19	0.185	0.01	0.005	0.004	-0.009	0.000	5.9	5.9	0.2
14260				8.4	0.34	0.34	0.335	0.01	0.005	0.004	-0.009	0.000	10.6	10.6	0.2
14276				8.5	0.17	0.14	0.165	0.01	0.005	0.025	0.000	0.000	5.3	4.4	0.2
14295				8.6	0.44	0.41	0.435	0.005	0.005	0.002	0.023	0.023	13.8	13.5	6.1
14301				8.6	0.34	0.32	0.335	0.01	0.005	0.006	0.009	0.009	10.6	10.3	2.0
14323				8.6	0.15	0.13	0.145	0.005	0.005	0.006	0.009	0.009	4.7	4.3	0.2
14332				8.6	0.26	0.26	0.255	0.01	0.005	0.004	-0.009	0.000	8.1	8.1	0.2
14345				8.4	0.52	0.52	0.515	0.005	0.005	0.004	-0.009	0.000	16.3	16.3	0.2
14348				8.3	0.44	0.45	0.435	0.01	0.005	0.004	-0.019	0.000	13.8	14.1	0.2
14797				8.1	0.08	0.05	0.075	0.005	0.005	0.004	0.021	0.021	2.5	2.2	0.2
14808				7.8	0.18	0.16	0.175	0.005	0.005	0.004	0.011	0.011	5.6	5.3	0.2
14816				7.6	0.46	0.46	0.45	0.005	0.01	0.004	-0.014	0.000	14.4	14.4	1.6
14828				7.6	0.13	0.1	0.125	0.02	0.005	0.017	0.008	0.008	4.1	3.4	0.2
14844				7.7	0.21	0.2	0.2	0.005	0.01	0.008	-0.008	0.000	6.6	6.3	0.2
14680				7.7	0.22	0.2	0.215	0.01	0.005	0.006	0.009	0.009	6.9	6.5	0.2
14871				7.6	0.37	0.32	0.365	0.02	0.005	0.002	0.043	0.043	11.6	11.3	0.2
14887				7.8	0.44	0.42	0.41	0.01	0.03	0.008	-0.018	0.000	13.8	13.1	6.7
14689				8.2	0.68	0.69	0.675	0.01	0.005	0.002	-0.017	0.000	21.3	21.6	15.0
14695				8.2	0.14	0.13	0.135	0.005	0.005	0.004	0.001	0.001	4.4	4.1	0.2
14742				8.2	0.19	0.19	0.185	0.005	0.005	0.004	-0.009	0.000	5.9	5.9	0.2
14666				8.1	0.32	0.31	0.315	0.01	0.005	0.008	-0.003	0.000	10.0	9.7	5.0
14685				8.1	1.79	1.8	1.785	0.01	0.005	0.010	-0.025	0.000	55.9	56.3	42.2
14685B				7.9	1.95	1.8	1.945	0.01	0.005	0.008	0.137	0.137	60.9	60.5	45.8
14545				7.8	0.19	0.13	0.185	0.01	0.005	0.021	0.034	0.034	5.9	5.1	1.2
14565				7.8	0.23	0.24	0.225	0.005	0.005	0.004	-0.019	0.000	7.2	7.5	0.2
14571				7.8	1.04	1.03	1.035	0.02	0.005	0.010	-0.005	0.000	32.5	32.2	14.7
14578				7.9	1.82	1.82	1.815	0.02	0.005	0.015	-0.020	0.000	56.9	56.9	47.4
14578B				7.9	1.93	1.91	1.925	0.03	0.005	0.019	-0.004	0.000	60.3	59.7	49.2
14598				8.1	0.13	0.13	0.125	0.01	0.005	0.004	-0.009	0.000	4.1	4.1	1.6
14893				8	0.11	0.08	0.07	0.005	0.04	0.010	-0.020	0.000	3.4	2.5	0.2
14899				8.1	0.02	0.02	0.015	0.005	0.005	0.008	-0.013	0.000	0.6	0.6	0.2
14908				8.1	0.08	0.07	0.075	0.005	0.005	0.017	-0.012	0.000	2.5	2.2	0.2
14917				8.2	0.19	0.16	0.185	0.005	0.005	0.019	0.006	0.006	5.9	5.2	0.2
14925				7.9	0.14	0.12	0.135	0.005	0.005	0.008	0.007	0.007	4.4	4.0	0.2
14998				7.8	0.13	0.12	0.125	0.005	0.005	0.006	-0.001	0.000	4.1	3.8	0.2
15862				7.9	0.08	0.03	0.075	0.005	0.005	0.006	0.039	0.039	2.5	2.1	0.2
15870				8	0.13	0.09	0.125	0.02	0.005	0.025	0.010	0.010	4.1	3.1	0.2
15879				8	0.12	0.09	0.115	0.02	0.005	0.019	0.006	0.006	3.8	3.0	0.2

Project:
Client:
Data:
Comments:

Schaft Creek
 Copper Fox Metals Inc.
ABA Data
 2005 core samples were collected by MDAG on Feb 7'07.
 2006 core samples were collected by Copper Fox personnel in Sep '07.
 pH of DI water used for paste pH read 6.2

Sample Id.	Weight Received (kg)	Dry Weight (kg)	Rinse pH	Paste pH	S (Total) (% Leco)	S (Sulphide) (% Leco)	S (Sulphide) (% Calc)	Carbonate Leach S (Sulphate) (%)	HCl Leachable S (Sulphate) (%)	S (BaSO ₄) (%)	S (del _{actual}) (%)	S (del) (%)	TAP (kg CaCO ₃ /t)	SAP (kg CaCO ₃ /t)	PAP (kg CaCO ₃ /t)
Method	WEI-21	WEI-22	Unity OA-ELE08	Unity OA-ELE07	S-IR08	S-IR07	S-CAL06	S-GRA06	S-GRA06a	Calculated	Calculated	Calculated	Calculated	Calculated	Calculated
MDL				0.1	0.01	0.01	0.01	0.01	0.01						
15887				8	0.31	0.29	0.305	0.01	0.005	0.010	0.005	0.005	9.7	9.2	0.2
15891				7.8	0.14	0.09	0.135	0.02	0.005	0.031	0.014	0.014	4.4	3.2	0.2
15908				7.8	0.22	0.2	0.215	0.02	0.005	0.006	0.009	0.009	6.9	6.5	0.2
15911				7.9	0.09	0.07	0.085	0.01	0.005	0.010	0.005	0.005	2.8	2.3	0.2
125285				8.6	0.32	0.3	0.31	0.03	0.01	0.010	0.000	0.000	10.0	9.4	0.2
125288				8.5	0.1	0.08	0.095	0.01	0.005	0.008	0.007	0.007	3.1	2.7	2.0
125293				9	0.21	0.2	0.2	0.02	0.01	0.004	-0.004	0.000	6.6	6.3	0.2
125305				8.9	0.12	0.12	0.115	0.01	0.005	0.008	-0.013	0.000	3.8	3.8	0.2
125311				9.2	0.06	0.05	0.055	0.02	0.005	0.013	-0.008	0.000	1.9	1.6	0.2
125703				8.3	0.1	0.09	0.095	0.01	0.005	0.004	0.001	0.001	3.1	2.8	0.2
125728				8.2	0.19	0.18	0.17	0.03	0.02	0.013	-0.023	0.000	5.9	5.6	0.2
125755				8	0.59	0.55	0.56	0.05	0.03	0.010	0.000	0.000	18.4	17.2	6.1
125772				8.5	0.21	0.19	0.205	0.03	0.005	0.008	0.007	0.007	6.6	6.1	0.2
125795				8.3	0.11	0.08	0.08	0.04	0.03	0.015	-0.015	0.000	3.4	2.5	0.2
125422				8.4	0.21	0.21	0.2	0.02	0.01	0.004	-0.014	0.000	6.6	6.6	0.2
125435				8.5	0.16	0.13	0.15	0.02	0.01	0.004	0.016	0.016	5.0	4.6	0.2
125452				7.8	0.47	0.47	0.46	0.02	0.01	0.004	-0.014	0.000	14.7	14.7	0.2
125476				7.7	0.78	0.73	0.73	0.08	0.05	0.033	-0.033	0.000	24.4	22.8	11.4
125490				7.6	0.35	0.33	0.28	0.05	0.07	0.002	-0.052	0.000	10.9	10.3	3.6
126192				8.5	0.19	0.17	0.185	0.01	0.005	0.004	0.011	0.011	5.9	5.7	0.2
126206				8.4	0.22	0.2	0.215	0.02	0.005	0.010	0.005	0.005	6.9	6.4	0.3
126225				8.2	0.35	0.27	0.345	0.03	0.005	0.015	0.060	0.060	10.9	10.3	1.0
126244				8.4	0.26	0.21	0.255	0.02	0.005	0.004	0.041	0.041	8.1	7.8	0.2
126266				8.4	0.19	0.17	0.185	0.02	0.005	0.004	0.011	0.011	5.9	5.7	0.2
126279				8.3	0.39	0.34	0.385	0.03	0.005	0.004	0.041	0.041	12.2	11.9	4.3
126288				8.1	0.37	0.32	0.36	0.01	0.01	0.004	0.036	0.036	11.6	11.1	0.2
126297				8.4	0.51	0.47	0.505	0.01	0.005	0.004	0.031	0.031	15.9	15.7	7.5
126314				7.6	1.37	1.29	1.365	0.04	0.005	0.004	0.071	0.071	42.8	42.5	20.0
126329				8	0.24	0.2	0.22	0.02	0.02	0.015	0.005	0.005	7.5	6.4	0.2
126337				8	0.57	0.52	0.565	0.03	0.005	0.008	0.037	0.037	17.8	17.4	0.6
126351				8.4	0.14	0.12	0.135	0.01	0.005	0.008	0.007	0.007	4.4	4.0	0.2
126427				8.2	1.12	0.94	1.115	0.03	0.005	0.004	0.171	0.171	35.0	34.7	33.1
126430				8.5	0.21	0.2	0.205	0.02	0.005	0.004	0.001	0.001	6.6	6.3	5.7
126434				8.6	0.11	0.09	0.105	0.02	0.005	0.004	0.011	0.011	3.4	3.2	2.7
126443				8.3	1.7	1.44	1.695	0.04	0.005	0.002	0.253	0.253	53.1	52.9	51.2
126449				8.4	0.02	0.03	0.015	0.01	0.005	0.010	-0.025	0.000	0.6	0.9	0.6
126464				8.2	0.43	0.38	0.425	0.03	0.005	0.006	0.039	0.039	13.4	13.1	6.6
126492				8.1	0.22	0.19	0.21	0.03	0.01	0.006	0.014	0.014	6.9	6.4	0.2
145655				8.4	0.66	0.55	0.63	0.04	0.03	0.017	0.063	0.063	20.6	19.2	14.7
145669				8.3	0.95	0.9	0.91	0.04	0.04	0.004	0.006	0.006	29.7	28.3	21.2
145685				8.4	0.23	0.2	0.21	0.03	0.02	0.004	0.006	0.006	7.2	6.4	0.2
145694				8.4	0.17	0.15	0.15	0.03	0.02	0.004	-0.004	0.000	5.3	4.7	0.2
145708				8.4	0.26	0.22	0.25	0.03	0.01	0.002	0.028	0.028	8.1	7.7	1.5
145723				8	1.63	1.53	1.59	0.07	0.04	0.004	0.056	0.056	50.9	49.6	33.3
146798				8.6	0.21	0.19	0.205	0.02	0.005	0.008	0.007	0.007	6.6	6.1	0.2
146824				8.7	0.17	0.15	0.16	0.03	0.01	0.006	0.004	0.004	5.3	4.8	0.2

Project:
Client:
Data:
Comments:

Schaft Creek
 Copper Fox Metals Inc.
ABA Data
 2005 core samples were collected by MDAG on Feb 7'07.
 2006 core samples were collected by Copper Fox personnel in Sep '07.
 pH of DI water used for paste pH read 6.2

Sample Id.	Weight Received (kg)	Dry Weight (kg)	Rinse pH	Paste pH	S (Total) (% Leco)	S (Sulphide) (% Leco)	S (Sulphide) (% Calc)	Carbonate Leach S (Sulphate) (%)	HCl Leachable S (Sulphate) (%)	S (BaSO ₄) (%)	S (del _{actual}) (%)	S (del) (%)	TAP (kg CaCO ₃ /t)	SAP (kg CaCO ₃ /t)	PAP (kg CaCO ₃ /t)
Method	WEI-21	WEI-22	Unity OA-ELE08	Unity OA-ELE07	S-IR08	S-IR07	S-CAL06	S-GRA06	S-GRA06a	Calculated	Calculated	Calculated	Calculated	Calculated	Calculated
MDL				0.1	0.01	0.01	0.01	0.01	0.01						
146831				8.2	0.36	0.35	0.34	0.04	0.02	0.004	-0.014	0.000	11.3	10.9	0.2
146843															
146861				8.8	0.13	0.1	0.12	0.02	0.01	0.010	0.010	0.010	4.1	3.4	0.2
146868				8	0.51	0.42	0.47	0.06	0.04	0.006	0.044	0.044	15.9	14.5	4.7
126352				7.9	0.6	0.55	0.59	0.04	0.01	0.008	0.032	0.032	18.8	18.2	2.1
126358				8.1	0.33	0.28	0.325	0.02	0.005	0.006	0.039	0.039	10.3	10.0	0.2
126374				8.4	0.17	0.16	0.16	0.03	0.01	0.006	-0.006	0.000	5.3	5.0	0.2
126384				8.6	0.11	0.1	0.1	0.01	0.01	0.006	-0.006	0.000	3.4	3.1	0.2
126391				8.4	0.18	0.15	0.175	0.02	0.005	0.008	0.017	0.017	5.6	5.2	0.2
146172				8.5	0.24	0.22	0.21	0.02	0.03	0.006	-0.016	0.000	7.5	6.9	0.2
146182				8.9	0.15	0.13	0.13	0.01	0.02	0.004	-0.004	0.000	4.7	4.1	0.2
146203				8.6	0.18	0.16	0.16	0.005	0.02	0.004	-0.004	0.000	5.6	5.0	0.2
146214				8	0.36	0.22	0.2	0.13	0.16	0.006	-0.026	0.000	11.3	6.9	0.2
146221				7.5	0.81	0.7	0.76	0.05	0.05	0.006	0.054	0.054	25.3	23.6	4.3
146238				7.8	0.13	0.1	0.08	0.04	0.05	0.006	-0.026	0.000	4.1	3.1	0.2
147034				8.2	0.52	0.51	0.5	0.04	0.02	0.004	-0.014	0.000	16.3	15.9	0.2
147038				8.3	0.35	0.29	0.32	0.05	0.03	0.027	0.003	0.003	10.9	9.2	0.2
147051				8.3	0.33	0.26	0.32	0.05	0.01	0.021	0.039	0.039	10.3	9.3	1.8
147070				8.7	0.51	0.45	0.5	0.03	0.01	0.004	0.046	0.046	15.9	15.5	14.5
147087				8.1	3.35	2.78	3.26	0.13	0.09	0.004	0.476	0.476	104.7	101.7	101.0
147097				8.2	0.68	0.59	0.66	0.05	0.02	0.025	0.045	0.045	21.3	19.8	17.5
145508				8.7	0.04	0.03	0.035	0.01	0.005	0.008	-0.003	0.000	1.3	0.9	0.2
145527				8.6	0.48	0.4	0.47	0.03	0.01	0.010	0.060	0.060	15.0	14.4	7.7
145543				8.9	0.12	0.11	0.115	0.02	0.005	0.008	-0.003	0.000	3.8	3.4	0.2
145562				9	0.09	0.08	0.085	0.04	0.005	0.008	-0.003	0.000	2.8	2.5	0.2
145576				8.1	0.69	0.63	0.68	0.04	0.01	0.019	0.031	0.031	21.6	20.7	11.1
145601				7.9	0.5	0.4	0.49	0.06	0.01	0.013	0.077	0.077	15.6	14.9	6.5
146297				8.1	0.35	0.3	0.33	0.01	0.02	0.006	0.024	0.024	10.9	10.1	0.2
146314				8.4	0.15	0.14	0.13	0.02	0.02	0.006	-0.016	0.000	4.7	4.4	0.2
146335				7.8	0.13	0.09	0.07	0.03	0.06	0.006	-0.026	0.000	4.1	2.8	0.2
146352				8.6	0.06	0.04	0.05	0.01	0.01	0.006	0.004	0.004	1.9	1.4	0.2
146368				7.9	0.19	0.08	0.09	0.1	0.1	0.004	0.006	0.006	5.9	2.7	0.2
146390				8.2	0.16	0.13	0.155	0.02	0.005	0.004	0.021	0.021	5.0	4.7	0.2
146508				8.7	0.06	0.06	0.055	0.01	0.005	0.006	-0.011	0.000	1.9	1.9	0.2
146526				8	0.68	0.06	0.06	0.63	0.62	0.013	-0.013	0.000	21.3	1.9	0.2
146544				8	0.24	0.08	0.11	0.13	0.13	0.010	0.020	0.020	7.5	3.1	0.2
146565				8.7	0.11	0.08	0.09	0.04	0.02	0.031	-0.021	0.000	3.4	2.5	0.2
146589				9	0.13	0.1	0.12	0.01	0.01	0.008	0.012	0.012	4.1	3.5	0.2
146613				8.3	0.54	0.42	0.53	0.03	0.01	0.004	0.106	0.106	16.9	16.4	6.1
146627				8.7	0.09	0.07	0.08	0.01	0.01	0.008	0.002	0.002	2.8	2.2	0.2
146637				8.2	0.46	0.43	0.45	0.04	0.01	0.025	-0.005	0.000	14.4	13.4	2.0
146649				9	0.28	0.23	0.26	0.04	0.02	0.023	0.007	0.007	8.8	7.4	4.1
146657				8.8	0.19	0.19	0.185	0.02	0.005	0.010	-0.015	0.000	5.9	5.9	0.2
146676				8.7	0.21	0.18	0.19	0.02	0.02	0.004	0.006	0.006	6.6	5.8	0.2
125188				8.8	0.26	0.22	0.24	0.03	0.02	0.017	0.003	0.003	8.1	7.0	0.2
125198				8.5	0.22	0.2	0.21	0.03	0.01	0.006	0.004	0.004	6.9	6.4	0.2

Project:
Client:
Data:
Comments:

Schaft Creek
 Copper Fox Metals Inc.
ABA Data
 2005 core samples were collected by MDAG on Feb 7'07.
 2006 core samples were collected by Copper Fox personnel in Sep '07.
 pH of DI water used for paste pH read 6.2

Sample Id.	Weight Received (kg)	Dry Weight (kg)	Rinse pH	Paste pH	S (Total) (% Leco)	S (Sulphide) (% Leco)	S (Sulphide) (% Calc)	Carbonate Leach S (Sulphate) (%)	HCl Leachable S (Sulphate) (%)	S (BaSO ₄) (%)	S (del _{actual}) (%)	S (del) (%)	TAP (kg CaCO ₃ /t)	SAP (kg CaCO ₃ /t)	PAP (kg CaCO ₃ /t)
Method	WEI-21	WEI-22	Unity OA-ELE08	Unity OA-ELE07	S-IR08	S-IR07	S-CAL06	S-GRA06	S-GRA06a	Calculated	Calculated	Calculated	Calculated	Calculated	Calculated
MDL				0.1	0.01	0.01	0.01	0.01	0.01						
125207				8.7	0.11	0.1	0.09	0.02	0.02	0.008	-0.018	0.000	3.4	3.1	0.2
125228				9.1	0.15	0.14	0.145	0.02	0.005	0.010	-0.005	0.000	4.7	4.4	0.2
125244				8.9	0.15	0.13	0.14	0.02	0.01	0.004	0.006	0.006	4.7	4.2	0.2
125257				8.8	0.06	0.06	0.055	0.01	0.005	0.006	-0.011	0.000	1.9	1.9	1.3
125278				8.6	0.02	0.01	0	0.01	0.02	0.008	-0.018	0.000	0.6	0.3	0.2
125596				8.1	0.12	0.13	0.115	0.02	0.005	0.006	-0.021	0.000	3.8	4.1	0.2
125610				8.4	0.06	0.05	0.055	0.01	0.005	0.002	0.003	0.003	1.9	1.7	0.2
125626															
125641				8.6	0.1	0.09	0.08	0.02	0.02	0.004	-0.014	0.000	3.1	2.8	0.2
125669				8	1.01	0.93	0.99	0.04	0.02	0.004	0.056	0.056	31.6	30.8	19.6
125690				8.1	0.1	0.06	0.08	0.03	0.02	0.006	0.014	0.014	3.1	2.3	0.2
West Breccia Zone															
14018				7.6	0.8	0.69	0.795	0.02	0.005	0.027	0.078	0.078	25.0	24.0	19.7
14021				7.9	0.62	0.6	0.615	0.03	0.005	0.010	0.005	0.005	19.4	18.9	12.5
14036				7.9	1.47	1.39	1.465	0.02	0.005	0.013	0.062	0.062	45.9	45.4	37.8
14043				8.2	0.26	0.22	0.255	0.02	0.005	0.006	0.029	0.029	8.1	7.8	2.8
14060				8	1.31	0.62	0.6	0.74	0.71	0.008	-0.028	0.000	40.9	19.4	10.6
14067				8.4	0.4	0.41	0.395	0.01	0.005	0.008	-0.023	0.000	12.5	12.8	4.7
14076				8.2	0.77	0.76	0.765	0.01	0.005	0.010	-0.005	0.000	24.1	23.8	19.1
14083				8.2	1.46	1.35	1.455	0.03	0.005	0.017	0.088	0.088	45.6	44.9	40.4
14099				8.1	0.34	0.28	0.335	0.03	0.005	0.021	0.034	0.034	10.6	9.8	5.6
14103				8	0.69	0.25	0.27	0.45	0.42	0.006	0.014	0.014	21.6	8.2	0.2
125046				8.5	0.11	0.1	0.09	0.02	0.02	0.004	-0.014	0.000	3.4	3.1	0.2
125068				8.2	0.39	0.36	0.36	0.04	0.03	0.010	-0.010	0.000	12.2	11.3	0.2
125073				8	0.6	0.48	0.54	0.05	0.06	0.015	0.045	0.045	18.8	16.4	0.2
125079				8	1.29	1.12	1.24	0.08	0.05	0.036	0.084	0.084	40.3	37.6	0.2
125084				8.1	0.61	0.49	0.55	0.09	0.06	0.021	0.039	0.039	19.1	16.5	0.2
125127				8.9	0.08	0.06	0.07	0.01	0.01	0.013	-0.003	0.000	2.5	1.9	0.2
125129				8.4	0.25	0.2	0.21	0.02	0.04	0.006	0.004	0.004	7.8	6.4	0.2
125134				8.1	0.59	0.47	0.54	0.04	0.05	0.013	0.057	0.057	18.4	16.5	0.2
125142				8.4	0.26	0.2	0.24	0.03	0.02	0.008	0.032	0.032	8.1	7.2	0.2
125149				8.7	0.13	0.11	0.12	0.02	0.01	0.013	-0.003	0.000	4.1	3.4	0.2
125154				9.1	0.08	0.06	0.07	0.02	0.01	0.004	0.006	0.006	2.5	2.1	0.2
125165				8.7	0.19	0.17	0.17	0.02	0.02	0.004	-0.004	0.000	5.9	5.3	0.2
125176				8.1	0.24	0.16	0.18	0.06	0.06	0.006	0.014	0.014	7.5	5.4	0.2
146112				8.8	0.12	0.09	0.09	0.01	0.03	0.006	-0.006	0.000	3.8	2.8	0.2
146115				8.5	0.13	0.09	0.11	0.01	0.02	0.015	0.005	0.005	4.1	3.0	2.7
146124				8.5	0.09	0.06	0.05	0.01	0.04	0.015	-0.025	0.000	2.8	1.9	0.2
146127				8.3	1.06	0.82	1.03	0.05	0.03	0.013	0.197	0.197	33.1	31.8	30.8
146135				8.1	0.04	0.03	0	0.03	0.04	0.013	-0.043	0.000	1.3	0.9	0.2
146149				8.2	0.07	0.04	0.04	0.03	0.03	0.013	-0.013	0.000	2.2	1.3	0.3
146161				8.5	0.04	0.02	0.02	0.01	0.02	0.017	-0.017	0.000	1.3	0.6	0.2
146164				8.4	0.02	0.01	-0.01	0.01	0.03	0.013	-0.033	0.000	0.6	0.3	0.2
145951				8.4	0.18	0.14	0.16	0.03	0.02	0.006	0.014	0.014	5.6	4.8	0.2
145956				8.4	0.19	0.16	0.16	0.03	0.03	0.004	-0.004	0.000	5.9	5.0	0.2
145974				8.7	0.02	0.02	0	0.02	0.02	0.006	-0.026	0.000	0.6	0.6	0.2

Project:
Client:
Data:
Comments:

Schaft Creek
 Copper Fox Metals Inc.
ABA Data
 2005 core samples were collected by MDAG on Feb 7'07.
 2006 core samples were collected by Copper Fox personnel in Sep '07.
 pH of DI water used for paste pH read 6.2

Sample Id.	Weight Received (kg)	Dry Weight (kg)	Rinse pH	Paste pH	S (Total) (% Leco)	S (Sulphide) (% Leco)	S (Sulphide) (% Calc)	Carbonate Leach S (Sulphate) (%)	HCl Leachable S (Sulphate) (%)	S (BaSO ₄) (%)	S (del _{actual}) (%)	S (del) (%)	TAP (kg CaCO ₃ /t)	SAP (kg CaCO ₃ /t)	PAP (kg CaCO ₃ /t)
Method	WEI-21	WEI-22	OA-ELE08	OA-ELE07	S-IR08	S-IR07	S-CAL06	S-GRA06	S-GRA06a	Calculated	Calculated	Calculated	Calculated	Calculated	Calculated
MDL				0.1	0.01	0.01	0.01	0.01	0.01						
145982				8.6	0.05	0.03	0.03	0.01	0.02	0.006	-0.006	0.000	1.6	0.9	0.7
145992				8.5	0.28	0.22	0.25	0.03	0.03	0.006	0.024	0.024	8.8	7.6	1.5
145999				8.1	0.14	0.08	0.05	0.07	0.09	0.004	-0.034	0.000	4.4	2.5	0.2
145834				9	0.04	0.04	0.02	0.02	0.02	0.004	-0.024	0.000	1.3	1.3	0.2
145842				8.8	0.03	0.02	0.01	0.02	0.02	0.002	-0.012	0.000	0.9	0.6	0.2
145852				8.8	0.11	0.09	0.09	0.02	0.02	0.001	-0.001	0.000	3.4	2.8	0.2
145857				9.1	0.01	0.01	-0.01	0.02	0.02	0.006	-0.026	0.000	0.3	0.3	0.2
145871				8.1	0.16	0.05	0.03	0.13	0.13	0.006	-0.026	0.000	5.0	1.6	0.3
145608				8.4	0.79	0.66	0.785	0.03	0.005	0.008	0.117	0.117	24.7	24.3	22.0
145614				8.3	0.56	0.5	0.555	0.03	0.005	0.013	0.042	0.042	17.5	17.0	11.3
145628				8	0.79	0.42	0.45	0.37	0.34	0.002	0.028	0.028	24.7	14.0	10.7
145640				8	0.75	0.61	0.68	0.09	0.07	0.010	0.060	0.060	23.4	20.9	14.9
145646				8	0.57	0.44	0.47	0.13	0.1	0.008	0.022	0.022	17.8	14.4	9.4
Paramount Zone															
125965				8.2	0.35	0.33	0.34	0.04	0.01	0.006	0.004	0.004	10.9	10.4	0.2
125974				8.4	1.56	1.6	1.55	0.05	0.01	0.008	-0.058	0.000	48.8	50.0	47.7
125983				8.3	0.3	0.26	0.29	0.03	0.01	0.013	0.017	0.017	9.4	8.7	2.8
125988				8.4	0.03	0.03	0.02	0.01	0.01	0.017	-0.027	0.000	0.9	0.9	0.6
126007				8.5	0.15	0.13	0.14	0.04	0.01	0.010	0.000	0.000	4.7	4.1	0.2
126031				8.8	0.13	0.12	0.12	0.02	0.01	0.021	-0.021	0.000	4.1	3.8	0.2
126040				8.1	0.66	0.63	0.65	0.03	0.01	0.006	0.014	0.014	20.6	20.1	10.6
126054				8.1	0.18	0.16	0.16	0.02	0.02	0.008	-0.008	0.000	5.6	5.0	0.2
126067				8.2	0.31	0.29	0.3	0.07	0.01	0.004	0.006	0.006	9.7	9.2	1.1
126081				7.7	1.09	0.89	0.97	0.13	0.12	0.031	0.049	0.049	34.1	29.3	9.6
126110				8.6	0.06	0.05	0.055	0.01	0.005	0.021	-0.016	0.000	1.9	1.6	1.0
126118				8	0.78	0.59	0.64	0.19	0.14	0.008	0.042	0.042	24.4	19.7	1.1
125904				8.5	0.18	0.17	0.175	0.02	0.005	0.006	-0.001	0.000	5.6	5.3	0.2
125919				8.1	0.51	0.48	0.49	0.04	0.02	0.006	0.004	0.004	15.9	15.1	0.2
125928				8.7	0.09	0.08	0.07	0.02	0.02	0.017	-0.027	0.000	2.8	2.5	0.2
125933				8.5	0.02	0.01	0.01	0.02	0.01	0.013	-0.013	0.000	0.6	0.3	0.2
125944				8.9	0.12	0.12	0.08	0.02	0.04	0.015	-0.055	0.000	3.8	3.8	2.6
125952				8.5	1.05	1.04	1.045	0.05	0.005	0.008	-0.003	0.000	32.8	32.5	31.7
125963				8	0.43	0.38	0.39	0.06	0.04	0.010	0.000	0.000	13.4	11.9	0.2
126120				9	0.06	0.05	0.055	0.01	0.005	0.013	-0.008	0.000	1.9	1.6	0.2
126131				9.1	0.03	0.02	0.025	0.01	0.005	0.010	-0.005	0.000	0.9	0.6	0.2
126142				9	0.05	0.04	0.04	0.02	0.01	0.006	-0.006	0.000	1.6	1.3	0.2
126154				8.9	0.13	0.11	0.11	0.01	0.02	0.002	-0.002	0.000	4.1	3.4	0.2
126171				8.1	1.28	1.24	1.21	0.1	0.07	0.023	-0.053	0.000	40.0	38.8	32.6
126181				8.1	0.25	0.19	0.21	0.06	0.04	0.008	0.012	0.012	7.8	6.3	5.3
125806				8.6	0.48	0.46	0.46	0.03	0.02	0.025	-0.025	0.000	15.0	14.4	12.4
125816				8.5	0.03	0.03	0.02	0.01	0.01	0.029	-0.039	0.000	0.9	0.9	0.5
125833				8.4	0.27	0.27	0.265	0.03	0.005	0.017	-0.022	0.000	8.4	8.4	0.2
125861				8.1	0.34	0.22	0.27	0.05	0.07	0.017	0.033	0.033	10.6	7.9	0.2
125875				8.4	0.24	0.2	0.22	0.03	0.02	0.021	-0.001	0.000	7.5	6.3	0.2
125897				8.2	0.08	0.06	0.07	0.03	0.01	0.006	0.004	0.004	2.5	2.0	0.2

Project:
Client:
Data:
Comments:

Schaft Creek
 Copper Fox Metals Inc.
ABA Data
 2005 core samples were collected by MDAG on Feb 7'07.
 2006 core samples were collected by Copper Fox personnel in Sep '07.
 pH of DI water used for paste pH read 6.2

Sample Id.	Weight Received (kg)	Dry Weight (kg)	Rinse pH Unity OA-ELE08	Paste pH Unity OA-ELE07	S (Total) (% Leco) S-IR08	S (Sulphide) (% Leco) S-IR07	S (Sulphide) (% Calc) S-CAL06	Carbonate Leach S (Sulphate) (%) S-GRA06	HCl Leachable S (Sulphate) (%) S-GRA06a	S (BaSO ₄) (%) Calculated	S (del _{actual}) (%) Calculated	S (del) (%) Calculated	TAP (kg CaCO ₃ /t) Calculated	SAP (kg CaCO ₃ /t) Calculated	PAP (kg CaCO ₃ /t) Calculated
Method MDL	WEI-21	WEI-22	OA-ELE08	OA-ELE07	S-IR08	S-IR07	S-CAL06	S-GRA06	S-GRA06a	Calculated	Calculated	Calculated	Calculated	Calculated	Calculated
				0.1	0.01	0.01	0.01	0.01	0.01						
Tailings															
LIARD ZONE	5.98	4.12	8.3	8.4	0.08	0.07	0.075	0.01	0.005	0.008	-0.003	0.000	2.5	2.2	0.2
PARAMOUNT	5.48	2.98	7.8	8.1	0.17	0.12	0.13	0.05	0.04	0.013	-0.003	0.000	5.3	3.8	0.2
WEST BRECCIA	5.8	3.84	7.9	8.2	0.2	0.17	0.18	0.04	0.02	0.013	-0.003	0.000	6.3	5.3	0.2
High-Sulphide Histor															
T112 (171' - 172')				8.7	9.06	8.45	9.03	0.04	0.03	0.004	0.576	0.576	283.1	282.1	281.1
T113 (81' - 82')				9.2	0.87	0.83	0.85	0.04	0.02	0.031	-0.011	0.000	27.2	25.9	24.7
T113 (983' - 985')				8.9	2.11	2.09	2.09	0.05	0.02	0.004	-0.004	0.000	65.9	65.3	51.6
T140 (30' - 31')				8.6	0.13	0.12	0.125	0.02	0.005	0.008	-0.003	0.000	4.1	3.8	0.2
T166 (389' - 390')				9.1	0.81	0.73	0.8	0.03	0.01	0.013	0.057	0.057	25.3	24.6	22.2
T185 (116' - 117')				8.6	2.26	2.25	2.25	0.03	0.01	0.017	-0.017	0.000	70.6	70.3	69.9
T207 (261.5' - 262')				8.4	3.88	3.85	3.87	0.04	0.01	0.008	0.012	0.012	121.3	120.7	118.5
T207 (269' - 271')				7.4	13.5	12.1	13.46	0.07	0.04	0.008	1.352	1.352	421.9	420.4	418.4

Project:
Client:
Data:
Comments:

Schaft Creek
 Copper Fox Metals Inc.
ABA Data
 2005 core samples were collected by MDAG on Feb 7'07.
 2006 core samples were collected by Copper Fox personnel in Sep '07.
 pH of DI water used for paste pH read 6.2

Sample Id.	Weight Received (kg)	Dry Weight (kg)	Rinse pH Unity	Paste pH Unity	S (Total) (% Leco)	S (Sulphide) (% Leco)	S (Sulphide) (% Calc)	Carbonate Leach S (Sulphate) (%)	HCl Leachable S (Sulphate) (%)	S (BaSO ₄) (%)	S (del _{actual}) (%)	S (del) (%)	TAP (kg CaCO ₃ /t)	SAP (kg CaCO ₃ /t)	PAP (kg CaCO ₃ /t)
Method	WEI-21	WEI-22	OA-ELE08	OA-ELE07	S-IR08	S-IR07	S-CAL06	S-GRA06	S-GRA06a	Calculated	Calculated	Calculated	Calculated	Calculated	Calculated

All Data															
Maximum			8.3	9.2	13.5	12.1	13.5	0.74	0.71	0.036	1.35	1.35	422	420	418
Minimum			7.8	7.4	0.01	0.01	-0.01	0.005	0.005	0.001	-0.058	0	0.31	0.31	0.16
Mean			8	8.31	0.5	0.44	0.47	0.038	0.028	0.0098	0.019	0.026	15.6	14.6	8.92
Standard Deviation			0.26	0.37	1.14	1.05	1.14	0.075	0.072	0.0068	0.11	0.1	35.7	35.6	35.6
10 Percentile			7.82	7.8	0.064	0.05	0.055	0.01	0.005	0.0042	-0.023	0	2	1.74	0.16
25 Percentile			7.85	8	0.13	0.1	0.11	0.01	0.005	0.0042	-0.012	0	4.06	3.14	0.16
Median			7.9	8.3	0.22	0.2	0.2	0.02	0.01	0.0084	0.0016	0.0016	6.88	6.25	0.16
75 Percentile			8.1	8.6	0.5	0.42	0.46	0.04	0.02	0.013	0.02	0.02	15.8	14.4	4.19
90 Percentile			8.22	8.8	1.03	0.87	0.95	0.06	0.05	0.019	0.055	0.055	32.1	28.9	19.9
Interquartile Range (IQR)			0.25	0.6	0.38	0.32	0.35	0.03	0.015	0.0084	0.032	0.02	11.7	11.2	4.04
Variance			0.07	0.14	1.31	1.1	1.3	0.0056	0.0052	0.000046	0.011	0.011	1277	1267	1264
Skewness			1.46	0.17	8.39	8.17	8.45	6.9	7.06	1.55	9.56	10	8.39	8.46	8.79
Coefficient of Variator			0.033	0.045	2.29	2.37	2.42	1.96	2.59	0.69	5.55	3.98	2.29	2.43	3.98
Count			3	235	235	235	235	235	235	235	235	235	235	235	235

NPR < 1.0 or NPR = 1
 1.0 < NPR < 2.0
 NPR > 2.0 or NPR =2.

% NPR < 1.0 or NPR =
 % 1.0 < NPR < 2.0 of
 % NPR > 2.0 or NPR =

Main Zone															
Maximum			NA	9.2	3.35	2.78	3.26	0.63	0.62	0.033	0.48	0.48	105	102	101
Minimum			NA	7.5	0.02	0.01	0	0.005	0.005	0.0021	-0.052	0	0.62	0.31	0.16
Mean			NA	8.26	0.37	0.33	0.35	0.029	0.019	0.0088	0.014	0.02	11.5	10.8	4.7
Standard Deviation			NA	0.37	0.45	0.42	0.45	0.055	0.055	0.0064	0.053	0.05	14.2	14.1	12.8
10 Percentile			NA	7.8	0.095	0.07	0.078	0.005	0.005	0.0042	-0.018	0	2.97	2.32	0.16
25 Percentile			NA	8	0.13	0.1	0.12	0.01	0.005	0.0042	-0.0092	0	4.06	3.55	0.16
Median			NA	8.2	0.21	0.19	0.2	0.02	0.005	0.0063	0.0037	0.0037	6.56	6.2	0.16
75 Percentile			NA	8.5	0.42	0.35	0.38	0.03	0.02	0.01	0.019	0.019	13.1	11.8	1.97
90 Percentile			NA	8.7	0.68	0.66	0.68	0.045	0.03	0.018	0.046	0.046	21.4	21.1	14.6
Interquartile Range (IQR)			NA	0.5	0.29	0.24	0.26	0.02	0.015	0.0063	0.029	0.019	9.06	8.21	1.81
Variance			NA	0.14	0.21	0.17	0.2	0.003	0.003	0.000041	0.0028	0.0025	201	198	163
Skewness			NA	0.2	3.45	3.17	3.42	9.4	9.54	1.81	5.57	6.33	3.45	3.43	4.51
Coefficient of Variator			NA	0.045	1.23	1.28	1.29	1.9	2.86	0.73	3.79	2.56	1.23	1.3	2.71
Count			0	146	146	146	146	146	146	146	146	146	146	146	146

NPR < 1.0 or NPR = 1
 1.0 < NPR < 2.0
 NPR > 2.0 or NPR =2.

% NPR < 1.0 or NPR =
 % 1.0 < NPR < 2.0 of
 % NPR > 2.0 or NPR =

Project:
Client:
Data:
Comments:

Schaft Creek
 Copper Fox Metals Inc.
ABA Data
 2005 core samples were collected by MDAG on Feb 7'07.
 2006 core samples were collected by Copper Fox personnel in Sep '07.
 pH of DI water used for paste pH read 6.2

Sample Id.	Weight Received (kg)	Dry Weight (kg)	Rinse pH Unity	Paste pH Unity	S (Total) (% Leco)	S (Sulphide) (% Leco)	S (Sulphide) (% Calc)	Carbonate Leach S (Sulphate) (%)	HCl Leachable S (Sulphate) (%)	S (BaSO ₄) (%)	S (del _{lactual}) (%)	S (del) (%)	TAP (kg CaCO ₃ /t)	SAP (kg CaCO ₃ /t)	PAP (kg CaCO ₃ /t)
Method	WEI-21	WEI-22	OA-ELE08	OA-ELE07	S-IR08	S-IR07	S-CAL06	S-GRA06	S-GRA06a	Calculated	Calculated	Calculated	Calculated	Calculated	Calculated
MDL				0.1	0.01	0.01	0.01	0.01	0.01						

West Breccia Zone

Maximum	NA	9.1	1.47	1.39	1.46	0.74	0.71	0.036	0.2	0.2	45.9	45.4	40.4
Minimum	NA	7.6	0.01	0.01	-0.01	0.01	0.005	0.001	-0.043	0	0.31	0.31	0.16
Mean	NA	8.34	0.41	0.32	0.35	0.065	0.059	0.01	0.015	0.023	12.8	10.8	5.57
Standard Deviation	NA	0.34	0.41	0.34	0.38	0.13	0.12	0.0065	0.045	0.039	12.7	11.6	10.1
10 Percentile	NA	8	0.04	0.026	0.016	0.01	0.005	0.0042	-0.026	0	1.25	0.81	0.16
25 Percentile	NA	8.1	0.1	0.06	0.06	0.02	0.01	0.0063	-0.013	0	3.12	1.97	0.16
Median	NA	8.3	0.25	0.2	0.21	0.03	0.02	0.0084	0.0037	0.0037	7.81	6.37	0.16
75 Percentile	NA	8.5	0.62	0.48	0.55	0.045	0.045	0.013	0.033	0.033	19.2	16.5	7.52
90 Percentile	NA	8.8	0.9	0.72	0.79	0.11	0.094	0.017	0.069	0.069	28.2	24.1	19.4
Interquartile Range (IQR)	NA	0.4	0.52	0.42	0.49	0.025	0.035	0.0063	0.046	0.033	16.1	14.5	7.36
Variance	NA	0.12	0.17	0.12	0.15	0.017	0.015	0.000043	0.002	0.0015	162	136	102
Skewness	NA	0.44	1.22	1.53	1.45	4.04	4.11	1.69	1.8	2.55	1.22	1.48	2.18
Coefficient of Variator	NA	0.041	1	1.07	1.09	1.99	2.08	0.64	2.98	1.66	1	1.07	1.81
Count	0	47	47	47	47	47	47	47	47	47	47	47	47

NPR < 1.0 or NPR = 1
 1.0 < NPR < 2.0
 NPR > 2.0 or NPR =2.

% NPR < 1.0 or NPR =
 % 1.0 < NPR < 2.0 of
 % NPR > 2.0 or NPR =

Paramount Zone

Maximum	NA	9.1	1.56	1.6	1.55	0.19	0.14	0.031	0.049	0.049	48.8	50	47.7
Minimum	NA	7.7	0.02	0.01	0.01	0.01	0.005	0.0021	-0.058	0	0.62	0.31	0.16
Mean	NA	8.42	0.36	0.33	0.34	0.041	0.025	0.013	-0.0067	0.0059	11.3	10.5	5.23
Standard Deviation	NA	0.34	0.4	0.39	0.39	0.039	0.033	0.0075	0.025	0.013	12.5	12.2	11.4
10 Percentile	NA	8.1	0.03	0.03	0.025	0.01	0.005	0.0063	-0.039	0	0.94	0.94	0.16
25 Percentile	NA	8.1	0.085	0.07	0.07	0.02	0.01	0.0073	-0.021	0	2.66	2.25	0.16
Median	NA	8.4	0.24	0.19	0.21	0.03	0.01	0.01	-0.0034	0	7.5	6.25	0.16
75 Percentile	NA	8.6	0.45	0.42	0.42	0.05	0.02	0.017	0.0037	0.0037	14.2	13.1	2.67
90 Percentile	NA	8.9	1.05	0.89	0.97	0.07	0.07	0.023	0.017	0.017	32.8	29.3	12.4
Interquartile Range (IQR)	NA	0.5	0.37	0.35	0.36	0.03	0.01	0.0094	0.025	0.0037	11.6	10.9	2.51
Variance	NA	0.12	0.16	0.15	0.15	0.0015	0.0011	0.000056	0.00063	0.00016	156	149	130
Skewness	NA	0.27	1.65	1.9	1.75	2.49	2.46	0.83	-0.068	2.48	1.65	1.85	2.73
Coefficient of Variator	NA	0.041	1.1	1.17	1.14	0.95	1.29	0.57	-3.74	2.14	1.1	1.16	2.18
Count	0	31	31	31	31	31	31	31	31	31	31	31	31

NPR < 1.0 or NPR = 1
 1.0 < NPR < 2.0
 NPR > 2.0 or NPR =2.

% NPR < 1.0 or NPR =
 % 1.0 < NPR < 2.0 of
 % NPR > 2.0 or NPR =

Project:
Client:
Data:
Comments:

Schaft Creek
 Copper Fox Metals Inc.
ABA Data
 2005 core samples were collected by MDAG on Feb 7'07.
 2006 core samples were collected by Copper Fox personnel in Sep '07.
 pH of DI water used for paste pH read 6.2

Sample Id.	Weight Received (kg)	Dry Weight (kg)	Rinse pH	Paste pH	S (Total) (% Leco)	S (Sulphide) (% Leco)	S (Sulphide) (% Calc)	Carbonate Leach S (Sulphate) (%)	HCl Leachable S (Sulphate) (%)	S (BaSO ₄) (%)	S (del _{actual}) (%)	S (del) (%)	TAP (kg CaCO ₃ /t)	SAP (kg CaCO ₃ /t)	PAP (kg CaCO ₃ /t)
Method	WEI-21	WEI-22	OA-ELE08	OA-ELE07	S-IR08	S-IR07	S-CAL06	S-GRA06	S-GRA06a	Calculated	Calculated	Calculated	Calculated	Calculated	Calculated
MDL				0.1	0.01	0.01	0.01	0.01	0.01						

Tailings															
Maximum			8.3	8.4	0.2	0.17	0.18	0.05	0.04	0.013	-0.0025	0	6.25	5.31	0.16
Minimum			7.8	8.1	0.08	0.07	0.075	0.01	0.005	0.0084	-0.0034	0	2.5	2.19	0.16
Mean			8	8.23	0.15	0.12	0.13	0.033	0.022	0.011	-0.0028	0	4.69	3.75	0.16
Standard Deviation			0.26	0.15	0.062	0.05	0.053	0.021	0.018	0.0024	0.00047	0	1.95	1.56	0
10 Percentile			7.82	8.12	0.098	0.08	0.086	0.016	0.008	0.0092	-0.0032	0	3.06	2.5	0.16
25 Percentile			7.85	8.15	0.12	0.095	0.1	0.025	0.012	0.01	-0.003	0	3.91	2.97	0.16
Median			7.9	8.2	0.17	0.12	0.13	0.04	0.02	0.013	-0.0025	0	5.31	3.75	0.16
75 Percentile			8.1	8.3	0.18	0.15	0.16	0.045	0.03	0.013	-0.0025	0	5.78	4.53	0.16
90 Percentile			8.22	8.36	0.19	0.16	0.17	0.048	0.036	0.013	-0.0025	0	6.06	5	0.16
Interquartile Range (IQR)			0.25	0.15	0.06	0.05	0.053	0.02	0.017	0.0021	0.00041	0	1.88	1.56	0
Variance			0.07	0.023	0.0039	0.0025	0.0028	0.00043	0.00031	0.0000058	0.0000022	0	3.81	2.44	0
Skewness			1.46	0.94	-1.29	2E-15	-0.14	-1.29	0.42	-1.73	-1.73	NA	-1.29	0	NA
Coefficient of Variator			0.033	0.019	0.42	0.42	0.41	0.62	0.81	0.22	-0.17	NA	0.42	0.42	0
Count			3	3	3	3	3	3	3	3	3	3	3	3	3

NPR < 1.0 or NPR = 1
 1.0 < NPR < 2.0
 NPR > 2.0 or NPR =2.

% NPR < 1.0 or NPR =
 % 1.0 < NPR < 2.0 of
 % NPR > 2.0 or NPR =

High-Sulphide Histor															
Maximum			NA	9.2	13.5	12.1	13.5	0.07	0.04	0.031	1.35	1.35	422	420	418
Minimum			NA	7.4	0.13	0.12	0.12	0.02	0.005	0.0042	-0.017	0	4.06	3.75	0.16
Mean			NA	8.61	4.08	3.8	4.06	0.04	0.018	0.012	0.25	0.25	127	127	123
Standard Deviation			NA	0.56	4.74	4.27	4.73	0.015	0.012	0.0089	0.49	0.49	148	148	149
10 Percentile			NA	8.1	0.61	0.55	0.6	0.027	0.0085	0.0042	-0.013	0	18.9	18.4	15.6
25 Percentile			NA	8.55	0.86	0.8	0.84	0.03	0.01	0.0073	-0.006	0	26.7	25.6	24
Median			NA	8.65	2.18	2.17	2.17	0.04	0.015	0.0084	0.0041	0.0058	68.3	67.8	60.7
75 Percentile			NA	8.95	5.18	5	5.16	0.042	0.022	0.014	0.19	0.19	162	161	159
90 Percentile			NA	9.13	10.4	9.54	10.4	0.056	0.033	0.021	0.81	0.81	325	324	322
Interquartile Range (IQR)			NA	0.4	4.32	4.2	4.32	0.013	0.012	0.0063	0.19	0.19	135	135	135
Variance			NA	0.31	22.5	18.2	22.4	0.00023	0.00014	0.00008	0.24	0.24	21954	21864	22160
Skewness			NA	-1.58	1.46	1.36	1.46	0.99	0.93	1.78	2.11	2.12	1.46	1.46	1.46
Coefficient of Variator			NA	0.065	1.16	1.12	1.17	0.38	0.66	0.76	2	1.95	1.16	1.17	1.21
Count			0	8	8	8	8	8	8	8	8	8	8	8	8

NPR < 1.0 or NPR = 1
 1.0 < NPR < 2.0
 NPR > 2.0 or NPR =2.

% NPR < 1.0 or NPR =
 % 1.0 < NPR < 2.0 of
 % NPR > 2.0 or NPR =

Project:

Client:

Data:

Comments:

Schaft Creek

Copper Fox Metals Inc.

ABA Data

2005 core samples were collected by MDAG on Feb 7'07.

2006 core samples were collected by Copper Fox personnel in Sep '07.

pH of DI water used for paste pH read 6.2

Sample Id.	Weight Received (kg)	Dry Weight (kg)	Rinse pH Unity	Paste pH Unity	S (Total) (% Leco)	S (Sulphide) (% Leco)	S (Sulphide) (% Calc)	Carbonate Leach S (Sulphate) (%)	HCl Leachable S (Sulphate) (%)	S (BaSO ₄) (%)	S (del _{actual}) (%)	S (del) (%)	TAP (kg CaCO ₃ /t)	SAP (kg CaCO ₃ /t)	PAP (kg CaCO ₃ /t)
Method	WEI-21	WEI-22	OA-ELE08	OA-ELE07	S-IR08	S-IR07	S-CAL06	S-GRA06	S-GRA06a	Calculated	Calculated	Calculated	Calculated	Calculated	Calculated
MDL				0.1	0.01	0.01	0.01	0.01	0.01						

¹ Interquartile Range (IQR) = 75th percentile minus 25th percentile

² Coefficient of Variation (CoV) = standard deviation divided by mean

NOTE: If data was reported as < detection limit half the detection limit is shown in italics and was used in subsequent calculations.

Data in blue indicates a calculated parameter.

$\% S (\text{Sulphide})_{(\text{calc})} = \% S (\text{Total}) - \% S (\text{Sulphate})_{\text{Carbonate Leach}}$

$\%S(\text{BaSO}_4) = \text{Ba (ppm)} * 0.0001 * 32.06 / 137.37$

$\% S (\text{del}_{\text{actual}}) = \%S(\text{Total}) - \%S(\text{Sulphide})_{\text{Leco}} - \%S(\text{Sulphate})_{\text{Carbonate Leach}} - \%S(\text{BaSO}_4)$

$\% S (\text{del}) = \% S (\text{del}_{\text{actual}})$ unless < 0, then 0

TAP = % S (Total) * 31.25

SAP = % S (Sulphide + del) * 31.25

PAP = % Pyrite(Calculated) * 31.25

Note: If Calculated Pyrite is < 0.005 then calculated pyrite assumed to be 0.005

Unavailable NP (UNP) = 10

Available NP = NP - Unavailable NP

Project: Schaft Creek
Client: Copper Fox Metals Inc.
Data: ABA Data
Comments: 2005 core samples were collected by MDAG on Feb 7'07.
2006 core samples were collected by Copper Fox personnel in Sep '07.

Sample Id.	NP (kg CaCO ₃ /t) OA-VOL08	Available NP (kg CaCO ₃ /t) Calculated	Total C (% Leco) C-IR07	Inorganic C (%) C-GAS05	Inorganic CO ₂ (%) C-GAS05	Excess C (%) Calculated	Total CaNP (kg CaCO ₃ /t) Calculated	Inorganic CaNP (kg CaCO ₃ /t) Calculated	(Ca) CaNP (kg CaCO ₃ /t) Calculated	(Ca+Mg) CaNP (kg CaCO ₃ /t) Calculated	TNNP (kg CaCO ₃ /t) Calculated	Adjusted TNNP (kg CaCO ₃ /t) Calculated	SNNP (kg CaCO ₃ /t) Calculated	Adjusted SNNP (kg CaCO ₃ /t) Calculated	PNNP (kg CaCO ₃ /t) Calculated	Adjusted PNNP (kg CaCO ₃ /t) Calculated
Method MDL	1		0.01	0.05	0.2											
Main Zone																
14130	91	81	1.18	1.19	4.4	0	98.3	100.1	65.4	107.4	81.9	71.9	81.9	71.9	90.8	80.8
14144	116	106	1.43	1.37	5	0.06	119.2	113.7	93.6	141.4	107.9	97.9	108.3	98.3	115.8	105.8
14148	170	160	1.92	1.9	7	0.02	160.0	159.2	115.6	193.4	165.6	155.6	166.2	156.2	169.8	159.8
14156	73	63	0.88	0.86	3.2	0.02	73.3	72.8	61.7	94.2	67.7	57.7	68.0	58.0	72.8	62.8
14162	219	209	2.3	2.28	8.4	0.02	191.7	191.0	139.6	247.5	214.9	204.9	215.3	205.3	218.8	208.8
14169	64	54	0.7	0.69	2.5	0.01	58.3	56.9	57.9	74.4	54.6	44.6	54.8	44.8	63.8	53.8
14232	89	79	0.93	0.87	3.2	0.06	77.5	72.8	66.4	103.9	84.3	74.3	84.6	74.6	88.8	78.8
14250	118	108	1.14	1.12	4.1	0.02	95.0	93.2	101.6	179.0	112.1	102.1	112.1	102.1	117.8	107.8
14260	100	90	1.03	1.02	3.7	0.01	85.8	84.1	75.9	133.1	89.4	79.4	89.4	79.4	99.8	89.8
14276	47	37	0.43	0.25	0.9	0.18	35.8	20.5	107.6	175.2	41.7	31.7	42.6	32.6	46.8	36.8
14295	111	101	1.05	0.95	3.5	0.1	87.5	79.6	97.6	161.5	97.3	87.3	97.5	87.5	104.9	94.9
14301	136	126	1.56	1.54	5.7	0.02	130.0	129.6	91.4	142.5	125.4	115.4	125.7	115.7	134.0	124.0
14323	73	63	0.88	0.84	3.1	0.04	73.3	70.5	93.6	133.2	68.3	58.3	68.7	58.7	72.8	62.8
14332	95	85	0.84	0.74	2.7	0.1	70.0	61.4	84.7	127.5	86.9	76.9	86.9	76.9	94.8	84.8
14345	79	69	0.73	0.44	1.6	0.29	60.8	36.4	63.7	106.1	62.8	52.8	62.8	52.8	78.8	68.8
14348	59	49	0.61	0.6	2.2	0.01	50.8	50.0	53.7	103.5	45.3	35.3	44.9	34.9	58.8	48.8
14797	125	115	1.43	1.39	5.1	0.04	119.2	116.0	94.4	157.0	122.5	112.5	122.8	112.8	124.8	114.8
14808	172	162	2.23	2.21	8.1	0.02	185.8	184.2	121.6	188.7	166.4	156.4	166.7	156.7	171.8	161.8
14816	133	123	1.59	0.27	1	1.32	132.5	22.7	83.2	153.2	118.6	108.6	118.6	108.6	131.4	121.4
14828	143	133	1.7	1.69	6.2	0.01	141.7	141.0	108.4	183.3	138.9	128.9	139.6	129.6	142.8	132.8
14844	75	65	0.51	0.47	1.7	0.04	42.5	38.7	70.4	226.5	68.4	58.4	68.8	58.8	74.8	64.8
14680	102	92	1.06	1.05	3.8	0.01	88.3	86.4	103.4	171.3	95.1	85.1	95.5	85.5	101.8	91.8
14871	88	78	0.76	0.73	2.7	0.03	63.3	61.4	84.9	164.0	76.4	66.4	76.7	66.7	87.8	77.8
14887	119	109	1.2	1.18	4.3	0.02	100.0	97.8	129.4	231.1	105.3	95.3	105.9	95.9	112.3	102.3
14689	53	43	0.64	0.66	2.4	0	53.3	54.6	54.4	77.5	31.8	21.8	31.4	21.4	38.0	28.0
14695	114	104	1.35	1.3	4.8	0.05	112.5	109.2	99.4	161.6	109.6	99.6	109.9	99.9	113.8	103.8
14742	84	74	0.78	0.8	2.9	0	65.0	66.0	69.4	161.6	78.1	68.1	78.1	68.1	83.8	73.8
14666	94	84	0.77	0.74	2.7	0.03	64.2	61.4	98.1	188.7	84.0	74.0	84.3	74.3	89.0	79.0
14685	112	102	0.95	0.91	3.3	0.04	79.2	75.1	82.7	195.1	56.1	46.1	55.8	45.8	69.8	59.8
14685B	102	92	0.85	0.84	3.1	0.01	70.8	70.5	73.7	190.6	41.1	31.1	41.5	31.5	56.2	46.2
14545	77	67	0.63	0.59	2.2	0.04	52.5	50.0	95.4	153.0	71.1	61.1	71.9	61.9	75.8	65.8
14565	136	126	1.33	1.28	4.7	0.05	110.8	106.9	114.4	164.2	128.8	118.8	128.5	118.5	135.8	125.8
14571	76	66	0.76	0.75	2.8	0.01	63.3	63.7	64.7	112.9	43.5	33.5	43.8	33.8	61.3	51.3
14578	111	101	1.25	1.26	4.6	0	104.2	104.6	104.9	153.5	54.1	44.1	54.1	44.1	63.6	53.6
14578B	122	112	1.38	1.35	5	0.03	115.0	113.7	107.9	160.2	61.7	51.7	62.3	52.3	72.8	62.8
14598	77	67	0.59	0.57	2.1	0.02	49.2	47.8	83.7	174.6	72.9	62.9	72.9	62.9	75.4	65.4
14893	111	101	1.03	1.03	3.8	0	85.8	86.4	103.9	215.9	107.6	97.6	108.5	98.5	110.8	100.8
14899	81	71	0.68	0.65	2.4	0.03	56.7	54.6	88.4	258.4	80.4	70.4	80.4	70.4	80.8	70.8
14908	75	65	0.56	0.56	2.1	0	46.7	47.8	94.6	193.5	72.5	62.5	72.8	62.8	74.8	64.8
14917	66	56	0.55	0.54	2	0.01	45.8	45.5	57.9	133.3	60.1	50.1	60.8	50.8	65.8	55.8
14925	82	72	0.72	0.73	2.7	0	60.0	61.4	89.9	173.9	77.6	67.6	78.0	68.0	81.8	71.8
14998	103	93	1.05	1.04	3.8	0.01	87.5	86.4	99.4	166.5	98.9	88.9	99.3	89.3	102.8	92.8
15862	130	120	1.34	1.34	4.9	0	111.7	111.4	105.4	177.0	127.5	117.5	127.9	117.9	129.8	119.8
15870	151	141	1.72	1.72	6.3	0	143.3	143.3	115.9	188.7	146.9	136.9	147.9	137.9	150.8	140.8
15879	118	108	1.33	1.31	4.8	0.02	110.8	109.2	120.6	198.0	114.3	104.3	115.0	105.0	117.8	107.8

Project: Schaft Creek
Client: Copper Fox Metals Inc.
Data: ABA Data
Comments: 2005 core samples were collected by MDAG on Feb 7'07.
2006 core samples were collected by Copper Fox personnel in Sep '07.

Sample Id.	NP (kg CaCO ₃ /t) OA-VOL08	Available NP (kg CaCO ₃ /t) Calculated	Total C (% Leco) C-IR07	Inorganic C (%) C-GAS05	Inorganic CO ₂ (%) C-GAS05	Excess C (%) Calculated	Total CaNP (kg CaCO ₃ /t) Calculated	Inorganic CaNP (kg CaCO ₃ /t) Calculated	(Ca) CaNP (kg CaCO ₃ /t) Calculated	(Ca+Mg) CaNP (kg CaCO ₃ /t) Calculated	TNNP (kg CaCO ₃ /t) Calculated	Adjusted TNNP (kg CaCO ₃ /t) Calculated	SNNP (kg CaCO ₃ /t) Calculated	Adjusted SNNP (kg CaCO ₃ /t) Calculated	PNNP (kg CaCO ₃ /t) Calculated	Adjusted PNNP (kg CaCO ₃ /t) Calculated
Method MDL	1		0.01	0.05	0.2											
15887	95	85	0.94	0.91	3.3	0.03	78.3	75.1	102.9	168.4	85.3	75.3	85.8	75.8	94.8	84.8
15891	128	118	1.44	1.4	5.1	0.04	120.0	116.0	128.1	199.3	123.6	113.6	124.8	114.8	127.8	117.8
15908	121	111	1.2	1.2	4.4	0	100.0	100.1	112.9	189.0	114.1	104.1	114.5	104.5	120.8	110.8
15911	92	82	0.85	0.82	3	0.03	70.8	68.2	87.9	183.0	89.2	79.2	89.7	79.7	91.8	81.8
125285	54	44	0.51	0.52	1.9	0	42.5	43.2	58.2	138.1	44.0	34.0	44.6	34.6	53.8	43.8
125288	74	64	0.78	0.71	2.6	0.07	65.0	59.1	155.1	419.8	70.9	60.9	71.3	61.3	72.0	62.0
125293	62	52	0.63	0.61	2.2	0.02	52.5	50.0	60.2	169.3	55.4	45.4	55.8	45.8	61.8	51.8
125305	70	60	0.85	0.86	3.1	0	70.8	70.5	69.2	152.3	66.3	56.3	66.3	56.3	69.8	59.8
125311	59	49	0.7	0.68	2.5	0.02	58.3	56.9	58.7	115.5	57.1	47.1	57.4	47.4	58.8	48.8
125703	86	76	1.16	1.17	4.3	0	96.7	97.8	83.2	137.1	82.9	72.9	83.2	73.2	85.8	75.8
125728	75	65	0.81	0.81	3	0	67.5	68.2	84.4	167.2	69.1	59.1	69.4	59.4	74.8	64.8
125755	50	40	0.6	0.57	2.1	0.03	50.0	47.8	45.9	67.8	31.6	21.6	32.8	22.8	43.9	33.9
125772	86	76	1	1.01	3.7	0	83.3	84.1	86.7	169.8	79.4	69.4	79.9	69.9	85.8	75.8
125795	142	132	1.47	1.43	5.2	0.04	122.5	118.3	110.6	192.1	138.6	128.6	139.5	129.5	141.8	131.8
125422	86	76	1.19	1.11	4.1	0.08	99.2	93.2	91.9	159.0	79.4	69.4	79.4	69.4	85.8	75.8
125435	86	76	1.05	1.01	3.7	0.04	87.5	84.1	86.9	141.7	81.0	71.0	81.4	71.4	85.8	75.8
125452	82	72	0.97	0.96	3.5	0.01	80.8	79.6	96.1	158.7	67.3	57.3	67.3	57.3	81.8	71.8
125476	76	66	1	0.99	3.6	0.01	83.3	81.9	53.7	85.0	51.6	41.6	53.2	43.2	64.6	54.6
125490	74	64	0.87	0.83	3.1	0.04	72.5	70.5	86.7	168.2	63.1	53.1	63.7	53.7	70.4	60.4
126192	80	70	1.01	0.98	3.6	0.03	84.2	81.9	92.4	133.2	74.1	64.1	74.3	64.3	79.8	69.8
126206	71	61	0.84	0.79	2.9	0.05	70.0	66.0	99.4	146.7	64.1	54.1	64.6	54.6	70.7	60.7
126225	75	65	0.88	0.86	3.1	0.02	73.3	70.5	89.2	119.2	64.1	54.1	64.7	54.7	74.0	64.0
126244	90	80	1.13	1.11	4.1	0.02	94.2	93.2	104.4	155.0	81.9	71.9	82.2	72.2	89.8	79.8
126266	80	70	0.99	0.97	3.6	0.02	82.5	81.9	90.7	143.8	74.1	64.1	74.3	64.3	79.8	69.8
126279	134	124	1.36	1.35	5	0.01	113.3	113.7	107.6	150.9	121.8	111.8	122.1	112.1	129.7	119.7
126288	122	112	1.22	1.21	4.4	0.01	101.7	100.1	106.1	149.4	110.4	100.4	110.9	100.9	121.8	111.8
126297	161	151	1.61	1.56	5.7	0.05	134.2	129.6	135.1	206.7	145.1	135.1	145.3	135.3	153.5	143.5
126314	119	109	1.13	1.09	4	0.04	94.2	91.0	106.6	168.4	76.2	66.2	76.5	66.5	99.0	89.0
126329	132	122	1.39	1.37	5	0.02	115.8	113.7	109.4	162.5	124.5	114.5	125.6	115.6	131.8	121.8
126337	127	117	1.25	1.19	4.4	0.06	104.2	100.1	104.6	174.6	109.2	99.2	109.6	99.6	126.4	116.4
126351	129	119	1.3	1.24	4.6	0.06	108.3	104.6	113.1	176.5	124.6	114.6	125.0	115.0	128.8	118.8
126427	167	157	1.59	1.48	5.4	0.11	132.5	122.8	127.4	224.9	132.0	122.0	132.3	122.3	133.9	123.9
126430	136	126	1.28	1.28	4.7	0	106.7	106.9	113.6	184.9	129.4	119.4	129.7	119.7	130.3	120.3
126434	127	117	1.28	1.22	4.5	0.06	106.7	102.3	105.4	150.7	123.6	113.6	123.8	113.8	124.3	114.3
126443	136	126	1.49	1.41	5.2	0.08	124.2	118.3	105.4	165.9	82.9	72.9	83.1	73.1	84.8	74.8
126449	47	37	0.31	0.3	1.1	0.01	25.8	25.0	123.9	282.0	46.4	36.4	46.1	36.1	46.4	36.4
126464	88	78	1.07	1.04	3.8	0.03	89.2	86.4	112.4	170.8	74.6	64.6	74.9	64.9	81.4	71.4
126492	91	81	1.2	1.16	4.3	0.04	100.0	97.8	107.1	167.7	84.1	74.1	84.6	74.6	90.8	80.8
145655	86	76	1.04	1.02	3.8	0.02	86.7	86.4	117.6	177.7	65.4	55.4	66.8	56.8	71.3	61.3
145669	89	79	1.07	1.07	3.9	0	89.2	88.7	104.9	164.2	59.3	49.3	60.7	50.7	67.8	57.8
145685	82	72	1.01	1.03	3.8	0	84.2	86.4	92.9	162.9	74.8	64.8	75.6	65.6	81.8	71.8
145694	118	108	1.24	1.23	4.5	0.01	103.3	102.3	109.1	180.4	112.7	102.7	113.3	103.3	117.8	107.8
145708	80	70	0.89	0.92	3.4	0	74.2	77.3	86.7	133.6	71.9	61.9	72.3	62.3	78.5	68.5
145723	70	60	0.75	0.61	2.3	0.14	62.5	52.3	85.7	133.4	19.1	9.1	20.4	10.4	36.7	26.7
146798	90	80	1.71	1.68	6.2	0.03	142.5	141.0	106.6	162.2	83.4	73.4	83.9	73.9	89.8	79.8
146824	81	71	0.94	0.9	3.3	0.04	78.3	75.1	96.1	194.5	75.7	65.7	76.2	66.2	80.8	70.8

Project: Schaft Creek
Client: Copper Fox Metals Inc.
Data: ABA Data
Comments: 2005 core samples were collected by MDAG on Feb 7'07.
2006 core samples were collected by Copper Fox personnel in Sep '07.

Sample Id.	NP (kg CaCO ₃ /t) OA-VOL08	Available NP (kg CaCO ₃ /t) Calculated	Total C (% Leco) C-IR07	Inorganic C (%) C-GAS05	Inorganic CO ₂ (%) C-GAS05	Excess C (%) Calculated	Total CaNP (kg CaCO ₃ /t) Calculated	Inorganic CaNP (kg CaCO ₃ /t) Calculated	(Ca) CaNP (kg CaCO ₃ /t) Calculated	(Ca+Mg) CaNP (kg CaCO ₃ /t) Calculated	TNNP (kg CaCO ₃ /t) Calculated	Adjusted TNNP (kg CaCO ₃ /t) Calculated	SNNP (kg CaCO ₃ /t) Calculated	Adjusted SNNP (kg CaCO ₃ /t) Calculated	PNNP (kg CaCO ₃ /t) Calculated	Adjusted PNNP (kg CaCO ₃ /t) Calculated
Method MDL	1		0.01	0.05	0.2											
146831	85	75	1.02	1	3.7	0.02	85.0	84.1	96.9	208.5	73.8	63.8	74.1	64.1	84.8	74.8
146843																
146861	48	38	0.46	0.43	1.6	0.03	38.3	36.4	104.9	173.2	43.9	33.9	44.6	34.6	47.8	37.8
146868	66	56	0.76	0.72	2.6	0.04	63.3	59.1	92.9	152.2	50.1	40.1	51.5	41.5	61.3	51.3
126352	64	54	0.63	0.63	2.3	0	52.5	52.3	95.9	192.2	45.3	35.3	45.8	35.8	61.9	51.9
126358	70	60	0.76	0.73	2.7	0.03	63.3	61.4	91.6	175.6	59.7	49.7	60.0	50.0	69.8	59.8
126374	68	58	0.74	0.7	2.6	0.04	61.7	59.1	94.1	186.8	62.7	52.7	63.0	53.0	67.8	57.8
126384	62	52	0.67	0.66	2.4	0.01	55.8	54.6	98.6	162.9	58.6	48.6	58.9	48.9	61.8	51.8
126391	72	62	0.82	0.71	2.6	0.11	68.3	59.1	105.4	178.3	66.4	56.4	66.8	56.8	71.8	61.8
146172	139	129	1.65	1.65	6.1	0	137.5	138.7	86.2	143.0	131.5	121.5	132.1	122.1	138.8	128.8
146182	55	45	0.51	0.54	2	0	42.5	45.5	93.4	171.2	50.3	40.3	50.9	40.9	54.8	44.8
146203	61	51	0.63	0.65	2.4	0	52.5	54.6	73.2	137.8	55.4	45.4	56.0	46.0	60.8	50.8
146214	91	81	1.06	1.07	3.9	0	88.3	88.7	103.6	161.3	79.8	69.8	84.1	74.1	90.8	80.8
146221	82	72	0.98	0.99	3.6	0	81.7	81.9	90.9	190.9	56.7	46.7	58.4	48.4	77.7	67.7
146238	53	43	0.49	0.49	1.8	0	40.8	40.9	106.6	195.2	48.9	38.9	49.9	39.9	52.8	42.8
147034	77	67	1.21	1.15	4.2	0.06	100.8	95.5	73.2	113.5	60.8	50.8	61.1	51.1	76.8	66.8
147038	77	67	1.07	1.04	3.8	0.03	89.2	86.4	66.2	110.6	66.1	56.1	67.8	57.8	76.8	66.8
147051	61	51	0.66	0.64	2.3	0.02	55.0	52.3	89.4	154.5	50.7	40.7	51.7	41.7	59.2	49.2
147070	54	44	0.54	0.51	1.9	0.03	45.0	43.2	135.6	214.2	38.1	28.1	38.5	28.5	39.5	29.5
147087	42	32	0.39	0.3	1.1	0.09	32.5	25.0	87.9	161.6	-62.7	-72.7	-59.7	-69.7	-59.0	-69.0
147097	132	122	1.32	1.28	4.7	0.04	110.0	106.9	111.6	176.3	110.8	100.8	112.2	102.2	114.5	104.5
145508	57	47	0.58	0.55	2	0.03	48.3	45.5	74.7	238.9	55.8	45.8	56.1	46.1	56.8	46.8
145527	73	63	0.85	0.81	3	0.04	70.8	68.2	106.6	170.4	58.0	48.0	58.6	48.6	65.3	55.3
145543	51	41	0.54	0.53	1.9	0.01	45.0	43.2	84.2	154.6	47.3	37.3	47.6	37.6	50.8	40.8
145562	79	69	0.97	0.9	3.3	0.07	80.8	75.1	98.6	168.6	76.2	66.2	76.5	66.5	78.8	68.8
145576	58	48	0.78	0.76	2.8	0.02	65.0	63.7	43.5	67.7	36.4	26.4	37.3	27.3	46.9	36.9
145601	71	61	0.82	0.76	2.8	0.06	68.3	63.7	119.9	200.2	55.4	45.4	56.1	46.1	64.5	54.5
146297	86	76	1.2	1.09	4	0.11	100.0	91.0	94.6	175.8	75.1	65.1	75.9	65.9	85.8	75.8
146314	72	62	0.74	0.75	2.8	0	61.7	63.7	98.6	167.4	67.3	57.3	67.6	57.6	71.8	61.8
146335	90	80	1.09	1.1	4	0	90.8	91.0	107.9	164.3	85.9	75.9	87.2	77.2	89.8	79.8
146352	69	59	0.76	0.77	2.8	0	63.3	63.7	79.2	143.0	67.1	57.1	67.6	57.6	68.8	58.8
146368	79	69	0.91	0.94	3.4	0	75.8	77.3	99.4	157.9	73.1	63.1	76.3	66.3	78.8	68.8
146390	71	61	0.89	0.85	3.1	0.04	74.2	70.5	118.9	182.3	66.0	56.0	66.3	56.3	70.8	60.8
146508	89	79	1.35	1.3	4.8	0.05	112.5	109.2	87.7	188.5	87.1	77.1	87.1	77.1	88.8	78.8
146526	55	45	0.56	0.53	2	0.03	46.7	45.5	104.6	168.9	33.8	23.8	53.1	43.1	54.8	44.8
146544	90	80	1.22	1.16	4.3	0.06	101.7	97.8	92.4	139.3	82.5	72.5	86.9	76.9	89.8	79.8
146565	88	78	1.63	1.56	5.7	0.07	135.8	129.6	88.2	135.9	84.6	74.6	85.5	75.5	87.8	77.8
146589	89	79	1.26	1.2	4.4	0.06	105.0	100.1	99.6	169.6	84.9	74.9	85.5	75.5	88.8	78.8
146613	129	119	1.33	1.3	4.8	0.03	110.8	109.2	140.6	204.0	112.1	102.1	112.6	102.6	122.9	112.9
146627	92	82	1.8	1.74	6.4	0.06	150.0	145.6	86.9	152.4	89.2	79.2	89.8	79.8	91.8	81.8
146637	87	77	1.45	1.42	5.2	0.03	120.8	118.3	74.4	119.7	72.6	62.6	73.6	63.6	85.0	75.0
146649	77	67	1.14	1.09	4	0.05	95.0	91.0	63.7	103.6	68.3	58.3	69.6	59.6	72.9	62.9
146657	60	50	0.79	0.76	2.8	0.03	65.8	63.7	47.7	80.2	54.1	44.1	54.1	44.1	59.8	49.8
146676	88	78	1.08	1.05	3.8	0.03	90.0	86.4	98.4	135.0	81.4	71.4	82.2	72.2	87.8	77.8
125188	81	71	1.23	1.24	4.6	0	102.5	104.6	76.4	126.2	72.9	62.9	74.0	64.0	80.8	70.8
125198	75	65	0.92	0.92	3.4	0	76.7	77.3	84.2	141.4	68.1	58.1	68.6	58.6	74.8	64.8

Project: Schaft Creek
Client: Copper Fox Metals Inc.
Data: ABA Data
Comments: 2005 core samples were collected by MDAG on Feb 7'07.
2006 core samples were collected by Copper Fox personnel in Sep '07.

Sample Id.	NP (kg CaCO ₃ /t) OA-VOL08	Available NP (kg CaCO ₃ /t) Calculated	Total C (% Leco) C-IR07	Inorganic C (%) C-GAS05	Inorganic CO ₂ (%) C-GAS05	Excess C (%) Calculated	Total CaNP (kg CaCO ₃ /t) Calculated	Inorganic CaNP (kg CaCO ₃ /t) Calculated	(Ca) CaNP (kg CaCO ₃ /t) Calculated	(Ca+Mg) CaNP (kg CaCO ₃ /t) Calculated	TNNP (kg CaCO ₃ /t) Calculated	Adjusted TNNP (kg CaCO ₃ /t) Calculated	SNNP (kg CaCO ₃ /t) Calculated	Adjusted SNNP (kg CaCO ₃ /t) Calculated	PNNP (kg CaCO ₃ /t) Calculated	Adjusted PNNP (kg CaCO ₃ /t) Calculated
Method MDL	1		0.01	0.05	0.2											
125207	93	83	1.66	1.67	6.1	0	138.3	138.7	89.4	142.1	89.6	79.6	89.9	79.9	92.8	82.8
125228	70	60	1.02	1.04	3.8	0	85.0	86.4	51.9	84.9	65.3	55.3	65.6	55.6	69.8	59.8
125244	57	47	0.74	0.73	2.7	0.01	61.7	61.4	45.0	81.2	52.3	42.3	52.8	42.8	56.8	46.8
125257	52	42	0.42	0.42	1.5	0	35.0	34.1	197.3	377.6	50.1	40.1	50.1	40.1	50.7	40.7
125278	35	25	0.29	0.3	1.1	0	24.2	25.0	86.2	145.9	34.4	24.4	34.7	24.7	34.8	24.8
125596	93	83	1.16	1.12	4.1	0.04	96.7	93.2	122.1	189.6	89.3	79.3	88.9	78.9	92.8	82.8
125610	76	66	0.99	0.96	3.5	0.03	82.5	79.6	66.4	140.1	74.1	64.1	74.3	64.3	75.8	65.8
125626																
125641	86	76	1.05	1.03	3.8	0.02	87.5	86.4	89.4	193.2	82.9	72.9	83.2	73.2	85.8	75.8
125669	84	74	1.13	1.06	3.9	0.07	94.2	88.7	75.4	150.4	52.4	42.4	53.2	43.2	64.4	54.4
125690	60	50	0.63	0.62	2.3	0.01	52.5	52.3	92.1	180.7	56.9	46.9	57.7	47.7	59.8	49.8
West Breccia Zone																
14018	42	32	0.4	0.38	1.4	0.02	33.3	31.8	44.5	88.5	17.0	7.0	18.0	8.0	22.3	12.3
14021	64	54	0.76	0.72	2.6	0.04	63.3	59.1	65.4	103.3	44.6	34.6	45.1	35.1	51.5	41.5
14036	49	39	0.52	0.48	1.8	0.04	43.3	40.9	45.9	83.4	3.1	-6.9	3.6	-6.4	11.2	1.2
14043	40	30	0.33	0.21	0.8	0.12	27.5	18.2	35.0	113.2	31.9	21.9	32.2	22.2	37.2	27.2
14060	41	31	0.29	0.28	1	0.01	24.2	22.7	78.4	164.9	0.1	-9.9	21.6	11.6	30.4	20.4
14067	49	39	0.41	0.35	1.3	0.06	34.2	29.6	64.7	175.0	36.5	26.5	36.2	26.2	44.3	34.3
14076	66	56	0.71	0.7	2.6	0.01	59.2	59.1	108.4	211.3	41.9	31.9	42.3	32.3	46.9	36.9
14083	74	64	0.85	0.83	3	0.02	70.8	68.2	100.6	173.5	28.4	18.4	29.1	19.1	33.6	23.6
14099	78	68	0.92	0.92	3.4	0	76.7	77.3	73.7	107.4	67.4	57.4	68.2	58.2	72.4	62.4
14103	85	75	0.9	0.87	3.2	0.03	75.0	72.8	73.2	126.3	63.4	53.4	76.8	66.8	84.8	74.8
125046	66	56	0.73	0.72	2.6	0.01	60.8	59.1	96.4	181.6	62.6	52.6	62.9	52.9	65.8	55.8
125068	63	53	0.61	0.59	2.2	0.02	50.8	50.0	106.1	196.7	50.8	40.8	51.8	41.8	62.8	52.8
125073	68	58	0.77	0.71	2.6	0.06	64.2	59.1	83.7	144.2	49.3	39.3	51.6	41.6	67.8	57.8
125079	40	30	0.42	0.4	1.5	0.02	35.0	34.1	46.2	83.3	-0.3	-10.3	2.4	-7.6	39.8	29.8
125084	42	32	0.41	0.32	1.2	0.09	34.2	27.3	94.4	176.3	22.9	12.9	25.5	15.5	41.8	31.8
125127	48	38	0.38	0.36	1.3	0.02	31.7	29.6	58.9	152.4	45.5	35.5	46.1	36.1	47.8	37.8
125129	46	36	0.54	0.47	1.7	0.07	45.0	38.7	43.7	118.2	38.2	28.2	39.6	29.6	45.8	35.8
125134	34	24	0.25	0.25	0.9	0	20.8	20.5	36.2	118.1	15.6	5.6	17.5	7.5	33.8	23.8
125142	51	41	0.49	0.51	1.9	0	40.8	43.2	51.2	135.2	42.9	32.9	43.8	33.8	50.8	40.8
125149	79	69	0.91	0.89	3.3	0.02	75.8	75.1	78.9	159.2	74.9	64.9	75.6	65.6	78.8	68.8
125154	70	60	1.09	0.06	0.2	1.03	90.8	4.5	58.7	99.9	67.5	57.5	67.9	57.9	69.8	59.8
125165	48	38	0.41	0.36	1.3	0.05	34.2	29.6	73.7	137.9	42.1	32.1	42.7	32.7	47.8	37.8
125176	60	50	0.62	0.61	2.2	0.01	51.7	50.0	63.4	133.0	52.5	42.5	54.6	44.6	59.8	49.8
146112	43	33	0.34	0.35	1.3	0	28.3	29.6	78.9	132.4	39.3	29.3	40.2	30.2	42.8	32.8
146115	40	30	0.18	0.2	0.7	0	15.0	15.9	179.6	335.6	35.9	25.9	37.0	27.0	37.3	27.3
146124	53	43	0.48	0.46	1.7	0.02	40.0	38.7	101.9	173.9	50.2	40.2	51.1	41.1	52.8	42.8
146127	62	52	0.69	0.71	2.6	0	57.5	59.1	62.9	84.8	28.9	18.9	30.2	20.2	31.2	21.2
146135	37	27	0.26	0.26	1	0	21.7	22.7	103.9	155.4	35.8	25.8	36.1	26.1	36.8	26.8
146149	49	39	0.45	0.47	1.7	0	37.5	38.7	103.4	144.6	46.8	36.8	47.8	37.8	48.7	38.7
146161	50	40	0.42	0.42	1.6	0	35.0	36.4	161.1	295.7	48.8	38.8	49.4	39.4	49.8	39.8
146164	30	20	0.13	0.14	0.5	0	10.8	11.4	87.7	232.2	29.4	19.4	29.7	19.7	29.8	19.8
145951	88	78	1.01	1.03	3.8	0	84.2	86.4	104.9	162.1	82.4	72.4	83.2	73.2	87.8	77.8
145956	77	67	0.86	0.87	3.2	0	71.7	72.8	81.2	172.6	71.1	61.1	72.0	62.0	76.8	66.8
145974	62	52	0.63	0.68	2.5	0	52.5	56.9	64.2	161.3	61.4	51.4	61.4	51.4	61.8	51.8

Project: Schaft Creek
Client: Copper Fox Metals Inc.
Data: ABA Data
Comments: 2005 core samples were collected by MDAG on Feb 7'07.
2006 core samples were collected by Copper Fox personnel in Sep '07.

Sample Id.	NP (kg CaCO ₃ /t) OA-VOL08	Available NP (kg CaCO ₃ /t) Calculated	Total C (% Leco) C-IR07	Inorganic C (%) C-GAS05	Inorganic CO ₂ (%) C-GAS05	Excess C (%) Calculated	Total CaNP (kg CaCO ₃ /t) Calculated	Inorganic CaNP (kg CaCO ₃ /t) Calculated	(Ca) CaNP (kg CaCO ₃ /t) Calculated	(Ca+Mg) CaNP (kg CaCO ₃ /t) Calculated	TNNP (kg CaCO ₃ /t) Calculated	Adjusted TNNP (kg CaCO ₃ /t) Calculated	SNNP (kg CaCO ₃ /t) Calculated	Adjusted SNNP (kg CaCO ₃ /t) Calculated	PNNP (kg CaCO ₃ /t) Calculated	Adjusted PNNP (kg CaCO ₃ /t) Calculated
Method MDL	1		0.01	0.05	0.2											
145982	85	75	0.97	0.97	3.6	0	80.8	81.9	154.8	284.1	83.4	73.4	84.1	74.1	84.3	74.3
145992	65	55	0.7	0.71	2.6	0	58.3	59.1	66.9	133.2	56.3	46.3	57.4	47.4	63.5	53.5
145999	66	56	0.68	0.69	2.5	0	56.7	56.9	88.2	153.6	61.6	51.6	63.5	53.5	65.8	55.8
145834	39	29	0.31	0.33	1.2	0	25.8	27.3	76.7	144.2	37.8	27.8	37.8	27.8	38.8	28.8
145842	42	32	0.3	0.34	1.2	0	25.0	27.3	194.8	296.5	41.1	31.1	41.4	31.4	41.8	31.8
145852	21	11	0.09	0.12	0.4	0	7.5	9.1	108.9	151.7	17.6	7.6	18.2	8.2	20.8	10.8
145857	30	20	0.18	0.19	0.7	0	15.0	15.9	111.6	176.3	29.7	19.7	29.7	19.7	29.8	19.8
145871	58	48	0.54	0.57	2.1	0	45.0	47.8	104.1	163.4	53.0	43.0	56.4	46.4	57.7	47.7
145608	46	36	0.43	0.42	1.5	0.01	35.8	34.1	92.1	222.3	21.3	11.3	21.7	11.7	24.0	14.0
145614	47	37	0.42	0.41	1.5	0.01	35.0	34.1	90.4	199.9	29.5	19.5	30.0	20.0	35.7	25.7
145628	78	68	0.89	0.86	3.2	0.03	74.2	72.8	91.1	181.3	53.3	43.3	64.0	54.0	67.3	57.3
145640	62	52	0.71	0.64	2.4	0.07	59.2	54.6	110.6	214.8	38.6	28.6	41.1	31.1	47.1	37.1
145646	46	36	0.45	0.42	1.5	0.03	37.5	34.1	92.4	204.4	28.2	18.2	31.6	21.6	36.6	26.6
Paramount Zone																
125965	52	42	0.52	0.51	1.9	0.01	43.3	43.2	63.9	148.7	41.1	31.1	41.6	31.6	51.8	41.8
125974	58	48	0.65	0.65	2.4	0	54.2	54.6	45.5	128.2	9.3	-0.8	8.0	-2.0	10.3	0.3
125983	79	69	0.95	0.95	3.5	0	79.2	79.6	92.4	232.4	69.6	59.6	70.3	60.3	76.2	66.2
125988	49	39	0.35	0.37	1.4	0	29.2	31.8	118.9	252.3	48.1	38.1	48.1	38.1	48.4	38.4
126007	66	56	0.82	0.86	3.1	0	68.3	70.5	53.2	88.6	61.3	51.3	61.9	51.9	65.8	55.8
126031	45	35	0.46	0.51	1.9	0	38.3	43.2	46.7	80.5	40.9	30.9	41.3	31.3	44.8	34.8
126040	46	36	0.43	0.44	1.6	0	35.8	36.4	45.9	126.6	25.4	15.4	25.9	15.9	35.4	25.4
126054	159	149	1.51	1.51	5.5	0	125.8	125.1	120.1	288.1	153.4	143.4	154.0	144.0	158.8	148.8
126067	89	79	1.08	1.1	4	0	90.0	91.0	108.9	238.2	79.3	69.3	79.8	69.8	87.9	77.9
126081	63	53	0.83	0.84	3.1	0	69.2	70.5	46.4	84.3	28.9	18.9	33.7	23.7	53.4	43.4
126110	65	55	0.68	0.67	2.4	0.01	56.7	54.6	121.6	239.0	63.1	53.1	63.4	53.4	64.0	54.0
126118	87	77	1.56	1.58	5.8	0	130.0	131.9	88.4	190.9	62.6	52.6	67.3	57.3	85.9	75.9
125904	86	76	1.07	1.04	3.8	0.03	89.2	86.4	96.1	146.8	80.4	70.4	80.7	70.7	85.8	75.8
125919	54	44	0.53	0.54	2	0	44.2	45.5	56.7	131.6	38.1	28.1	38.9	28.9	53.8	43.8
125928	58	48	0.62	0.62	2.3	0	51.7	52.3	69.4	155.9	55.2	45.2	55.5	45.5	57.8	47.8
125933	89	79	1.19	1.15	4.2	0.04	99.2	95.5	95.6	219.6	88.4	78.4	88.7	78.7	88.8	78.8
125944	61	51	0.63	0.63	2.3	0	52.5	52.3	84.4	179.9	57.3	47.3	57.3	47.3	58.4	48.4
125952	81	71	1.01	1.02	3.7	0	84.2	84.1	74.2	116.6	48.2	38.2	48.5	38.5	49.3	39.3
125963	87	77	1.04	1.05	3.8	0	86.7	86.4	89.4	176.7	73.6	63.6	75.1	65.1	86.8	76.8
126120	30	20	0.3	0.31	1.2	0	25.0	27.3	41.0	76.4	28.1	18.1	28.4	18.4	29.8	19.8
126131	53	43	0.55	0.56	2.1	0	45.8	47.8	61.4	112.1	52.1	42.1	52.4	42.4	52.8	42.8
126142	47	37	0.45	0.45	1.7	0	37.5	38.7	68.9	132.3	45.4	35.4	45.8	35.8	46.8	36.8
126154	75	65	0.86	0.89	3.3	0	71.7	75.1	75.2	177.7	70.9	60.9	71.6	61.6	74.8	64.8
126171	90	80	1.53	1.5	5.5	0.03	127.5	125.1	84.7	155.9	50.0	40.0	51.3	41.3	57.4	47.4
126181	48	38	0.48	0.46	1.7	0.02	40.0	38.7	104.4	200.3	40.2	30.2	41.7	31.7	42.7	32.7
125806	52	42	0.61	0.55	2	0.06	50.8	45.5	63.7	111.9	37.0	27.0	37.6	27.6	39.6	29.6
125816	67	57	0.74	0.72	2.7	0.02	61.7	61.4	91.9	186.6	66.1	56.1	66.1	56.1	66.5	56.5
125833	46	36	0.52	0.51	1.9	0.01	43.3	43.2	51.9	84.9	37.6	27.6	37.6	27.6	45.8	35.8
125861	46	36	0.5	0.51	1.9	0	41.7	43.2	48.4	83.0	35.4	25.4	38.1	28.1	45.8	35.8
125875	56	46	0.72	0.64	2.4	0.08	60.0	54.6	54.4	84.5	48.5	38.5	49.8	39.8	55.8	45.8
125897	54	44	0.59	0.6	2.2	0	49.2	50.0	53.7	87.0	51.5	41.5	52.0	42.0	53.8	43.8

Project: Schaft Creek
Client: Copper Fox Metals Inc.
Data: ABA Data
Comments: 2005 core samples were collected by MDAG on Feb 7'07.
 2006 core samples were collected by Copper Fox personnel in Sep '07.

Sample Id.	NP (kg CaCO ₃ /t)	Available NP (kg CaCO ₃ /t) Calculated	Total C (% Leco) C-IR07	Inorganic C (%) C-GAS05	Inorganic CO ₂ (%) C-GAS05	Excess C (%) Calculated	Total CaNP (kg CaCO ₃ /t) Calculated	Inorganic CaNP (kg CaCO ₃ /t) Calculated	(Ca) CaNP (kg CaCO ₃ /t) Calculated	(Ca+Mg) CaNP (kg CaCO ₃ /t) Calculated	TNNP (kg CaCO ₃ /t) Calculated	Adjusted TNNP (kg CaCO ₃ /t) Calculated	SNNP (kg CaCO ₃ /t) Calculated	Adjusted SNNP (kg CaCO ₃ /t) Calculated	PNNP (kg CaCO ₃ /t) Calculated	Adjusted PNNP (kg CaCO ₃ /t) Calculated
Method	OA-VOL08	Calculated	C-IR07	C-GAS05	C-GAS05	Calculated	Calculated	Calculated	Calculated	Calculated	Calculated	Calculated	Calculated	Calculated	Calculated	Calculated
MDL	1		0.01	0.05	0.2											
Tailings																
LIARD ZONE	103	93	1.07	1.03	3.8	0.04	89.2	86.4	84.9	142.1	100.5	90.5	100.8	90.8	102.8	92.8
PARAMOUNT	85	75	0.83	0.82	3	0.01	69.2	68.2	67.2	124.4	79.7	69.7	81.3	71.3	84.8	74.8
WEST BRECCIA	67	57	0.54	0.5	1.8	0.04	45.0	40.9	69.9	148.6	60.8	50.8	61.7	51.7	66.8	56.8
High-Sulphide Histor																
T112 (171' - 172')	59	49	0.55	0.53	2	0.02	45.8	45.5	105.1	244.3	-224.1	-234.1	-223.1	-233.1	-222.1	-232.1
T113 (81' - 82')	23	13	0.16	0.17	0.6	0	13.3	13.6	21.2	77.2	-4.2	-14.2	-2.9	-12.9	-1.7	-11.7
T113 (983' - 985')	84	74	1.29	1.25	4.6	0.04	107.5	104.6	61.4	135.5	18.1	8.1	18.7	8.7	32.4	22.4
T140 (30' - 31')	62	52	0.73	0.69	2.5	0.04	60.8	56.9	77.4	138.4	57.9	47.9	58.3	48.3	61.8	51.8
T166 (389' - 390')	40	30	0.48	0.43	1.6	0.05	40.0	36.4	42.2	69.0	14.7	4.7	15.4	5.4	17.8	7.8
T185 (116' - 117')	35	25	0.46	0.42	1.6	0.04	38.3	36.4	23.5	49.4	-35.6	-45.6	-35.3	-45.3	-34.9	-44.9
T207 (261.5' - 262')	40	30	0.53	0.5	1.8	0.03	44.2	40.9	26.0	44.5	-81.3	-91.3	-80.7	-90.7	-78.5	-88.5
T207 (269' - 271')	35	25	0.52	0.46	1.7	0.06	43.3	38.7	22.7	47.8	-386.9	-396.9	-385.4	-395.4	-383.4	-393.4

Project: Schaft Creek
Client: Copper Fox Metals Inc.
Data: ABA Data
Comments: 2005 core samples were collected by MDAG on Feb 7'07.
 2006 core samples were collected by Copper Fox personnel in Sep '07.

Sample Id.	NP (kg CaCO ₃ /t) OA-VOL08	Available NP (kg CaCO ₃ /t) Calculated	Total C (% Leco) C-IR07	Inorganic C (%) C-GAS05	Inorganic CO ₂ (%) C-GAS05	Excess C (%) Calculated	Total CaNP (kg CaCO ₃ /t) Calculated	Inorganic CaNP (kg CaCO ₃ /t) Calculated	(Ca) CaNP (kg CaCO ₃ /t) Calculated	(Ca+Mg) CaNP (kg CaCO ₃ /t) Calculated	TNNP (kg CaCO ₃ /t) Calculated	Adjusted TNNP (kg CaCO ₃ /t) Calculated	SNNP (kg CaCO ₃ /t) Calculated	Adjusted SNNP (kg CaCO ₃ /t) Calculated	PNNP (kg CaCO ₃ /t) Calculated	Adjusted PNNP (kg CaCO ₃ /t) Calculated
Method	1		0.01	0.05	0.2											
MDL																

All Data																
Maximum	219	209	2.3	2.28	8.4	1.32	192	191	197	420	215	205	215	205	219	209
Minimum	21	11	0.09	0.06	0.2	0	7.5	4.55	21.2	44.5	-387	-397	-385	-395	-383	-393
Mean	78.5	68.5	0.87	0.84	3.09	0.036	72.9	70.4	88.1	160	62.9	52.9	63.9	53.9	69.6	59.6
Standard Deviation	31.1	31.1	0.39	0.39	1.44	0.11	32.8	32.7	27.5	51.8	49.8	49.8	49.6	49.6	49.8	49.8
10 Percentile	46	36	0.42	0.37	1.4	0	35	31.8	52.4	88.5	29.1	19.1	30.1	20.1	36.6	26.6
25 Percentile	56.5	46.5	0.56	0.54	2	0	46.7	45.5	69.3	133	45.2	35.2	45.8	35.8	51.2	41.2
Median	75	65	0.84	0.81	3	0.02	70	68.2	89.9	161	63.1	53.1	64.6	54.6	70.4	60.4
75 Percentile	89.5	79.5	1.11	1.08	3.95	0.04	92.5	89.8	105	182	82.2	72.2	83.1	73.1	87.8	77.8
90 Percentile	126	116	1.39	1.35	5	0.06	116	114	116	215	112	102	113	103	121	111
Interquartile Range (IQR)	33	33	0.55	0.54	1.95	0.04	45.8	44.3	35.6	48.8	36.9	36.9	37.3	37.3	36.7	36.7
Variance	969	969	0.15	0.15	2.07	0.012	1076	1070	756	2684	2484	2484	2458	2458	2480	2480
Skewness	1.09	1.09	0.63	0.64	0.64	9.63	0.63	0.64	0.46	1.05	-3.83	-3.83	-3.87	-3.87	-3.98	-3.98
Coefficient of Variator	0.4	0.45	0.45	0.47	0.46	3.12	0.45	0.46	0.31	0.32	0.79	0.94	0.78	0.92	0.72	0.84
Count	235	235	235	235	235	235	235	235	235	235	235	235	235	235	235	235

NPR < 1.0 or NPR = 1
 1.0 < NPR < 2.0
 NPR > 2.0 or NPR =2.

% NPR < 1.0 or NPR =
 % 1.0 < NPR < 2.0 of
 % NPR > 2.0 or NPR =

Main Zone																
Maximum	219	209	2.3	2.28	8.4	1.32	192	191	197	420	215	205	215	205	219	209
Minimum	35	25	0.29	0.25	0.9	0	24.2	20.5	43.5	67.7	-62.7	-72.7	-59.7	-69.7	-59	-69
Mean	90.4	80.4	1.02	0.98	3.6	0.04	84.9	81.9	93.7	164	78.9	68.9	79.6	69.6	85.7	75.7
Standard Deviation	30.4	30.4	0.37	0.37	1.37	0.11	30.9	31.1	22.6	46	33	33	32.7	32.7	32.3	32.3
10 Percentile	57	47	0.57	0.54	2	0	47.5	45.5	63.7	112	45.8	35.8	46.8	36.8	54.8	44.8
25 Percentile	71	61	0.76	0.72	2.62	0.01	63.3	59.7	83.8	141	58.1	48.1	58.7	48.7	66.3	56.3
Median	84.5	74.5	1	0.98	3.6	0.02	83.3	81.9	93.9	164	74.1	64.1	74.3	64.3	80.8	70.8
75 Percentile	111	101	1.24	1.2	4.4	0.04	103	100	107	183	89.3	79.3	89.7	79.7	98	88
90 Percentile	132	122	1.48	1.42	5.2	0.07	123	118	118	200	124	114	125	115	130	120
Interquartile Range (IQR)	40	40	0.48	0.48	1.78	0.03	39.8	40.4	22.7	41.4	31.2	31.2	31	31	31.6	31.6
Variance	926	926	0.14	0.14	1.87	0.013	954	969	511	2116	1088	1088	1072	1072	1044	1044
Skewness	1.08	1.08	0.65	0.62	0.63	10.3	0.65	0.63	0.5	1.73	0.44	0.44	0.48	0.48	0.38	0.38
Coefficient of Variator	0.34	0.38	0.36	0.38	0.38	2.83	0.36	0.38	0.24	0.28	0.42	0.48	0.41	0.47	0.38	0.43
Count	146	146	146	146	146	146	146	146	146	146	146	146	146	146	146	146

NPR < 1.0 or NPR = 1
 1.0 < NPR < 2.0
 NPR > 2.0 or NPR =2.

% NPR < 1.0 or NPR =
 % 1.0 < NPR < 2.0 of
 % NPR > 2.0 or NPR =

Project: Schaft Creek
Client: Copper Fox Metals Inc.
Data: ABA Data
Comments: 2005 core samples were collected by MDAG on Feb 7'07.
 2006 core samples were collected by Copper Fox personnel in Sep '07.

Sample Id.	NP (kg CaCO ₃ /t)	Available NP (kg CaCO ₃ /t)	Total C (% Leco)	Inorganic C (%)	Inorganic CO ₂ (%)	Excess C (%)	Total CaNP (kg CaCO ₃ /t)	Inorganic CaNP (kg CaCO ₃ /t)	(Ca) CaNP (kg CaCO ₃ /t)	(Ca+Mg) CaNP (kg CaCO ₃ /t)	TNNP (kg CaCO ₃ /t)	Adjusted TNNP (kg CaCO ₃ /t)	SNNP (kg CaCO ₃ /t)	Adjusted SNNP (kg CaCO ₃ /t)	PNNP (kg CaCO ₃ /t)	Adjusted PNNP (kg CaCO ₃ /t)
Method	OA-VOL08	Calculated	C-IR07	C-GAS05	C-GAS05	Calculated	Calculated	Calculated	Calculated	Calculated	Calculated	Calculated	Calculated	Calculated	Calculated	Calculated
MDL	1		0.01	0.05	0.2											

West Breccia Zone

Maximum	88	78	1.09	1.03	3.8	1.03	90.8	86.4	195	336	83.4	73.4	84.1	74.1	87.8	77.8
Minimum	21	11	0.09	0.06	0.2	0	7.5	4.55	35	83.3	-0.31	-10.3	2.36	-7.64	11.2	1.17
Mean	54.9	44.9	0.55	0.52	1.89	0.041	45.8	43.1	87.1	165	42.1	32.1	44	34	49.3	39.3
Standard Deviation	16.2	16.2	0.25	0.25	0.92	0.15	21.1	20.9	34.2	56.6	19.8	19.8	19.5	19.5	18.2	18.2
10 Percentile	38.2	28.2	0.26	0.21	0.76	0	21.3	17.3	46.1	102	17.3	7.34	20.2	10.3	29.8	19.8
25 Percentile	42	32	0.39	0.34	1.25	0	32.5	28.4	64.4	133	29.4	19.4	30.1	20.1	36.7	26.7
Median	50	40	0.49	0.47	1.7	0.01	40.8	38.7	83.7	159	41.9	31.9	42.2	32.2	47.1	37.1
75 Percentile	66	56	0.72	0.71	2.6	0.03	60	59.1	104	181	53.2	43.2	56.9	46.9	63.2	53.2
90 Percentile	78	68	0.9	0.87	3.2	0.064	75.3	72.8	111	226	67.4	57.4	69.7	59.7	74.2	64.2
Interquartile Range (IQR)	24	24	0.33	0.36	1.35	0.03	27.5	30.7	39.2	48.7	23.7	23.7	26.8	26.8	26.5	26.5
Variance	262	262	0.064	0.062	0.85	0.022	444	438	1167	3199	394	394	382	382	332	332
Skewness	0.26	0.26	0.27	0.25	0.25	6.52	0.27	0.25	1.19	1.09	-0.064	-0.064	0.1	0.1	0.3	0.3
Coefficient of Variator	0.3	0.36	0.46	0.48	0.49	3.67	0.46	0.49	0.39	0.34	0.47	0.62	0.44	0.57	0.37	0.46
Count	47	47	47	47	47	47	47	47	47	47	47	47	47	47	47	47

NPR < 1.0 or NPR = 1

1.0 < NPR < 2.0

NPR > 2.0 or NPR =2.

% NPR < 1.0 or NPR =

% 1.0 < NPR < 2.0 of

% NPR > 2.0 or NPR =

Paramount Zone

Maximum	159	149	1.56	1.58	5.8	0.08	130	132	122	288	153	143	154	144	159	149
Minimum	30	20	0.3	0.31	1.2	0	25	27.3	41	76.4	9.25	-0.75	8	-2	10.3	0.25
Mean	65.7	55.7	0.77	0.77	2.82	0.01	63.9	64	74.8	152	54.4	44.4	55.2	45.2	60.5	50.5
Standard Deviation	23.8	23.8	0.34	0.34	1.23	0.019	28.5	28	24.6	59.4	25.6	25.6	25.6	25.6	25.8	25.8
10 Percentile	46	36	0.45	0.45	1.7	0	37.5	38.7	46.4	84.3	28.9	18.9	33.7	23.7	39.6	29.6
25 Percentile	50.5	40.5	0.52	0.51	1.9	0	43.3	43.2	53.4	100	39.1	29.1	40.1	30.1	46.3	36.3
Median	58	48	0.65	0.64	2.4	0	54.2	54.6	69.4	147	50	40	51.2	41.2	53.8	43.8
75 Percentile	80	70	0.98	0.98	3.6	0.01	81.7	81.9	92.1	189	64.6	54.6	66.7	56.7	70.7	60.7
90 Percentile	89	79	1.19	1.15	4.2	0.03	99.2	95.5	109	238	79.3	69.3	79.8	69.8	86.8	76.8
Interquartile Range (IQR)	29.5	29.5	0.46	0.48	1.7	0.01	38.3	38.7	38.7	88.5	25.5	25.5	26.6	26.6	24.3	24.3
Variance	569	569	0.12	0.12	1.51	0.00038	814	783	603	3523	656	656	656	656	668	668
Skewness	2.04	2.04	1.01	1.04	1.06	2.37	1.01	1.06	0.44	0.52	1.86	1.86	1.83	1.83	1.75	1.75
Coefficient of Variator	0.36	0.43	0.45	0.44	0.44	1.95	0.45	0.44	0.33	0.39	0.47	0.58	0.46	0.57	0.43	0.51
Count	31	31	31	31	31	31	31	31	31	31	31	31	31	31	31	31

NPR < 1.0 or NPR = 1

1.0 < NPR < 2.0

NPR > 2.0 or NPR =2.

% NPR < 1.0 or NPR =

% 1.0 < NPR < 2.0 of

% NPR > 2.0 or NPR =

Project: Schaft Creek
Client: Copper Fox Metals Inc.
Data: ABA Data
Comments: 2005 core samples were collected by MDAG on Feb 7'07.
 2006 core samples were collected by Copper Fox personnel in Sep '07.

Sample Id.	NP (kg CaCO ₃ /t)	Available NP (kg CaCO ₃ /t) Calculated	Total C (% Leco) C-IR07	Inorganic C (%) C-GAS05	Inorganic CO ₂ (%) C-GAS05	Excess C (%) Calculated	Total CaNP (kg CaCO ₃ /t) Calculated	Inorganic CaNP (kg CaCO ₃ /t) Calculated	(Ca) CaNP (kg CaCO ₃ /t) Calculated	(Ca+Mg) CaNP (kg CaCO ₃ /t) Calculated	TNNP (kg CaCO ₃ /t) Calculated	Adjusted TNNP (kg CaCO ₃ /t) Calculated	SNNP (kg CaCO ₃ /t) Calculated	Adjusted SNNP (kg CaCO ₃ /t) Calculated	PNNP (kg CaCO ₃ /t) Calculated	Adjusted PNNP (kg CaCO ₃ /t) Calculated
Method	OA-VOL08	Calculated	C-IR07	C-GAS05	C-GAS05	Calculated	Calculated	Calculated	Calculated	Calculated	Calculated	Calculated	Calculated	Calculated	Calculated	Calculated
MDL	1		0.01	0.05	0.2											

Tailings																
Maximum	103	93	1.07	1.03	3.8	0.04	89.2	86.4	84.9	149	100	90.5	101	90.8	103	92.8
Minimum	67	57	0.54	0.5	1.8	0.01	45	40.9	67.2	124	60.8	50.8	61.7	51.7	66.8	56.8
Mean	85	75	0.81	0.78	2.87	0.03	67.8	65.2	74	138	80.3	70.3	81.2	71.2	84.8	74.8
Standard Deviation	18	18	0.27	0.27	1.01	0.017	22.1	22.9	9.54	12.5	19.9	19.9	19.6	19.6	18	18
10 Percentile	70.6	60.6	0.6	0.56	2.04	0.016	49.8	46.4	67.7	128	64.5	54.5	65.6	55.6	70.4	60.4
25 Percentile	76	66	0.68	0.66	2.4	0.025	57.1	54.6	68.5	133	70.2	60.2	71.5	61.5	75.8	65.8
Median	85	75	0.83	0.82	3	0.04	69.2	68.2	69.9	142	79.7	69.7	81.2	71.2	84.8	74.8
75 Percentile	94	84	0.95	0.92	3.4	0.04	79.2	77.3	77.4	145	90.1	80.1	91	81	93.8	83.8
90 Percentile	99.4	89.4	1.02	0.99	3.64	0.04	85.2	82.8	81.9	147	96.3	86.3	96.9	86.9	99.2	89.2
Interquartile Range (IC)	18	18	0.26	0.27	1	0.015	22.1	22.7	8.87	12.1	19.9	19.9	19.6	19.6	18	18
Variance	324	324	0.07	0.071	1.01	0.0003	489	524	91.1	157	395	395	383	383	324	324
Skewness	0	0	-0.28	-0.61	-0.59	-1.73	-0.28	-0.59	1.57	-1.23	0.14	0.14	0	0	0	0
Coefficient of Variator	0.21	0.24	0.33	0.34	0.35	0.58	0.33	0.35	0.13	0.09	0.25	0.28	0.24	0.27	0.21	0.24
Count	3	3	3	3	3	3	3	3	3	3	3	3	3	3	3	3

NPR < 1.0 or NPR = 1
 1.0 < NPR < 2.0
 NPR > 2.0 or NPR =2.

% NPR < 1.0 or NPR =
 % 1.0 < NPR < 2.0 of
 % NPR > 2.0 or NPR =

High-Sulphide Histor																
Maximum	84	74	1.29	1.25	4.6	0.06	108	105	105	244	57.9	47.9	58.2	48.2	61.8	51.8
Minimum	23	13	0.16	0.17	0.6	0	13.3	13.6	21.2	44.5	-387	-397	-385	-395	-383	-393
Mean	47.2	37.2	0.59	0.56	2.05	0.035	49.2	46.6	47.4	101	-80.2	-90.2	-79.4	-89.4	-76.1	-86.1
Standard Deviation	19.6	19.6	0.32	0.32	1.16	0.019	27	26.4	31.1	69.1	151	151	151	151	152	152
10 Percentile	31.4	21.4	0.37	0.34	1.3	0.014	30.8	29.6	22.3	46.8	-273	-283	-272	-282	-270	-280
25 Percentile	35	25	0.48	0.43	1.6	0.028	39.6	36.4	23.3	49	-117	-127	-116	-126	-114	-124
Median	40	30	0.52	0.48	1.75	0.04	43.8	39.8	34.1	73.1	-19.9	-29.9	-19.1	-29.1	-18.3	-28.3
75 Percentile	59.8	49.8	0.6	0.57	2.12	0.043	49.6	48.3	65.4	136	15.5	5.53	16.2	6.22	21.5	11.5
90 Percentile	68.6	58.6	0.9	0.86	3.13	0.053	74.8	71.2	85.7	170	30	20	30.6	20.6	41.2	31.2
Interquartile Range (IC)	24.8	24.8	0.12	0.14	0.52	0.015	10	11.9	42.1	87.2	132	132	132	132	136	136
Variance	386	386	0.1	0.099	1.34	0.00034	728	695	969	4770	22896	22896	22800	22800	23231	23231
Skewness	0.9	0.9	1.47	1.66	1.64	-0.81	1.47	1.64	1.04	1.47	-1.48	-1.48	-1.48	-1.48	-1.45	-1.45
Coefficient of Variator	0.42	0.53	0.55	0.57	0.57	0.53	0.55	0.57	0.66	0.69	-1.89	-1.68	-1.9	-1.69	-2	-1.77
Count	8	8	8	8	8	8	8	8	8	8	8	8	8	8	8	8

NPR < 1.0 or NPR = 1
 1.0 < NPR < 2.0
 NPR > 2.0 or NPR =2.

% NPR < 1.0 or NPR =
 % 1.0 < NPR < 2.0 of
 % NPR > 2.0 or NPR =

Project: Schaft Creek
Client: Copper Fox Metals Inc.
Data: ABA Data
Comments: 2005 core samples were collected by MDAG on Feb 7'07.
 2006 core samples were collected by Copper Fox personnel in Sep '07.

Sample Id.	NP (kg CaCO ₃ /t)	Available NP (kg CaCO ₃ /t)	Total C (% Leco)	Inorganic C (%)	Inorganic CO ₂ (%)	Excess C (%)	Total CaNP (kg CaCO ₃ /t)	Inorganic CaNP (kg CaCO ₃ /t)	(Ca) CaNP (kg CaCO ₃ /t)	(Ca+Mg) CaNP (kg CaCO ₃ /t)	TNNP (kg CaCO ₃ /t)	Adjusted TNNP (kg CaCO ₃ /t)	SNNP (kg CaCO ₃ /t)	Adjusted SNNP (kg CaCO ₃ /t)	PNNP (kg CaCO ₃ /t)	Adjusted PNNP (kg CaCO ₃ /t)
Method	OA-VOL08	Calculated	C-IR07	C-GAS05	C-GAS05	Calculated	Calculated	Calculated	Calculated	Calculated	Calculated	Calculated	Calculated	Calculated	Calculated	Calculated
MDL	1		0.01	0.05	0.2											

¹ Interquartile Range (IQR) = 75th percentile minus 25th percentile

² Coefficient of Variation (CoV) = standard deviation divided by mean

NOTE: If data was reported as < detection limit half the detection limit is shown in italics and was used in subsequent calculations.

Data in blue indicates a calculated parameter.

$$\text{Total CaNP} = \% \text{ C} * 10 * 100.09 / 12.01$$

$$\text{Inorganic CaNP} = \% \text{ CO}_2 * 10 * 100.09 / 44.01$$

$$\text{(Ca) CaNP} = (\text{Ca}(\text{ppm}) * 100.09 / 40.08) / 1000$$

$$\text{(Ca+Mg) CaNP} = ((\text{Ca}(\text{ppm}) * 100.09 / 40.08) + (\text{Mg}(\text{ppm}) * 100.09 / 24.31)) / 1000$$

$$\text{TNNP} = \text{NP} - \text{TAP}$$

$$\text{Adjusted TNNP} = \text{Available NP} - \text{TAP}$$

$$\text{SNNP} = \text{NP} - \text{SAP}$$

$$\text{Adjusted SNNP} = \text{Available NP} - \text{SAP}$$

$$\text{PNNP} = \text{NP} - \text{PAP}$$

$$\text{Adjusted PNNP} = \text{Available NP} - \text{PAP}$$

Project: Schaft Creek
Client: Copper Fox Metals Inc.
Data: ABA Data
Comments: 2005 core samples were collected by MDAG on Feb 7'07.
 2006 core samples were collected by Copper Fox personnel in Sep '07.

Sample Id.	TNPR	Adjusted	SNPR	Adjusted	PNPR	Adjusted	Fizz Rating Unity OA-VOL08	Comparison of Fizz Rating & NP
		TNPR		SNPR		PNPR		Calculated
Method MDL	Calculated	Calculated	Calculated	Calculated	Calculated	Calculated		Calculated
Main Zone								
14130	10	8.94	10	8.94	200	200	3	Disagree
14144	14.3	13	15.1	13.8	200	200	3	Agree
14148	38.9	36.6	45.2	42.5	200	200	3	Agree
14156	13.7	11.9	14.7	12.7	200	200	3	Disagree
14162	53.9	51.4	58.4	55.7	200	200	3	Agree
14169	6.83	5.76	6.99	5.9	200	200	3	Disagree
14232	19	16.9	20.2	18	200	200	3	Disagree
14250	19.9	18.2	19.9	18.2	200	200	3	Agree
14260	9.41	8.47	9.41	8.47	200	200	3	Agree
14276	8.85	6.96	10.7	8.46	200	200	2	Disagree
14295	8.07	7.35	8.2	7.47	18.3	16.6	3	Agree
14301	12.8	11.9	13.2	12.3	66.4	61.5	3	Agree
14323	15.6	13.4	16.8	14.5	200	200	2	Agree
14332	11.7	10.5	11.7	10.5	200	200	3	Disagree
14345	4.86	4.25	4.86	4.25	200	200	3	Disagree
14348	4.29	3.56	4.2	3.48	200	200	2	Agree
14797	50	46	56.5	52	200	200	3	Agree
14808	30.6	28.8	32.2	30.3	200	200	3	Agree
14816	9.25	8.56	9.25	8.56	80.8	74.8	3	Agree
14828	35.2	32.7	42.3	39.3	200	200	3	Agree
14844	11.4	9.9	12	10.4	200	200	3	Disagree
14680	14.8	13.4	15.6	14.1	200	200	3	Agree
14871	7.61	6.75	7.76	6.88	200	200	3	Disagree
14887	8.65	7.93	9.07	8.3	17.7	16.2	3	Agree
14689	2.49	2.02	2.46	1.99	3.54	2.87	2	Agree
14695	26.1	23.8	27.9	25.4	200	200	3	Agree
14742	14.1	12.5	14.1	12.5	200	200	3	Disagree
14666	9.4	8.4	9.7	8.67	18.8	16.8	3	Disagree
14685	2	1.82	1.99	1.81	2.65	2.41	3	Agree
14685B	1.67	1.51	1.69	1.52	2.23	2.01	3	Agree
14545	13	11.3	15	13.1	62.6	54.4	3	Disagree
14565	18.9	17.5	18.1	16.8	200	200	3	Agree
14571	2.34	2.03	2.36	2.05	5.17	4.49	3	Disagree
14578	1.95	1.78	1.95	1.78	2.34	2.13	3	Agree
14578B	2.02	1.86	2.04	1.88	2.48	2.28	3	Agree
14598	19	16.5	19	16.5	46.7	40.7	3	Disagree
14893	32.3	29.4	44.4	40.4	200	200	3	Agree
14899	130	114	130	114	200	200	3	Disagree
14908	30	26	34.3	29.7	200	200	3	Disagree
14917	11.1	9.43	12.7	10.8	200	200	3	Disagree
14925	18.7	16.5	20.7	18.2	200	200	3	Disagree
14998	25.4	22.9	27.5	24.8	200	200	3	Agree
15862	52	48	60.5	55.9	200	200	3	Agree
15870	37.2	34.7	48.4	45.2	200	200	3	Agree
15879	31.5	28.8	39.3	35.9	200	200	3	Agree

Project: Schaft Creek
Client: Copper Fox Metals Inc.
Data: ABA Data
Comments: 2005 core samples were collected by MDAG on Feb 7'07.
 2006 core samples were collected by Copper Fox personnel in Sep '07.

Sample Id.	TNPR	Adjusted	SNPR	Adjusted	PNPR	Adjusted	Fizz Rating Unity OA-VOL08	Comparison of Fizz Rating & NP
		TNPR		SNPR		PNPR		Fizz Rating
Method MDL	Calculated	Calculated	Calculated	Calculated	Calculated	Calculated	Calculated	Calculated
15887	9.81	8.77	10.3	9.23	200	200	3	Disagree
15891	29.3	27	39.5	36.4	200	200	3	Agree
15908	17.6	16.1	18.6	17	200	200	3	Agree
15911	32.7	29.2	39.5	35.2	200	200	3	Disagree
125285	5.4	4.4	5.76	4.69	200	200	2	Agree
125288	23.7	20.5	27.3	23.6	37.8	32.7	2	Agree
125293	9.45	7.92	9.92	8.32	200	200	2	Agree
125305	18.7	16	18.7	16	200	200	2	Agree
125311	31.5	26.1	37.8	31.4	200	200	2	Agree
125703	27.5	24.3	30.3	26.8	200	200	2	Agree
125728	12.6	10.9	13.3	11.6	200	200	2	Agree
125755	2.71	2.17	2.91	2.33	8.2	6.56	2	Agree
125772	13.1	11.6	14	12.4	200	200	2	Agree
125795	41.3	38.4	56.8	52.8	200	200	3	Agree
125422	13.1	11.6	13.1	11.6	200	200	2	Agree
125435	17.2	15.2	18.9	16.7	200	200	2	Agree
125452	5.58	4.9	5.58	4.9	200	200	2	Agree
125476	3.12	2.71	3.33	2.89	6.66	5.79	2	Agree
125490	6.77	5.85	7.18	6.21	20.7	17.9	2	Agree
126192	13.5	11.8	14.2	12.4	200	200	2	Agree
126206	10.3	8.87	11.1	9.54	236	202	2	Agree
126225	6.86	5.94	7.26	6.3	77.7	67.3	2	Agree
126244	11.1	9.85	11.5	10.2	200	200	2	Agree
126266	13.5	11.8	14.2	12.4	200	200	2	Agree
126279	11	10.2	11.3	10.4	31.1	28.8	3	Agree
126288	10.6	9.69	11	10.1	200	200	3	Agree
126297	10.1	9.47	10.3	9.65	21.5	20.1	3	Agree
126314	2.78	2.55	2.8	2.56	5.95	5.45	3	Agree
126329	17.6	16.3	20.6	19	200	200	3	Agree
126337	7.13	6.57	7.3	6.73	195	180	3	Agree
126351	29.5	27.2	32.6	30.1	200	200	3	Agree
126427	4.77	4.49	4.81	4.52	5.05	4.74	3	Agree
126430	20.7	19.2	21.7	20.1	23.9	22.2	3	Agree
126434	36.9	34	40.3	37.1	47.2	43.5	3	Agree
126443	2.56	2.37	2.57	2.38	2.66	2.46	3	Agree
126449	75.2	59.2	50.1	39.5	84.9	66.8	2	Disagree
126464	6.55	5.8	6.73	5.96	13.4	11.8	2	Agree
126492	13.2	11.8	14.3	12.7	200	200	2	Agree
145655	4.17	3.68	4.49	3.97	5.84	5.16	2	Agree
145669	3	2.66	3.14	2.79	4.21	3.73	2	Agree
145685	11.4	10	12.7	11.2	200	200	2	Agree
145694	22.2	20.3	25.2	23	200	200	3	Agree
145708	9.85	8.62	10.3	9.04	53.1	46.5	2	Agree
145723	1.37	1.18	1.41	1.21	2.1	1.8	2	Agree
146798	13.7	12.2	14.6	13	200	200	2	Agree
146824	15.2	13.4	16.9	14.8	200	200	2	Agree

Project: Schaft Creek
Client: Copper Fox Metals Inc.
Data: ABA Data
Comments: 2005 core samples were collected by MDAG on Feb 7'07.
 2006 core samples were collected by Copper Fox personnel in Sep '07.

Sample Id.	TNPR	Adjusted	SNPR	Adjusted	PNPR	Adjusted	Fizz Rating	Comparison
		TNPR		SNPR		PNPR		of Fizz Rating & NP
Method	Calculated	Calculated	Calculated	Calculated	Calculated	Calculated	Unity	Calculated
MDL							OA-VOL08	
146831	7.56	6.67	7.77	6.86	200	200	2	Agree
146843								
146861	11.8	9.35	14	11.1	200	200	2	Disagree
146868	4.14	3.51	4.55	3.86	14.1	11.9	2	Agree
126352	3.41	2.88	3.52	2.97	30.2	25.5	2	Agree
126358	6.79	5.82	7.03	6.02	200	200	2	Agree
126374	12.8	10.9	13.6	11.6	200	200	2	Agree
126384	18	15.1	19.8	16.6	200	200	2	Agree
126391	12.8	11	13.8	11.9	200	200	2	Agree
146172	18.5	17.2	20.2	18.8	200	200	3	Agree
146182	11.7	9.6	13.5	11.1	200	200	2	Agree
146203	10.8	9.07	12.2	10.2	200	200	2	Agree
146214	8.09	7.2	13.2	11.8	200	200	2	Agree
146221	3.24	2.84	3.48	3.06	18.9	16.6	2	Agree
146238	13	10.6	17	13.8	200	200	2	Agree
147034	4.74	4.12	4.83	4.2	200	200	2	Agree
147038	7.04	6.13	8.41	7.32	200	200	2	Agree
147051	5.92	4.95	6.53	5.46	33.8	28.3	2	Agree
147070	3.39	2.76	3.49	2.84	3.71	3.02	2	Agree
147087	0.401	0.306	0.413	0.315	0.416	0.317	2	Disagree
147097	6.21	5.74	6.65	6.15	7.55	6.97	3	Agree
145508	45.6	37.6	60.8	50.1	200	200	2	Agree
145527	4.87	4.2	5.08	4.39	9.44	8.15	2	Agree
145543	13.6	10.9	14.8	11.9	200	200	2	Agree
145562	28.1	24.5	31.6	27.6	200	200	2	Agree
145576	2.69	2.23	2.81	2.32	5.23	4.33	2	Agree
145601	4.54	3.9	4.76	4.09	10.9	9.35	2	Agree
146297	7.86	6.95	8.5	7.51	200	200	2	Agree
146314	15.4	13.2	16.5	14.2	200	200	2	Agree
146335	22.2	19.7	32	28.4	200	200	2	Agree
146352	36.8	31.5	50.5	43.2	200	200	2	Agree
146368	13.3	11.6	29.5	25.7	200	200	2	Agree
146390	14.2	12.2	15.1	12.9	200	200	2	Agree
146508	47.5	42.1	47.5	42.1	200	200	2	Agree
146526	2.59	2.12	29.3	24	200	200	2	Agree
146544	12	10.7	28.9	25.7	200	200	2	Agree
146565	25.6	22.7	35.2	31.2	200	200	2	Agree
146589	21.9	19.4	25.5	22.6	200	200	2	Agree
146613	7.64	7.05	7.85	7.24	21.1	19.4	3	Agree
146627	32.7	29.2	41.1	36.6	200	200	2	Agree
146637	6.05	5.36	6.47	5.73	44.2	39.1	2	Agree
146649	8.8	7.66	10.4	9.05	18.9	16.4	2	Agree
146657	10.1	8.42	10.1	8.42	200	200	2	Agree
146676	13.4	11.9	15.2	13.4	200	200	2	Agree
125188	9.97	8.74	11.6	10.2	200	200	2	Agree
125198	10.9	9.45	11.8	10.2	200	200	2	Agree

Project: Schaft Creek
Client: Copper Fox Metals Inc.
Data: ABA Data
Comments: 2005 core samples were collected by MDAG on Feb 7'07.
 2006 core samples were collected by Copper Fox personnel in Sep '07.

Sample Id.	TNPR	Adjusted	SNPR	Adjusted	PNPR	Adjusted	Fizz Rating Unity OA-VOL08	Comparison of Fizz Rating & NP
		TNPR		SNPR		PNPR		Rating
Method MDL	Calculated	Calculated	Calculated	Calculated	Calculated	Calculated	Calculated	Calculated
125207	27.1	24.1	29.8	26.6	200	200	2	Agree
125228	14.9	12.8	16	13.7	200	200	2	Agree
125244	12.2	10	13.4	11.1	200	200	2	Agree
125257	27.7	22.4	27.7	22.4	40.8	32.9	2	Agree
125278	56	40	112	80	200	200	2	Disagree
125596	24.8	22.1	22.9	20.4	200	200	2	Agree
125610	40.5	35.2	46	39.9	200	200	2	Agree
125626								
125641	27.5	24.3	30.6	27	200	200	2	Agree
125669	2.66	2.34	2.73	2.4	4.28	3.77	2	Agree
125690	19.2	16	26	21.7	368	306	2	Agree
West Breccia Zone								
14018	1.68	1.28	1.75	1.33	2.13	1.62	2	Disagree
14021	3.3	2.79	3.39	2.86	5.12	4.32	2	Agree
14036	1.07	0.849	1.08	0.859	1.3	1.03	2	Disagree
14043	4.92	3.69	5.15	3.86	14.3	10.7	2	Disagree
14060	1	0.757	2.12	1.6	3.87	2.93	2	Disagree
14067	3.92	3.12	3.82	3.04	10.5	8.34	2	Disagree
14076	2.74	2.33	2.78	2.36	3.45	2.93	2	Agree
14083	1.62	1.4	1.65	1.42	1.83	1.59	2	Agree
14099	7.34	6.4	7.95	6.93	13.8	12.1	2	Agree
14103	3.94	3.48	10.3	9.1	200	200	3	Disagree
125046	19.2	16.3	21.1	17.9	200	200	2	Agree
125068	5.17	4.35	5.6	4.71	200	200	2	Agree
125073	3.63	3.09	4.14	3.53	200	200	2	Agree
125079	0.992	0.744	1.06	0.797	200	200	2	Disagree
125084	2.2	1.68	2.54	1.94	200	200	2	Disagree
125127	19.2	15.2	25.6	20.3	200	200	2	Disagree
125129	5.89	4.61	7.23	5.65	200	200	2	Disagree
125134	1.84	1.3	2.06	1.46	200	200	2	Disagree
125142	6.28	5.05	7.05	5.66	200	200	2	Agree
125149	19.4	17	23	20.1	200	200	2	Agree
125154	28	24	34	29.2	200	200	2	Agree
125165	8.08	6.4	9.04	7.15	200	200	2	Disagree
125176	8	6.67	11.1	9.21	200	200	2	Agree
146112	11.5	8.8	15.3	11.7	200	200	2	Disagree
146115	9.85	7.38	13.4	10.1	14.9	11.2	2	Disagree
146124	18.8	15.3	28.3	22.9	200	200	2	Agree
146127	1.87	1.57	1.95	1.64	2.02	1.69	2	Agree
146135	29.6	21.6	39.5	28.8	200	200	2	Disagree
146149	22.4	17.8	39.2	31.2	174	138	2	Disagree
146161	40	32	80	64	200	200	2	Agree
146164	48	32	96	64	200	200	2	Disagree
145951	15.6	13.9	18.3	16.2	200	200	2	Agree
145956	13	11.3	15.4	13.4	200	200	2	Agree
145974	99.2	83.2	99.2	83.2	200	200	2	Agree

Project: Schaft Creek
Client: Copper Fox Metals Inc.
Data: ABA Data
Comments: 2005 core samples were collected by MDAG on Feb 7'07.
 2006 core samples were collected by Copper Fox personnel in Sep '07.

Sample Id.	TNPR	Adjusted	SNPR	Adjusted	PNPR	Adjusted	Fizz Rating Unity OA-VOL08	Comparison of Fizz Rating & NP
		TNPR		SNPR		PNPR		Rating
Method	Calculated	Calculated	Calculated	Calculated	Calculated	Calculated	OA-VOL08	Calculated
MDL								
145982	54.4	48	90.7	80	117	104	2	Agree
145992	7.43	6.29	8.53	7.22	44.6	37.8	2	Agree
145999	15.1	12.8	26.4	22.4	200	200	2	Agree
145834	31.2	23.2	31.2	23.2	200	200	2	Disagree
145842	44.8	34.1	67.2	51.2	200	200	2	Disagree
145852	6.11	3.2	7.47	3.91	200	200	2	Disagree
145857	96	64	96	64	200	200	2	Disagree
145871	11.6	9.6	37.1	30.7	215	178	2	Agree
145608	1.86	1.46	1.9	1.48	2.09	1.63	2	Disagree
145614	2.69	2.11	2.77	2.18	4.16	3.27	2	Disagree
145628	3.16	2.75	5.57	4.86	7.31	6.37	2	Agree
145640	2.65	2.22	2.96	2.49	4.17	3.49	2	Agree
145646	2.58	2.02	3.19	2.5	4.89	3.83	2	Disagree
Paramount Zone								
125965	4.75	3.84	4.99	4.03	200	200	2	Agree
125974	1.19	0.985	1.16	0.96	1.21	1.01	2	Agree
125983	8.43	7.36	9.11	7.96	28.4	24.8	2	Agree
125988	52.3	41.6	52.3	41.6	86.7	69	2	Disagree
126007	14.1	11.9	16.2	13.8	200	200	2	Agree
126031	11.1	8.62	12	9.33	200	200	2	Disagree
126040	2.23	1.75	2.29	1.79	4.35	3.41	2	Disagree
126054	28.3	26.5	31.8	29.8	200	200	3	Agree
126067	9.19	8.15	9.63	8.55	84.4	74.9	2	Agree
126081	1.85	1.56	2.15	1.81	6.59	5.54	2	Agree
126110	34.7	29.3	41.6	35.2	64	54.1	2	Agree
126118	3.57	3.16	4.41	3.9	78.9	69.8	2	Agree
125904	15.3	13.5	16.2	14.3	200	200	2	Agree
125919	3.39	2.76	3.57	2.91	200	200	2	Agree
125928	20.6	17.1	23.2	19.2	200	200	2	Agree
125933	142	126	285	253	200	200	2	Agree
125944	16.3	13.6	16.3	13.6	23.9	20	2	Agree
125952	2.47	2.16	2.49	2.18	2.55	2.24	2	Agree
125963	6.47	5.73	7.33	6.48	200	200	2	Agree
126120	16	10.7	19.2	12.8	200	200	2	Disagree
126131	56.5	45.9	84.8	68.8	200	200	2	Agree
126142	30.1	23.7	37.6	29.6	200	200	2	Disagree
126154	18.5	16	21.8	18.9	200	200	2	Agree
126171	2.25	2	2.32	2.06	2.76	2.45	2	Agree
126181	6.14	4.86	7.62	6.03	8.97	7.1	2	Disagree
125806	3.47	2.8	3.62	2.92	4.18	3.38	2	Agree
125816	71.5	60.8	71.5	60.8	141	120	2	Agree
125833	5.45	4.27	5.45	4.27	200	200	2	Disagree
125861	4.33	3.39	5.81	4.55	200	200	2	Disagree
125875	7.47	6.13	8.96	7.36	200	200	2	Agree
125897	21.6	17.6	27.1	22.1	200	200	2	Agree

Project: Schaft Creek
Client: Copper Fox Metals Inc.
Data: ABA Data
Comments: 2005 core samples were collected by MDAG on Feb 7'07.
 2006 core samples were collected by Copper Fox personnel in Sep '07.

Sample Id.	TNPR	Adjusted	SNPR	Adjusted	PNPR	Adjusted	Fizz Rating Unity OA-VOL08	Comparison of Fizz Rating & NP
		TNPR		SNPR		PNPR		
Method	Calculated	Calculated	Calculated	Calculated	Calculated	Calculated		Calculated
MDL								
Tailings								
LIARD ZONE	41.2	37.2	47.1	42.5	200	200	3	Agree
PARAMOUNT	16	14.1	22.7	20	200	200	3	Disagree
WEST BRECCIA	10.7	9.12	12.6	10.7	200	200	3	Disagree
High-Sulphide Histor								
T112 (171' - 172')	0.208	0.173	0.209	0.174	0.21	0.174	2	Agree
T113 (81' - 82')	0.846	0.478	0.887	0.501	0.933	0.527	2	Disagree
T113 (983' - 985')	1.27	1.12	1.29	1.13	1.63	1.43	2	Agree
T140 (30' - 31')	15.3	12.8	16.5	13.9	200	200	2	Agree
T166 (389' - 390')	1.58	1.19	1.63	1.22	1.8	1.35	2	Disagree
T185 (116' - 117')	0.496	0.354	0.498	0.356	0.501	0.358	2	Disagree
T207 (261.5' - 262')	0.33	0.247	0.331	0.249	0.337	0.253	2	Disagree
T207 (269' - 271')	0.083	0.0593	0.0833	0.0595	0.0836	0.0597	2	Disagree

Project: Schaft Creek
Client: Copper Fox Metals Inc.
Data: ABA Data
Comments: 2005 core samples were collected by MDAG on Feb 7'07.
 2006 core samples were collected by Copper Fox personnel in Sep '07.

Sample Id.	TNPR	Adjusted	SNPR	Adjusted	PNPR	Adjusted	Fizz Rating Unity OA-VOL08	Comparison of Fizz Rating & NP
		TNPR		SNPR		PNPR		Calculated
Method	Calculated	Calculated	Calculated	Calculated	Calculated	Calculated		Calculated
All Data								
Maximum	142	126	285	253	368	306		
Minimum	0.083	0.059	0.083	0.06	0.084	0.06		
Mean	16.6	14.2	20.3	17.4	136	134		
Standard Deviation	19.3	16.4	27.3	23.3	88.9	88.9		
10 Percentile	2.21	1.84	2.3	1.9	3.61	2.93		
25 Percentile	4.76	3.87	5.3	4.33	20.9	18.6		
Median	11.1	9.6	12.7	10.8	200	200		
75 Percentile	19.6	17.4	26.2	22.4	200	200		
90 Percentile	36.9	32	44.9	39.7	200	200		
Interquartile Range (IQR)	14.9	13.5	20.9	18.1	179	181		
Variance	372	268	745	541	7906	7912		
Skewness	3.16	3.23	4.92	5.3	-0.59	-0.62		
Coefficient of Variator	1.16	1.15	1.34	1.34	0.65	0.66		
Count	235	235	235	235	235	235		
NPR < 1.0 or NPR = 1	8	10	6	9	6	6		
1.0 < NPR < 2.0	13	15	13	17	5	9		
NPR > 2.0 or NPR =2.	214	210	216	209	224	220		
% NPR < 1.0 or NPR = 1	3.40	4.26	2.55	3.83	2.55	2.55		
% 1.0 < NPR < 2.0 of	5.53	6.38	5.53	7.23	2.13	3.83		
% NPR > 2.0 or NPR = 2	91.06	89.36	91.91	88.94	95.32	93.62		
Main Zone								
Maximum	130	114	130	114	368	306		
Minimum	0.4	0.31	0.41	0.32	0.42	0.32		
Mean	16.8	14.8	19.3	16.9	146	144		
Standard Deviation	16.1	14.1	18.8	16.1	85.7	85.6		
10 Percentile	3.06	2.68	3.4	2.86	5.9	5.3		
25 Percentile	6.9	5.99	7.42	6.76	41.6	34.4		
Median	12.7	10.8	13.7	11.9	200	200		
75 Percentile	21.6	19.3	27	22.9	200	200		
90 Percentile	34	30.4	41.7	38.2	200	200		
Interquartile Range (IQR)	14.7	13.4	19.6	16.1	158	166		
Variance	260	199	352	260	7351	7322		
Skewness	3.18	3.11	2.7	2.46	-0.73	-0.81		
Coefficient of Variator	0.96	0.96	0.97	0.95	0.59	0.59		
Count	146	146	146	146	146	146		
NPR < 1.0 or NPR = 1	1	1	1	1	1	1		
1.0 < NPR < 2.0	3	5	4	6	0	1		
NPR > 2.0 or NPR =2.	142	140	141	139	145	144		
% NPR < 1.0 or NPR = 1	0.68	0.68	0.68	0.68	0.68	0.68		
% 1.0 < NPR < 2.0 of	2.05	3.42	2.74	4.11	0.00	0.68		
% NPR > 2.0 or NPR = 2	97.26	95.89	96.58	95.21	99.32	98.63		

Project: Schaft Creek
Client: Copper Fox Metals Inc.
Data: ABA Data
Comments: 2005 core samples were collected by MDAG on Feb 7'07.
 2006 core samples were collected by Copper Fox personnel in Sep '07.

Sample Id.	TNPR	Adjusted	SNPR	Adjusted	PNPR	Adjusted	Fizz Rating Unity OA-VOL08	Comparison of Fizz Rating & NP
		TNPR		SNPR		PNPR		Calculated
Method	Calculated	Calculated	Calculated	Calculated	Calculated	Calculated		Calculated
West Breccia Zone								
Maximum	99.2	83.2	99.2	83.2	215	200		
Minimum	0.99	0.74	1.06	0.8	1.3	1.03		
Mean	15.9	12.5	21.7	17.1	129	126		
Standard Deviation	21.9	16.9	28.3	21.9	92.7	92.6		
10 Percentile	1.78	1.36	1.93	1.47	2.92	2.43		
25 Percentile	2.72	2.28	3.08	2.5	8.9	7.36		
Median	7.34	6.29	8.53	7.15	200	200		
75 Percentile	19.2	15.8	27.4	22.6	200	200		
90 Percentile	41.9	32	72.3	56.3	200	200		
Interquartile Range (IQR)	16.5	13.5	24.3	20.2	191	193		
Variance	481	285	799	478	8592	8568		
Skewness	2.53	2.53	1.78	1.79	-0.56	-0.53		
Coefficient of Variator	1.38	1.35	1.3	1.28	0.72	0.73		
Count	47	47	47	47	47	47		
NPR < 1.0 or NPR = 1	2	3	0	2	0	0		
1.0 < NPR < 2.0	6	6	6	7	2	5		
NPR > 2.0 or NPR =2.	39	38	41	38	45	42		
% NPR < 1.0 or NPR =	4.26	6.38	0.00	4.26	0.00	0.00		
% 1.0 < NPR < 2.0 of	12.77	12.77	12.77	14.89	4.26	10.64		
% NPR > 2.0 or NPR =	82.98	80.85	87.23	80.85	95.74	89.36		
Paramount Zone								
Maximum	142	126	285	253	200	200		
Minimum	1.19	0.98	1.16	0.96	1.21	1.01		
Mean	20.1	16.9	27	22.9	127	124		
Standard Deviation	28.5	24.9	52.1	45.9	86.8	88.2		
10 Percentile	2.25	2	2.32	2.06	4.18	3.38		
25 Percentile	3.95	3.28	4.7	3.96	26.2	22.4		
Median	9.19	8.15	9.63	8.55	200	200		
75 Percentile	21.1	17.4	25.2	20.6	200	200		
90 Percentile	52.3	41.6	52.3	41.6	200	200		
Interquartile Range (IQR)	17.2	14.1	20.4	16.7	174	178		
Variance	813	618	2712	2110	7539	7788		
Skewness	3.03	3.22	4.36	4.49	-0.48	-0.41		
Coefficient of Variator	1.42	1.47	1.93	2	0.68	0.71		
Count	31	31	31	31	31	31		
NPR < 1.0 or NPR = 1	0	1	0	1	0	0		
1.0 < NPR < 2.0	2	2	1	2	1	1		
NPR > 2.0 or NPR =2.	29	28	30	28	30	30		
% NPR < 1.0 or NPR =	0.00	3.23	0.00	3.23	0.00	0.00		
% 1.0 < NPR < 2.0 of	6.45	6.45	3.23	6.45	3.23	3.23		
% NPR > 2.0 or NPR =	93.55	90.32	96.77	90.32	96.77	96.77		

Project: Schaft Creek
Client: Copper Fox Metals Inc.
Data: ABA Data
Comments: 2005 core samples were collected by MDAG on Feb 7'07.
 2006 core samples were collected by Copper Fox personnel in Sep '07.

Sample Id.	TNPR	Adjusted	SNPR	Adjusted	PNPR	Adjusted	Fizz Rating Unity OA-VOL08	Comparison of Fizz Rating & NP
		TNPR		SNPR		PNPR		Rating
Method MDL	Calculated	Calculated	Calculated	Calculated	Calculated	Calculated	OA-VOL08	Calculated

¹ Interquartile Range (IQR) = 75th percentile minus 25th percentile

² Coefficient of Variation (CoV) = standard deviation divided by mean

NOTE: If data was reported as < detection limit half the detection limit is shown in italics and w Data in blue indicates a calculated parameter.

TNPR = NP / TAP

Note: If % S(Total) < 0.01 then TNPR = 200

Note: If % S(Total) > 0.01 and NP <= 0 then TNPR = 0.001

Adjusted TNPR = UNP / TAP

Note: If % S(Total) < 0.01 then Adjusted TNPR = 200

Note: If % S(Total) > 0.01 and Available NP <= 0 then Adjusted TNPR = 0.001

SNPR = NP / SAP

Note: If % S(Sulphide + del) < 0.01 then SNPR = 200

Note: If % S(Sulphide + del) > 0.01 and NP <= 0 then SNPR = 0.001

Adjusted SNPR = UNP / SAP

Note: If % S(Sulphide + del) < 0.01 then Adjusted SNPR = 200

Note: If % S(Sulphide + del) > 0.01 and Available NP <= 0 then Adjusted SNPR = 0

PNPR = NP / PAP

Note: If % S(Pyrite, Calc) < 0.01 then PNPR = 200

Note: If % S(Pyrite, Calc) > 0.01 and NP <= 0 then PNPR = 0.001

Adjusted PNPR = UNP / TAP

Note: If % S(Pyrite, Calc) < 0.005 then Adjusted PNPR = 200

Note: If % S(Pyrite, Calc) > 0.005 and Available NP <= 0 then Adjusted PNPR = 0.0

Project: Schaft Creek
Client: Copper Fox Metals Inc.
Data: Calculated Mineralogy

Comments: 2005 core samples were collected by MDAG on Feb 7'07.
 2006 core samples were collected by Copper Fox personnel in Sep '07.
 For drillhole 05CF240, changed northing from 6359873 to 6358873 to reflect drillhole location on provided maps.

Sample Id.	Calculated S (Pyrite) FeS ₂ (%)	Calculated S (Chalcopyrite) CuFeS ₂ + CuS ₂ (%)	Calculated S (Arsenopyrite) S (FeAsS + AsS) (%)	Calculated S (Galena) PbS (%)	Calculated S (Cinnibar) HgS (%)	Calculated S (Molybdenite) S (MoS ₂) (%)	Calculated S (Pentlandite) S (~NiS) (%)	Calculated S (Sphalerite) S (ZnS) (%)
Method MDL	Calculated	Calculated	Calculated	Calculated	Calculated	Calculated	Calculated	Calculated
Main Zone								
14130	-0.276	0.559	0.00009	0.00006	0.00000032	0.0054	0.00023	0.0013
14144	-0.105	0.344	0.00022	0.00007	0.00000016	0.0048	0.00023	0.0023
14148	-0.190	0.291	0.00011	0.00005	0.00000032	0.0171	0.00031	0.0020
14156	-0.060	0.211	0.00005	0.00004	0.00000008	0.0052	0.00045	0.0018
14162	-0.020	0.103	0.00009	0.00008	0.00000008	0.0319	0.00194	0.0034
14169	-0.106	0.386	0.00008	0.00011	0.00000032	0.0118	0.00033	0.0012
14232	-0.207	0.340	0.00015	0.00004	0.00000016	0.0065	0.00015	0.0011
14250	-0.157	0.320	0.00015	0.00005	0.00000016	0.0249	0.00014	0.0019
14260	-0.167	0.493	0.00011	0.00006	0.00000016	0.0115	0.00016	0.0018
14276	-0.018	0.151	0.00032	0.00010	0.00000008	0.0015	0.00009	0.0056
14295	0.195	0.235	0.00016	0.00007	0.00000032	0.0008	0.00025	0.0017
14301	0.066	0.246	0.00016	0.00006	0.00000016	0.0143	0.00023	0.0019
14323	-0.095	0.227	0.00014	0.00004	0.00000008	0.0045	0.00012	0.0015
14332	-0.099	0.351	0.00009	0.00004	0.00000016	0.0068	0.00014	0.0016
14345	-0.111	0.613	0.00009	0.00004	0.00000008	0.0167	0.00017	0.0014
14348	-0.059	0.495	0.00010	0.00004	0.00000016	0.0114	0.00017	0.0020
14797	-0.123	0.177	0.00011	0.00005	0.00000016	0.0141	0.00023	0.0021
14808	-0.137	0.267	0.00000	0.00012	0.00000096	0.0387	0.00026	0.0017
14816	0.053	0.401	0.00008	0.00004	0.00000032	0.0035	0.00029	0.0025
14828	-0.235	0.329	0.00010	0.00009	0.00000048	0.0122	0.00022	0.0016
14844	-0.114	0.302	0.00016	0.00004	0.00000032	0.0085	0.00130	0.0020
14680	-0.226	0.399	0.00008	0.00008	0.00000032	0.0333	0.00031	0.0019
14871	-0.048	0.392	0.00010	0.00004	0.00000016	0.0160	0.00041	0.0022
14887	0.216	0.201	0.00012	0.00004	0.00000016	0.0006	0.00059	0.0020
14689	0.479	0.204	0.00006	0.00002	0.00000008	0.0056	0.00036	0.0008
14695	-0.066	0.152	0.00000	0.00005	0.00000016	0.0427	0.00042	0.0025
14742	-0.070	0.212	0.00002	0.00032	0.00000016	0.0441	0.00090	0.0027
14666	0.160	0.145	0.00021	0.00003	0.00000008	0.0019	0.00086	0.0019
14685	1.352	0.437	0.00028	0.00004	0.00000064	0.0080	0.00051	0.0022
14685B	1.467	0.462	0.00025	0.00004	0.00000064	0.0052	0.00044	0.0023
14545	0.039	0.122	0.00015	0.00004	0.00000008	0.0009	0.00007	0.0013
14565	-0.032	0.270	0.00013	0.00004	0.00000008	0.0008	0.00009	0.0008
14571	0.471	0.551	0.00014	0.00006	0.00000016	0.0067	0.00026	0.0017
14578	1.516	0.301	0.00022	0.00004	0.00000016	0.0018	0.00037	0.0010
14578B	1.575	0.331	0.00019	0.00004	0.00000016	0.0021	0.00032	0.0010
14598	0.053	0.071	0.00012	0.00004	0.00000008	0.0036	0.00022	0.0024
14893	-0.095	0.165	0.00019	0.00005	0.00000016	0.0067	0.00110	0.0025
14899	-0.027	0.041	0.00035	0.00005	0.00000016	0.0013	0.00123	0.0026
14908	-0.055	0.115	0.00027	0.00004	0.00000008	0.0068	0.00104	0.0021
14917	-0.222	0.384	0.00007	0.00006	0.00000016	0.0011	0.00047	0.0022
14925	-0.042	0.163	0.00015	0.00004	0.00000016	0.0018	0.00089	0.0026
14998	-0.069	0.182	0.00015	0.00004	0.00000016	0.0043	0.00012	0.0021
15862	-0.058	0.119	0.00009	0.00004	0.00000016	0.0049	0.00024	0.0025
15870	-0.109	0.204	0.00011	0.00005	0.00000008	0.0012	0.00069	0.0027
15879	-0.126	0.217	0.00010	0.00006	0.00000016	0.0013	0.00085	0.0032

Project: Schaft Creek
Client: Copper Fox Metals Inc.
Data: Calculated Mineralogy

Comments: 2005 core samples were collected by MDAG on Feb 7'07.
2006 core samples were collected by Copper Fox personnel in Sep '07.
For drillhole 05CF240, changed northing from 6359873 to 6358873 to reflect drillhole location on provided maps.

Sample Id.	Calculated S (Pyrite) FeS ₂ (%)	Calculated S (Chalcopyrite) CuFeS ₂ + CuS ₂ (%)	Calculated S (Arsenopyrite) S (Arsenopyrite) FeAsS + AsS (%)	Calculated S (Galena) PbS (%)	Calculated S (Cinnibar) S (Cinnibar) HgS (%)	Calculated S (Molybdenite) S (Molybdenite) MoS ₂ (%)	Calculated S (Pentlandite) S (Pentlandite) ~NiS (%)	Calculated S (Sphalerite) S (Sphalerite) ZnS (%)
Method MDL	Calculated	Calculated	Calculated	Calculated	Calculated	Calculated	Calculated	Calculated
15887	-0.231	0.512	0.00009	0.00005	0.00000016	0.0110	0.00064	0.0021
15891	-0.154	0.247	0.00007	0.00006	0.00000016	0.0069	0.00060	0.0026
15908	-0.245	0.430	0.00006	0.00004	0.00000048	0.0207	0.00070	0.0022
15911	-0.123	0.184	0.00009	0.00004	0.00000032	0.0103	0.00098	0.0025
125285	-0.320	0.616	0.00009	0.00005	0.00000032	0.0011	0.00046	0.0024
125288	0.063	0.010	0.00020	0.00007	0.00000016	0.0001	0.00975	0.0037
125293	-0.393	0.574	0.00010	0.00004	0.00000032	0.0147	0.00129	0.0030
125305	-0.239	0.353	0.00011	0.00005	0.00000032	0.0038	0.00046	0.0020
125311	-0.111	0.158	0.00010	0.00005	0.00000016	0.0015	0.00026	0.0016
125703	-0.070	0.142	0.00009	0.00004	0.00000016	0.0166	0.00023	0.0023
125728	-0.079	0.245	0.00015	0.00006	0.00000016	0.0093	0.00097	0.0030
125755	0.195	0.318	0.00003	0.00004	0.00000016	0.0355	0.00032	0.0007
125772	-0.094	0.258	0.00012	0.00005	0.00000016	0.0299	0.00078	0.0023
125795	-0.059	0.135	0.00014	0.00004	0.00000016	0.0012	0.00075	0.0020
125422	-0.006	0.213	0.00011	0.00005	0.00000016	0.0010	0.00013	0.0021
125435	-0.060	0.189	0.00013	0.00004	0.00000016	0.0135	0.00017	0.0021
125452	-0.260	0.707	0.00011	0.00007	0.00000048	0.0210	0.00022	0.0012
125476	0.365	0.357	0.00020	0.00003	0.00000016	0.0075	0.00035	0.0004
125490	0.115	0.213	0.00014	0.00004	0.00000016	0.0004	0.00027	0.0014
126192	-0.057	0.232	0.00020	0.00004	0.00000016	0.0033	0.00012	0.0019
126206	0.010	0.185	0.00017	0.00003	0.00000016	0.0083	0.00017	0.0014
126225	0.031	0.279	0.00012	0.00003	0.00000016	0.0188	0.00014	0.0016
126244	-0.030	0.259	0.00012	0.00003	0.00000016	0.0197	0.00010	0.0020
126266	-0.025	0.195	0.00011	0.00003	0.00000008	0.0083	0.00011	0.0018
126279	0.138	0.228	0.00017	0.00002	0.00000016	0.0127	0.00016	0.0016
126288	0.000	0.337	0.00008	0.00003	0.00000016	0.0169	0.00010	0.0014
126297	0.240	0.249	0.00019	0.00004	0.00000016	0.0077	0.00049	0.0031
126314	0.640	0.711	0.00015	0.00003	0.00000016	0.0070	0.00025	0.0020
126329	-0.113	0.312	0.00007	0.00003	0.00000016	0.0039	0.00023	0.0020
126337	0.021	0.517	0.00014	0.00004	0.00000016	0.0160	0.00030	0.0022
126351	-0.083	0.203	0.00019	0.00004	0.00000016	0.0047	0.00026	0.0013
126427	1.059	0.047	0.00059	0.00005	0.00000016	0.0002	0.00084	0.0034
126430	0.182	0.015	0.00040	0.00003	0.00000008	0.0001	0.00012	0.0031
126434	0.086	0.013	0.00020	0.00004	0.00000008	0.0001	0.00012	0.0015
126443	1.638	0.052	0.00056	0.00005	0.00000032	0.0001	0.00024	0.0018
126449	0.018	0.005	0.00011	0.00007	0.00000008	0.0001	0.00232	0.0042
126464	0.211	0.205	0.00016	0.00004	0.00000016	0.0007	0.00016	0.0017
126492	0.003	0.196	0.00011	0.00003	0.00000008	0.0031	0.00013	0.0014
145655	0.471	0.140	0.00008	0.00004	0.00000008	0.0002	0.00013	0.0015
145669	0.677	0.226	0.00021	0.00003	0.00000016	0.0002	0.00031	0.0019
145685	0.001	0.202	0.00020	0.00003	0.00000008	0.0003	0.00038	0.0024
145694	-0.039	0.185	0.00021	0.00003	0.00000016	0.0016	0.00057	0.0019
145708	0.048	0.197	0.00010	0.00003	0.00000008	0.0011	0.00017	0.0014
145723	1.067	0.510	0.00022	0.00006	0.00000016	0.0071	0.00015	0.0016
146798	-0.176	0.359	0.00020	0.00005	0.00000032	0.0119	0.00022	0.0017
146824	-0.075	0.222	0.00020	0.00005	0.00000016	0.0029	0.00118	0.0020

Project: Schaft Creek
Client: Copper Fox Metals Inc.
Data: Calculated Mineralogy

Comments: 2005 core samples were collected by MDAG on Feb 7'07.
2006 core samples were collected by Copper Fox personnel in Sep '07.
For drillhole 05CF240, changed northing from 6359873 to 6358873 to reflect drillhole location on provided maps.

Sample Id.	Calculated S (Pyrite) FeS ₂ (%)	Calculated S (Chalcopyrite) CuFeS ₂ + CuS ₂ (%)	Calculated S (Arsenopyrite) S (Arsenopyrite) FeAsS + AsS (%)	Calculated S (Galena) PbS (%)	Calculated S (Cinnibar) S (Cinnibar) HgS (%)	Calculated S (Molybdenite) S (Molybdenite) MoS ₂ (%)	Calculated S (Pentlandite) S (Pentlandite) ~NiS (%)	Calculated S (Sphalerite) S (Sphalerite) ZnS (%)
Method MDL	Calculated	Calculated	Calculated	Calculated	Calculated	Calculated	Calculated	Calculated
146831	-0.137	0.469	0.00013	0.00008	0.00000064	0.0144	0.00084	0.0028
146843								
146861	-0.007	0.106	0.00017	0.00004	0.00000008	0.0092	0.00009	0.0010
146868	0.150	0.308	0.00013	0.00003	0.00000016	0.0045	0.00010	0.0007
126352	0.068	0.494	0.00028	0.00004	0.00000016	0.0165	0.00097	0.0021
126358	-0.007	0.318	0.00019	0.00003	0.00000016	0.0047	0.00091	0.0020
126374	-0.058	0.213	0.00014	0.00003	0.00000008	0.0018	0.00097	0.0017
126384	-0.070	0.166	0.00008	0.00003	0.00000008	0.0022	0.00027	0.0015
126391	-0.051	0.207	0.00009	0.00003	0.00000016	0.0093	0.00016	0.0014
146172	-0.059	0.260	0.00018	0.00004	0.00000016	0.0178	0.00022	0.0016
146182	-0.207	0.329	0.00012	0.00003	0.00000032	0.0053	0.00022	0.0021
146203	-0.054	0.206	0.00014	0.00003	0.00000016	0.0050	0.00022	0.0026
146214	-0.044	0.261	0.00012	0.00002	0.00000016	0.0020	0.00022	0.0014
146221	0.139	0.610	0.00013	0.00005	0.00000032	0.0017	0.00039	0.0023
146238	-0.001	0.098	0.00024	0.00003	0.00000016	0.0007	0.00086	0.0015
147034	-0.002	0.471	0.00027	0.00011	0.00000032	0.0379	0.00017	0.0028
147038	-0.069	0.351	0.00015	0.00010	0.00000016	0.0091	0.00037	0.0012
147051	0.058	0.234	0.00015	0.00004	0.00000016	0.0054	0.00030	0.0012
147070	0.466	0.028	0.00033	0.00006	0.00000016	0.0001	0.00013	0.0018
147087	3.233	0.021	0.00037	0.00006	0.00000016	0.0002	0.00038	0.0014
147097	0.560	0.070	0.00017	0.00005	0.00000016	0.0002	0.00012	0.0046
145508	-0.051	0.076	0.00027	0.00003	0.00000016	0.0012	0.00117	0.0024
145527	0.247	0.208	0.00013	0.00005	0.00000016	0.0010	0.00078	0.0022
145543	-0.089	0.188	0.00012	0.00003	0.00000032	0.0080	0.00085	0.0021
145562	-0.116	0.184	0.00013	0.00003	0.00000016	0.0094	0.00083	0.0021
145576	0.355	0.232	0.00000	0.00006	0.00000016	0.0730	0.00032	0.0007
145601	0.209	0.260	0.00028	0.00004	0.00000048	0.0063	0.00071	0.0017
146297	-0.459	0.771	0.00012	0.00004	0.00000032	0.0096	0.00027	0.0017
146314	-0.118	0.249	0.00010	0.00006	0.00000016	0.0060	0.00020	0.0023
146335	-0.148	0.233	0.00015	0.00015	0.00000064	0.0022	0.00017	0.0024
146352	-0.102	0.140	0.00012	0.00004	0.00000008	0.0018	0.00016	0.0028
146368	-0.100	0.181	0.00007	0.00004	0.00000008	0.0018	0.00018	0.0027
146390	-0.133	0.279	0.00018	0.00007	0.00000016	0.0024	0.00017	0.0020
146508	-0.085	0.139	0.00017	0.00007	0.00000016	0.0016	0.00113	0.0027
146526	-0.119	0.177	0.00011	0.00006	0.00000048	0.0003	0.00028	0.0016
146544	-0.032	0.129	0.00009	0.00004	0.00000016	0.0007	0.00035	0.0014
146565	-0.079	0.153	0.00012	0.00004	0.00000016	0.0055	0.00023	0.0008
146589	-0.131	0.216	0.00017	0.00004	0.00000016	0.0235	0.00090	0.0015
146613	0.196	0.298	0.00151	0.00008	0.00000064	0.0286	0.00044	0.0014
146627	-0.094	0.161	0.00020	0.00004	0.00000048	0.0028	0.00025	0.0017
146637	0.063	0.349	0.00009	0.00006	0.00000016	0.0159	0.00043	0.0011
146649	0.130	0.099	0.00005	0.00006	0.00000008	0.0059	0.00046	0.0012
146657	-0.080	0.262	0.00008	0.00004	0.00000016	0.0069	0.00029	0.0008
146676	-0.050	0.226	0.00032	0.00005	0.00000016	0.0060	0.00026	0.0026
125188	-0.202	0.418	0.00010	0.00006	0.00000016	0.0054	0.00025	0.0014
125198	-0.098	0.286	0.00012	0.00006	0.00000032	0.0135	0.00027	0.0021

Project: Schaft Creek
Client: Copper Fox Metals Inc.
Data: Calculated Mineralogy

Comments: 2005 core samples were collected by MDAG on Feb 7'07.
 2006 core samples were collected by Copper Fox personnel in Sep '07.
 For drillhole 05CF240, changed northing from 6359873 to 6358873 to reflect drillhole location on provided maps.

Sample Id.	Calculated S (Pyrite) FeS ₂ (%) Calculated	Calculated S (Chalcopyrite) CuFeS ₂ + CuS ₂ (%) Calculated	Calculated S (Arsenopyrite) S (Arsenopyrite) FeAsS + AsS (%) Calculated	Calculated S (Galena) PbS (%) Calculated	Calculated S (Cinnibar) HgS (%) Calculated	Calculated S (Molybdenite) S (Molybdenite) MoS ₂ (%) Calculated	Calculated S (Pentlandite) ~NiS (%) Calculated	Calculated S (Sphalerite) S (Sphalerite) ZnS (%) Calculated
125207	-0.068	0.165	0.00017	0.00005	0.00000032	0.0015	0.00024	0.0019
125228	-0.095	0.214	0.00006	0.00005	0.00000016	0.0189	0.00039	0.0010
125244	-0.039	0.172	0.00007	0.00004	0.00000016	0.0016	0.00022	0.0013
125257	0.041	0.010	0.00040	0.00006	0.00000016	0.0011	0.00408	0.0033
125278	-0.029	0.035	0.00048	0.00005	0.00000016	0.0001	0.00007	0.0027
125596	-0.109	0.231	0.00014	0.00004	0.00000008	0.0051	0.00023	0.0023
125610	-0.023	0.071	0.00015	0.00004	0.00000016	0.0022	0.00027	0.0030
125626								
125641	-0.175	0.231	0.00012	0.00003	0.00000048	0.0291	0.00099	0.0034
125669	0.628	0.345	0.00018	0.00005	0.00000016	0.0088	0.00053	0.0026
125690	0.005	0.065	0.00018	0.00004	0.00000016	0.0002	0.00079	0.0019
West Breccia Zone								
14018	0.631	0.130	0.00067	0.00081	0.00000016	0.0024	0.00053	0.0021
14021	0.400	0.176	0.00105	0.00142	0.00000008	0.0232	0.00038	0.0028
14036	1.211	0.194	0.00130	0.00031	0.00000008	0.0439	0.00046	0.0021
14043	0.089	0.134	0.00047	0.00007	0.00000008	0.0216	0.00064	0.0023
14060	0.339	0.264	0.00061	0.00009	0.00000008	0.0147	0.00085	0.0014
14067	0.150	0.248	0.00074	0.00063	0.00000008	0.0060	0.00090	0.0036
14076	0.612	0.131	0.00065	0.00366	0.00000016	0.0037	0.00083	0.0082
14083	1.292	0.137	0.00060	0.00031	0.00000016	0.0009	0.00096	0.0064
14099	0.180	0.122	0.00009	0.00036	0.00000032	0.0005	0.00036	0.0103
14103	-0.022	0.266	0.00024	0.00013	0.00000016	0.0154	0.00057	0.0034
125046	-0.036	0.120	0.00031	0.00031	0.00000064	0.0031	0.00067	0.0114
125068	-0.156	0.504	0.00034	0.00008	0.00000064	0.0072	0.00095	0.0039
125073	-0.373	0.871	0.00010	0.00009	0.00000048	0.0248	0.00028	0.0029
125079	-0.401	1.525	0.00083	0.00012	0.00000368	0.0747	0.00041	0.0038
125084	-0.084	0.595	0.00044	0.00007	0.00000032	0.0103	0.00096	0.0066
125127	-0.110	0.163	0.00017	0.00004	0.00000016	0.0043	0.00091	0.0018
125129	-0.097	0.289	0.00014	0.00022	0.00000032	0.0074	0.00086	0.0032
125134	-0.164	0.677	0.00012	0.00005	0.00000016	0.0110	0.00112	0.0026
125142	-0.047	0.264	0.00009	0.00006	0.00000032	0.0101	0.00139	0.0034
125149	-0.103	0.207	0.00012	0.00007	0.00000032	0.0025	0.00083	0.0028
125154	-0.050	0.107	0.00024	0.00006	0.00000016	0.0062	0.00039	0.0024
125165	-0.102	0.269	0.00027	0.00004	0.00000016	0.0011	0.00024	0.0015
125176	-0.283	0.454	0.00022	0.00005	0.00000048	0.0006	0.00038	0.0021
146112	-0.097	0.183	0.00028	0.00007	0.00000008	0.0002	0.00012	0.0032
146115	0.086	0.003	0.00014	0.00004	0.00000016	0.0001	0.00139	0.0050
146124	-0.022	0.075	0.00012	0.00007	0.00000008	0.0020	0.00012	0.0039
146127	0.985	0.030	0.00010	0.00006	0.00000016	0.0006	0.00033	0.0018
146135	-0.018	0.044	0.00033	0.00005	0.00000016	0.0001	0.00011	0.0034
146149	0.009	0.025	0.00019	0.00018	0.00000008	0.0001	0.00019	0.0050
146161	-0.024	0.037	0.00104	0.00006	0.00000008	0.0001	0.00066	0.0051
146164	0.002	0.002	0.00036	0.00007	0.00000008	0.0001	0.00047	0.0052
145951	-0.063	0.212	0.00028	0.00003	0.00000016	0.0013	0.00026	0.0031
145956	-0.055	0.205	0.00021	0.00005	0.00000016	0.0034	0.00088	0.0056
145974	-0.017	0.031	0.00011	0.00006	0.00000008	0.0002	0.00016	0.0052

Project: Schaft Creek
Client: Copper Fox Metals Inc.
Data: Calculated Mineralogy

Comments: 2005 core samples were collected by MDAG on Feb 7'07.
 2006 core samples were collected by Copper Fox personnel in Sep '07.
 For drillhole 05CF240, changed northing from 6359873 to 6358873 to reflect drillhole location on provided maps.

Sample Id.	Calculated S (Pyrite) FeS ₂ (%) Calculated	Calculated S (Chalcopyrite) CuFeS ₂ + CuS ₂ (%) Calculated	Calculated S (Arsenopyrite) FeAsS ₂ + AsS (%) Calculated	Calculated S (Galena) PbS (%) Calculated	Calculated S (Cinnibar) HgS (%) Calculated	Calculated S (Molybdenite) MoS ₂ (%) Calculated	Calculated S (Pentlandite) ~NiS (%) Calculated	Calculated S (Sphalerite) ZnS (%) Calculated
145982	0.023	0.002	0.00006	0.00010	0.00000008	0.0001	0.00044	0.0046
145992	0.047	0.188	0.00017	0.00004	0.00000016	0.0042	0.00070	0.0041
145999	0.002	0.075	0.00019	0.00004	0.00000016	0.0003	0.00027	0.0026
145834	-0.035	0.068	0.00042	0.00010	0.00000008	0.0001	0.00031	0.0065
145842	-0.018	0.027	0.00103	0.00016	0.00000008	0.0006	0.00099	0.0080
145852	-0.047	0.129	0.00073	0.00017	0.00000008	0.0007	0.00030	0.0053
145857	-0.003	0.010	0.00038	0.00004	0.00000008	0.0001	0.00043	0.0025
145871	0.009	0.037	0.00019	0.00007	0.00000008	0.0002	0.00028	0.0036
145608	0.705	0.067	0.00047	0.00013	0.00000008	0.0006	0.00063	0.0023
145614	0.362	0.176	0.00037	0.00037	0.00000008	0.0009	0.00089	0.0026
145628	0.341	0.101	0.00050	0.00011	0.00000008	0.0010	0.00053	0.0039
145640	0.476	0.135	0.00035	0.00422	0.00000112	0.0006	0.00086	0.0520
145646	0.301	0.154	0.00043	0.00014	0.00000016	0.0011	0.00051	0.0050
Paramount Zone								
125965	-0.063	0.384	0.00027	0.00009	0.00000008	0.0071	0.00069	0.0052
125974	1.528	0.065	0.00028	0.00004	0.00000008	0.0031	0.00059	0.0026
125983	0.089	0.169	0.00035	0.00009	0.00000016	0.0125	0.00232	0.0046
125988	0.018	0.005	0.00018	0.00012	0.00000008	0.0001	0.00211	0.0045
126007	-0.039	0.152	0.00006	0.00012	0.00000016	0.0133	0.00054	0.0032
126031	-0.036	0.149	0.00005	0.00008	0.00000016	0.0038	0.00061	0.0024
126040	0.338	0.279	0.00033	0.00004	0.00000016	0.0217	0.00231	0.0025
126054	-0.024	0.164	0.00009	0.00011	0.00000008	0.0056	0.00462	0.0102
126067	0.034	0.244	0.00019	0.00012	0.00000008	0.0070	0.00194	0.0084
126081	0.306	0.624	0.00012	0.00016	0.00000016	0.0060	0.00028	0.0019
126110	0.033	0.011	0.00025	0.00009	0.00000008	0.0002	0.00161	0.0046
126118	0.035	0.580	0.00020	0.00003	0.00000008	0.0113	0.00118	0.0038
125904	-0.168	0.312	0.00013	0.00005	0.00000016	0.0228	0.00059	0.0023
125919	-0.052	0.509	0.00014	0.00006	0.00000016	0.0226	0.00032	0.0031
125928	-0.056	0.121	0.00020	0.00034	0.00000016	0.0085	0.00079	0.0049
125933	-0.003	0.004	0.00014	0.00028	0.00000008	0.0001	0.00077	0.0074
125944	0.082	0.031	0.00021	0.00024	0.00000008	0.0008	0.00081	0.0052
125952	1.015	0.022	0.00010	0.00005	0.00000016	0.0006	0.00046	0.0015
125963	-0.046	0.414	0.00018	0.00008	0.00000016	0.0045	0.00037	0.0064
126120	-0.180	0.224	0.00004	0.00007	0.00000032	0.0037	0.00051	0.0020
126131	-0.086	0.102	0.00013	0.00006	0.00000008	0.0003	0.00060	0.0027
126142	-0.049	0.080	0.00012	0.00009	0.00000008	0.0006	0.00066	0.0079
126154	-0.153	0.251	0.00015	0.00007	0.00000128	0.0055	0.00108	0.0062
126171	1.044	0.186	0.00010	0.00007	0.00000016	0.0063	0.00058	0.0035
126181	0.171	0.024	0.00011	0.00023	0.00000016	0.0001	0.00061	0.0052
125806	0.398	0.059	0.00028	0.00009	0.00000008	0.0001	0.00079	0.0023
125816	0.015	0.007	0.00035	0.00028	0.00000008	0.0001	0.00038	0.0064
125833	-0.110	0.369	0.00006	0.00011	0.00000016	0.0082	0.00049	0.0022
125861	-0.080	0.317	0.00005	0.00004	0.00000016	0.0142	0.00044	0.0012
125875	-0.090	0.278	0.00004	0.00005	0.00000016	0.0099	0.00029	0.0016
125897	-0.012	0.064	0.00018	0.00004	0.00000008	0.0099	0.00043	0.0012

Project: Schaft Creek
Client: Copper Fox Metals Inc.
Data: Calculated Mineralogy

Comments: 2005 core samples were collected by MDAG on Feb 7'07.
 2006 core samples were collected by Copper Fox personnel in Sep '07.
 For drillhole 05CF240, changed northing from 6359873 to 6358873 to reflect drillhole location on provided maps.

Sample Id.	Calculated S (Pyrite) FeS ₂ (%)	Calculated S (Chalcopyrite) CuFeS ₂ + CuS ₂ (%)	Calculated S (Arsenopyrite) S (Arsenopyrite) FeAsS + AsS (%)	Calculated S (Galena) PbS (%)	Calculated S (Cinnibar) S (Cinnibar) HgS (%)	Calculated S (Molybdenite) S (Molybdenite) MoS ₂ (%)	Calculated S (Pentlandite) S (Pentlandite) -NiS (%)	Calculated S (Sphalerite) S (Sphalerite) ZnS (%)
Method	Calculated	Calculated	Calculated	Calculated	Calculated	Calculated	Calculated	Calculated
MDL								

Tailings								
Maximum	-0.02	0.18	0.00033	0.00011	0.0000008	0.0052	0.002	0.004
Minimum	-0.023	0.086	0.00021	0.000074	0.0000008	0.0028	0.0009	0.0021
Mean	-0.021	0.13	0.00025	0.000094	0.0000008	0.0039	0.0015	0.003
Standard Deviation	0.0014	0.047	0.00007	0.000017	0	0.0012	0.00055	0.00093
10 Percentile	-0.023	0.095	0.00021	0.00008	0.0000008	0.003	0.001	0.0023
25 Percentile	-0.022	0.11	0.00021	0.000088	0.0000008	0.0033	0.0012	0.0026
Median	-0.021	0.13	0.00022	0.0001	0.0000008	0.0037	0.0016	0.0031
75 Percentile	-0.021	0.16	0.00028	0.0001	0.0000008	0.0044	0.0018	0.0035
90 Percentile	-0.02	0.17	0.00031	0.0001	0.0000008	0.0049	0.0019	0.0038
Interquartile Range (IQR)	0.0014	0.047	0.000064	0.000016	0	0.0012	0.00055	0.00093
Variance	0.000002	0.0023	4.9E-09	2.8E-10	0	0.0000014	0.0000003	0.00000086
Skewness	0.012	0.13	1.62	-1.58	NA	0.8	-0.61	-0.081
Coefficient of Variator	-0.065	0.36	0.27	0.18	0	0.3	0.37	0.3
Count	3	3	3	3	3	3	3	3

High-Sulphide Histor								
Maximum	13.4	0.43	0.0014	0.0013	0.00000048	0.021	0.0028	0.0048
Minimum	-0.3	0.011	0.000073	0.000028	0.00000008	0.0001	0.00024	0.00065
Mean	3.91	0.14	0.00045	0.00023	0.00000019	0.0051	0.00079	0.0018
Standard Deviation	4.8	0.18	0.00044	0.00043	0.00000012	0.0071	0.00085	0.0014
10 Percentile	0.41	0.018	0.00011	0.000039	0.00000014	0.00046	0.00032	0.00065
25 Percentile	0.77	0.033	0.00014	0.000047	0.00000016	0.00077	0.00042	0.00072
Median	1.94	0.048	0.00032	0.000072	0.00000016	0.0024	0.00049	0.0015
75 Percentile	5.09	0.16	0.00054	0.00014	0.00000016	0.0054	0.00068	0.002
90 Percentile	10.3	0.42	0.00091	0.00048	0.00000026	0.013	0.0014	0.0033
Interquartile Range (IQR)	4.32	0.13	0.00039	0.000093	0	0.0046	0.00026	0.0013
Variance	23	0.031	0.00000019	0.00000018	1.5E-14	0.00005	0.00000072	0.00000019
Skewness	1.43	1.39	1.75	2.77	2.49	1.98	2.61	1.67
Coefficient of Variator	1.23	1.31	0.98	1.88	0.63	1.39	1.08	0.78
Count	8	8	8	8	8	8	8	8

Data in blue indicates a calculated parameter.

Calculated S (Pyrite) (%) =
 % S (Sulphide) + S (del) - S (Chalcopyrite) - S (Arsenopyrite) - S (Galena) - S (Cinnibar) - S (Molybdenite) - S (Sphalerite)
 Calculated S (Chalcopyrite) CuFeS₂ + CuS₂ (%) = (1 / 0.99) * Copper (ppm) / 10000
 Calculated S (Arsenopyrite) FeAsS + AsS (%) = (1 / 2.33) * Iron (%) / 10000
 Calculated S (Galena) PbS (%) = (1 / 6.45) * Iron (ppm) / 10000
 Calculated S (Cinnibar) HgS (%) = (1 / 6.25) * Gallium (ppm) / 10000
 Calculated S (Molybdenite) MoS₂ (%) = (1 / 1.5) * Germanium (ppm) / 10000
 Calculated S (Sphalerite) ZnS (%) = (1 / 2) * Hafnium (ppm) / 10000

Project: Schaft Creek
Client: Copper Fox Metals Inc.
Data: ICP Metals Data
Comments: 2005 core samples were collected by MDAG on Feb 7'07.
2006 core samples were collected by Copper Fox personnel in Sep '07.
Rare earth elements may not be totally soluble in MS61 method.
ME-MS61:Interference: Ca>10% on ICP-MS As ICP-AES results shown.

Sample Id.	Silver Ag (ppm)	Aluminum Al (ppm)	Arsenic As (ppm)	Barium Ba (ppm)	Beryllium Be (ppm)	Bismuth Bi (ppm)	Calcium Ca (ppm)	Cadmium Cd (ppm)	Cerium Ce (ppm)	Cobalt Co (ppm)	Chromium Cr (ppm)	Cesium Cs (ppm)	Copper Cu (ppm)	Iron Fe (ppm)	Gallium Ga (ppm)	Germanium Ge (ppm)
Method	ME-MS61	ME-MS61	ME-MS61	ME-MS61	ME-MS61	ME-MS61	ME-MS61	ME-MS61	ME-MS61	ME-MS61	ME-MS61	ME-MS61	ME-MS61	ME-MS61	ME-MS61	ME-MS61
MDL	0.01	100	0.2	10	0.05	0.01	100	0.02	0.01	0.1	1	0.05	0.2	100	0.05	0.05
Crustal Abundance: From	0.037	4200	1	0.4	1	0.007	5100	0.035	11.5	0.1	2	0.4	4	3800	4	0.2
Crustal Abundance: To	0.11	88000	13	2300	3	0.01	312400	0.42	345	74	170	6	250	86500	30	8

Main Zone

14130	3.33	85100	2.1	440	0.62	2	26200	0.01	15.5	5	15	3.56	5530	18000	18.25	0.08
14144	2.52	93900	5.1	380	0.84	2.32	37500	0.01	20.7	7.7	5	5.29	3410	36100	20	0.1
14148	1.75	81100	2.6	560	0.9	1.98	46300	0.01	22.7	11	4	4.68	2880	38300	18.75	0.1
14156	1.76	76900	1.1	280	1.56	1.47	24700	0.01	23.3	5.4	25	2.49	2090	17400	20.5	0.07
14162	0.53	79700	2.1	510	0.92	2.13	55900	0.01	25.2	20.8	71	2.12	1020	42500	14.85	0.1
14169	2.84	76400	1.9	100	1.09	6.51	23200	0.01	7.62	4.2	16	1.19	3820	11800	18.85	0.05
14232	1.73	94400	3.5	140	0.95	0.84	26600	0.01	22.2	4.7	14	6.81	3370	26400	19.75	0.08
14250	1.66	94400	3.4	170	0.75	1.14	40700	0.01	24.1	8.3	12	4.65	3170	45800	21	0.11
14260	2.92	89500	2.6	170	0.73	6.57	30400	0.01	21.6	7.8	3	4.9	4880	42300	20	0.1
14276	0.8	98400	7.5	1000	0.78	0.78	43100	0.13	21.2	8.8	17	2.68	1490	38900	20.3	0.08
14295	0.51	89700	3.7	110	0.7	0.2	39100	0.02	18.6	18.6	12	4.81	2330	47300	18.95	0.1
14301	0.39	87600	3.8	300	0.86	0.4	36600	0.01	20.1	10.4	15	3.85	2440	31300	18.05	0.09
14323	1.33	93600	3.3	280	0.92	0.74	37500	0.01	20.5	8.8	3	6.79	2250	38700	20.5	0.09
14332	1.36	96200	2.2	210	0.88	0.62	33900	0.01	23.9	7.7	3	5.41	3470	35500	20.8	0.09
14345	2.38	97300	2.1	190	0.9	2.05	25500	0.01	26.4	7.2	11	4.35	6070	22100	20.4	0.09
14348	1	94300	2.3	150	0.82	1.13	21500	0.01	24.6	8.4	11	4.61	4900	34700	20.1	0.09
14797	1.03	86900	2.5	150	0.92	0.43	37800	0.01	15.4	10.5	6	6.37	1750	42700	19.85	0.11
14808	2.27	81300	0.1	170	1.58	1.73	48700	0.01	21.5	9.2	6	5.38	2640	37600	18.75	0.33
14816	2.15	82900	1.8	140	0.84	2.94	33300	0.01	18.3	10.1	5	5.98	3970	41300	21.4	0.12
14828	2.42	89200	2.4	710	0.94	2.48	43400	0.01	23.8	10.3	4	5.11	3260	41200	20.9	0.13
14844	1.35	91800	3.7	300	0.67	1.02	28200	0.01	15.75	19	39	8.05	2990	51800	22	0.12
14680	3.36	90500	1.8	300	2.27	5.64	41400	0.01	27.1	11	5	10.45	3950	41400	21	0.28
14871	1.02	96200	2.3	120	0.74	1.28	34000	0.01	18.75	12.7	10	5.3	3880	46100	21.4	0.11
14887	0.41	96900	2.9	340	0.68	0.28	51800	0.01	22.1	16.2	20	3.33	1990	53100	20.4	0.12
14689	0.38	83800	1.4	120	1.01	0.44	21800	0.01	29.6	5.9	10	2.38	2020	14800	18.4	0.07
14695	0.71	97000	0.1	170	0.89	1.19	39800	0.01	26.4	9.6	6	7.95	1500	39900	21.4	0.24
14742	1.3	90600	0.5	120	1.35	4.71	27800	0.01	17.2	10.4	24	2.84	2100	33500	20.5	0.33
14666	0.37	92100	4.8	330	0.78	0.13	39300	0.01	19.3	21.9	21	4.19	1440	53900	21.9	0.1
14685	1.13	85900	6.6	380	1.04	0.51	33100	0.01	22.1	35.4	5	5.87	4330	63900	22.7	0.1
14685B	1	83100	5.9	310	1.1	0.48	29500	0.01	19.45	30.6	7	5.85	4570	59700	21.8	0.11
14545	0.26	94700	3.4	860	0.8	0.08	38200	0.01	24.1	10.3	16	4.7	1210	41700	21.2	0.1
14565	0.47	88300	3	220	0.7	0.39	45800	0.01	22.7	8.7	11	5.46	2670	37200	18.65	0.09
14571	1.92	82200	3.2	430	0.99	1.04	25900	0.01	20.9	12.9	7	5.37	5450	26900	18.05	0.08
14578	0.65	86800	5.2	640	1.16	0.33	42000	0.01	23.9	15.8	9	6.35	2980	41600	19.4	0.1
14578B	0.74	82400	4.5	760	1	0.31	43200	0.01	22.8	15.7	10	6.22	3280	39200	20.4	0.11
14598	0.39	92500	2.7	220	0.85	1.23	33500	0.01	16.15	15.9	3	4.8	703	46600	22.6	0.09
14893	0.67	92000	4.5	490	0.81	0.56	41600	0.01	18.75	18.3	44	5.23	1630	53400	22.6	0.11
14899	0.25	97000	8.1	330	0.78	0.18	35400	0.01	15.8	22.6	43	2.68	409	56900	24.2	0.12
14908	0.39	95800	6.2	690	0.69	0.29	37900	0.01	19.6	15	39	2.29	1140	53200	23.3	0.11
14917	2.53	85300	1.7	740	1.19	1.43	23200	0.01	25.1	9.4	16	2.27	3800	24200	23.5	0.1
14925	0.71	87800	3.5	390	0.71	0.58	36000	0.01	17.85	13.9	30	4.58	1610	46200	22.7	0.12
14998	0.72	90100	3.4	280	0.63	0.53	39800	0.01	20.1	12.8	6	5.88	1800	43600	21.6	0.12
15862	0.74	87200	2.2	290	0.66	0.49	42200	0.01	19.1	12.2	4	5.75	1180	41600	21	0.1
15870	1.17	81000	2.6	1030	0.46	0.54	46400	0.01	20.6	10.3	27	4.53	2020	39200	20.4	0.12
15879	1.4	90600	2.4	760	0.67	0.51	48300	0.01	19.85	13.6	29	4.83	2150	51500	21.7	0.12

Project: Schaft Creek
Client: Copper Fox Metals Inc.
Data: ICP Metals Data
Comments: 2005 core samples were collected by MDAG on Feb 7'07.
2006 core samples were collected by Copper Fox personnel in Sep '07.
Rare earth elements may not be totally soluble in MS61 method.
ME-MS61:Interference: Ca>10% on ICP-MS As ICP-AES results shown.

Sample Id.	Silver Ag (ppm)	Aluminum Al (ppm)	Arsenic As (ppm)	Barium Ba (ppm)	Beryllium Be (ppm)	Bismuth Bi (ppm)	Calcium Ca (ppm)	Cadmium Cd (ppm)	Cerium Ce (ppm)	Cobalt Co (ppm)	Chromium Cr (ppm)	Cesium Cs (ppm)	Copper Cu (ppm)	Iron Fe (ppm)	Gallium Ga (ppm)	Germanium Ge (ppm)
Method	ME-MS61	ME-MS61	ME-MS61	ME-MS61	ME-MS61	ME-MS61	ME-MS61	ME-MS61	ME-MS61	ME-MS61	ME-MS61	ME-MS61	ME-MS61	ME-MS61	ME-MS61	ME-MS61
MDL	0.01	100	0.2	10	0.05	0.01	100	0.02	0.01	0.1	1	0.05	0.2	100	0.05	0.05
Crustal Abundance: From	0.037	4200	1	0.4	1	0.007	5100	0.035	11.5	0.1	2	0.4	4	3800	4	0.2
Crustal Abundance: To	0.11	88000	13	2300	3	0.01	312400	0.42	345	74	170	6	250	86500	30	8
15887	2.42	87200	2	440	0.75	1.14	41200	0.01	15.05	14	25	5.1	5070	34600	21.4	0.12
15891	2.15	89500	1.7	1250	0.66	0.98	51300	0.01	17.35	9.7	22	5.24	2450	38500	21.4	0.11
15908	2.82	87100	1.5	260	0.77	1.3	45200	0.01	17.95	12.7	24	5.96	4260	34500	20.8	0.1
15911	1.2	88600	2.1	410	0.7	0.56	35200	0.01	19.5	14.8	33	6.92	1820	46500	22.2	0.1
125285	3.53	86700	2	420	0.73	2.05	23300	0.05	12.45	7.8	50	2.18	6100	27400	21.9	0.11
125288	0.15	78400	4.7	320	0.66	0.08	62100	0.08	29.1	42.7	269	0.48	101	61200	13.35	0.13
125293	3.52	82700	2.4	170	0.89	2.21	24100	0.01	15.25	12.3	67	2.75	5680	37200	20.9	0.12
125305	2.56	92600	2.6	390	0.87	1.41	27700	0.01	19.85	8.7	40	3.75	3490	33100	20.6	0.1
125311	1.14	90300	2.3	490	0.78	0.48	23500	0.02	14.85	6	32	4.53	1560	19000	18.5	0.09
125703	0.73	87600	2.1	150	1.15	0.45	33300	0.01	16.75	9.6	29	5.86	1405	39600	19.9	0.1
125728	1.36	85700	3.6	460	0.81	1.48	33800	0.01	18.9	12.7	43	3.71	2430	47400	20.1	0.08
125755	0.8	69000	0.7	400	1.07	1.56	18400	0.01	14.75	3.5	53	2.51	3150	10000	14.55	0.06
125772	1.63	85800	2.9	320	0.93	3.27	34700	0.01	19.5	11.9	37	4.96	2550	42100	18.9	0.1
125795	1.16	83900	3.2	520	0.6	2.29	44300	0.02	18.5	15.9	30	5.05	1335	50000	18.3	0.09
125422	0.97	94800	2.6	180	1.15	0.53	36800	0.03	23.4	10.3	14	5.68	2110	45600	22.1	0.13
125435	0.86	84700	3.1	120	0.87	0.78	34800	0.01	21.1	10.5	14	5.1	1875	46200	21.2	0.12
125452	3.2	89000	2.6	120	1.11	2.33	38500	0.02	19.8	13.3	8	8.73	7000	43400	22.8	0.12
125476	1.16	68500	4.7	1310	1.01	2.16	21500	0.07	15.5	5.4	58	3.14	3530	13500	12.85	0.07
125490	0.39	92900	3.2	90	0.68	0.11	34700	0.01	22.8	14.3	16	4.06	2110	49900	21	0.11
126192	0.59	93200	4.6	200	0.87	0.29	37000	0.06	21.6	7.8	22	4.27	2300	27600	21.4	0.08
126206	0.62	102500	3.9	430	0.89	1.14	39800	0.04	23.9	7.9	19	4.96	1830	36400	21.9	0.1
126225	0.89	86100	2.7	660	0.68	1.06	35700	0.04	18.7	7.1	18	5.1	2760	31900	20.2	0.09
126244	1.67	93600	2.9	180	0.71	3.23	41800	0.04	17.85	8.3	9	5.03	2560	34800	21	0.09
126266	0.71	97100	2.6	170	0.76	1.23	36300	0.02	19.6	9.8	13	5.34	1930	39500	21.5	0.08
126279	0.32	79700	4	160	0.61	2.01	43100	0.04	13.6	7.6	20	3.24	2260	35300	17.9	0.08
126288	1.04	90500	1.9	190	0.77	2.27	42500	0.02	16.7	9.7	13	7.68	3340	29000	20.4	0.08
126297	0.6	88400	4.5	170	0.99	0.58	54100	0.06	29.5	17.7	24	6.75	2470	42300	20.9	0.09
126314	1	93700	3.6	220	0.88	0.42	42700	0.05	18.75	16.4	20	8.18	7040	37200	20.8	0.08
126329	1.31	83200	1.7	660	0.82	0.46	43800	0.08	23.2	7.2	24	3.74	3090	31100	21.3	0.08
126337	1.97	88600	3.2	370	0.81	0.97	41900	0.07	19.15	15.5	23	5.24	5120	40800	19.6	0.1
126351	1.29	88100	4.4	330	0.73	1.13	45300	0.01	20.8	9.2	20	4.93	2010	27300	21.3	0.14
126427	0.54	90800	13.8	200	0.81	0.61	51000	0.05	18.45	18.2	24	3.45	463	58900	20.9	0.13
126430	0.13	95100	9.3	180	0.52	0.13	45500	0.04	25.5	8.7	12	5.07	150	50400	20.2	0.13
126434	0.1	82200	4.7	160	0.73	0.11	42200	0.02	19.7	10.8	11	8.02	127.5	41400	22	0.14
126443	0.26	88300	13.1	120	0.74	0.84	42200	0.02	22.2	31.1	11	8.25	513	48000	20.2	0.16
126449	0.06	94900	2.6	450	1.02	0.02	49600	0.11	35.1	31.5	49	0.35	54.4	62500	20.1	0.16
126464	0.72	93400	3.8	200	0.62	0.46	45000	0.03	24.7	11.7	23	4.33	2030	42400	19.35	0.11
126492	0.36	90400	2.6	210	0.68	0.16	42900	0.01	21.3	10.3	15	6.25	1940	40400	21.3	0.12
145655	0.34	91100	1.9	700	0.67	0.14	47100	0.03	25.3	15.4	13	3.58	1390	40300	21.1	0.16
145669	0.53	92300	5	190	0.7	0.36	42000	0.02	22.2	23.1	11	4.83	2240	52300	19.7	0.09
145685	0.3	86900	4.7	130	0.57	0.07	37200	0.02	16.4	12	19	5.03	2000	46000	19.3	0.1
145694	0.55	85100	5	130	0.58	0.22	43700	0.02	15.65	14	23	4.97	1830	48500	19.05	0.09
145708	0.46	83200	2.4	100	0.67	0.24	34700	0.02	18.85	12.8	20	4.53	1950	36800	18.75	0.09
145723	1.72	80900	5.1	160	0.66	8.5	34300	0.06	17.15	16.7	23	8.9	5050	47300	18.45	0.1
146798	2.08	86300	4.7	340	0.81	1.1	42700	0.01	20.1	11.7	16	10.6	3550	41600	21.7	0.22
146824	1.16	90200	4.6	230	0.71	1.57	38500	0.01	19.5	15.5	43	3.6	2200	51900	22.5	0.21

Project: Schaft Creek
Client: Copper Fox Metals Inc.
Data: ICP Metals Data
Comments: 2005 core samples were collected by MDAG on Feb 7'07.
2006 core samples were collected by Copper Fox personnel in Sep '07.
Rare earth elements may not be totally soluble in MS61 method.
ME-MS61:Interference: Ca>10% on ICP-MS As ICP-AES results shown.

Sample Id.	Silver Ag (ppm)	Aluminum Al (ppm)	Arsenic As (ppm)	Barium Ba (ppm)	Beryllium Be (ppm)	Bismuth Bi (ppm)	Calcium Ca (ppm)	Cadmium Cd (ppm)	Cerium Ce (ppm)	Cobalt Co (ppm)	Chromium Cr (ppm)	Cesium Cs (ppm)	Copper Cu (ppm)	Iron Fe (ppm)	Gallium Ga (ppm)	Germanium Ge (ppm)
Method	ME-MS61	ME-MS61	ME-MS61	ME-MS61	ME-MS61	ME-MS61	ME-MS61	ME-MS61	ME-MS61	ME-MS61	ME-MS61	ME-MS61	ME-MS61	ME-MS61	ME-MS61	ME-MS61
MDL	0.01	100	0.2	10	0.05	0.01	100	0.02	0.01	0.1	1	0.05	0.2	100	0.05	0.05
Crustal Abundance: From	0.037	4200	1	0.4	1	0.007	5100	0.035	11.5	0.1	2	0.4	4	3800	4	0.2
Crustal Abundance: To	0.11	88000	13	2300	3	0.01	312400	0.42	345	74	170	6	250	86500	30	8
146831	2.22	87200	3	170	0.79	2.49	38800	0.01	18.95	15.1	44	2.93	4640	45100	20.6	0.22
146843																
146861	0.45	94200	4	430	0.8	1.75	42000	0.01	24.2	10.6	21	4.16	1050	42100	22	0.23
146868	1	89100	3.1	270	0.87	1.5	37200	0.01	23.3	11.1	15	6.3	3050	34300	21.1	0.2
126352	1.13	96100	6.6	320	0.61	0.81	38400	0.01	21.7	19.5	44	3.82	4890	52000	24.8	0.15
126358	0.54	92500	4.4	260	0.63	1.96	36700	0.01	18.45	18.1	41	3.99	3150	51900	21.6	0.12
126374	0.49	90700	3.2	270	0.51	0.35	37700	0.01	21	17.7	45	3.74	2110	55100	21.2	0.14
126384	1.07	91000	1.9	280	0.69	1.92	39500	0.01	21.2	12.7	33	4.57	1640	48700	22	0.13
126391	1.19	89100	2	320	0.63	4.01	42200	0.01	17	11.1	11	4.15	2050	45300	22.3	0.13
146172	0.95	72200	4.2	210	0.68	0.61	34500	0.1	15.5	11.3	27	6.93	2570	43700	17.7	0.09
146182	1.94	85800	2.8	210	0.67	0.98	37400	0.03	19.3	12	27	3.01	3260	46400	20.9	0.1
146203	0.64	85400	3.2	130	0.74	0.71	29300	0.03	14.8	8.1	27	4.39	2040	28700	19.35	0.07
146214	0.7	81900	2.7	180	0.66	0.37	41500	0.04	20.7	10.3	17	3.89	2580	38400	19.25	0.08
146221	1.31	86400	3.1	290	0.96	1.49	36400	0.04	26.5	22.6	14	5.25	6040	54300	20.3	0.1
146238	0.24	94800	5.7	300	0.66	0.1	42700	0.02	21.3	18.1	41	2.9	971	62300	22.1	0.11
147034	2.42	88900	6.3	200	1.1	1.43	29300	0.01	22.3	7.1	19	7.97	4660	33900	20.7	0.76
147038	1.21	76000	3.4	1130	1.03	0.73	26500	0.01	20.5	8.1	48	3.81	3470	23500	18.7	0.19
147051	0.65	88300	3.6	880	1.22	0.1	35800	0.01	26.6	11.1	23	5.74	2320	39800	20.7	0.2
147070	0.21	101500	7.6	180	0.96	0.16	54300	0.03	29.9	19.4	26	3.23	275	58300	24.1	0.23
147087	0.22	86600	8.7	120	0.71	0.4	35200	0.03	21.3	57.5	25	2.37	203	66900	19.65	0.23
147097	0.23	94700	3.9	1010	0.86	0.23	44700	0.12	26.1	22.4	8	4.55	693	47400	21.2	0.22
145508	0.46	91400	6.4	360	0.67	0.3	29900	0.01	13.05	22	43	2.07	748	53700	23.7	0.13
145527	1.06	95400	3.1	490	0.75	0.79	42700	0.04	23	13.2	42	5.31	2060	51900	23.4	0.13
145543	1.29	87700	2.7	370	0.72	0.76	33700	0.03	19.8	12.5	46	3.62	1860	38200	22.4	0.14
145562	1.07	89100	3	290	0.73	1.63	39500	0.01	20.3	13.9	42	7.14	1820	45300	21.7	0.12
145576	0.61	73700	0.1	750	0.73	2	17400	0.01	18.05	4.5	62	2.17	2300	10100	14.55	0.08
145601	1.88	96800	6.6	560	0.58	4.15	48000	0.01	22.2	17.4	30	4.97	2570	53800	22.7	0.15
146297	3.96	82600	2.8	250	0.66	1.85	37900	0.1	20.5	10.1	17	4.98	7630	32100	22	0.09
146314	1.65	83900	2.4	220	0.79	0.77	39500	0.06	18.1	11.8	21	5.91	2470	43200	20.6	0.09
146335	1.57	87000	3.6	220	0.83	0.47	43200	0.04	23.1	11.3	16	7.51	2310	44100	21.3	0.1
146352	0.92	77000	2.7	220	0.7	0.24	31700	0.04	18.3	9.6	35	4.12	1390	38100	18.5	0.07
146368	1.15	81100	1.7	170	0.72	0.72	39800	0.04	16.4	11	19	4.31	1790	40900	20.3	0.08
146390	1.68	93800	4.3	230	0.83	0.98	47600	0.01	25.9	13.1	5	5.11	2760	43500	22.1	0.22
146508	1.04	90400	3.9	250	1.03	0.53	35100	0.01	19.5	14	48	5.27	1380	40300	26.9	0.22
146526	1.32	88500	2.6	470	0.91	0.65	41900	0.04	22.7	9.3	30	5.35	1750	31000	21.5	0.2
146544	0.69	83200	2.2	460	0.97	0.48	37000	0.03	15.9	6.8	47	4.84	1280	19100	20.3	0.2
146565	1.22	79900	2.7	1230	1.01	0.64	35300	0.01	20	6.1	29	15.05	1510	16800	20.4	0.22
146589	1.49	83600	3.9	370	0.91	1.1	39900	0.01	18.25	13.7	46	7.02	2140	40900	20.9	0.21
146613	1.12	91400	35.1	130	0.93	2.25	56300	0.01	17.25	9.3	23	4.61	2950	27000	20.9	0.22
146627	1.02	71100	4.6	340	0.73	1.07	34800	0.01	17.9	8.6	49	3.19	1590	28600	16	0.2
146637	1.17	77600	2.1	1060	1.09	2	29800	0.01	16.5	6.2	71	3.93	3460	17000	20.8	0.21
146649	0.23	79900	1.2	980	1.39	0.18	25500	0.01	22	7.1	53	2.74	980	16600	19.25	0.18
146657	1.81	79400	1.9	410	1.26	4.43	19100	0.01	13.15	4.2	66	2.11	2590	10700	21.4	0.17
146676	1.98	92300	7.5	230	1.6	4.04	39400	0.01	13	6.9	11	4.96	2240	15400	25.8	0.22
125188	2.13	93100	2.3	650	0.98	1.5	30600	0.01	16.45	6.6	19	4.07	4140	26700	20.1	0.08
125198	1.65	91000	2.9	290	0.9	1.92	33700	0.01	20	7	25	4.26	2830	33800	21.3	0.09

Project: Schaft Creek
Client: Copper Fox Metals Inc.
Data: ICP Metals Data
Comments: 2005 core samples were collected by MDAG on Feb 7'07.
 2006 core samples were collected by Copper Fox personnel in Sep '07.
 Rare earth elements may not be totally soluble in MS61 method.
 ME-MS61:Interference: Ca>10% on ICP-MS As ICP-AES results shown.

Sample Id.	Silver Ag (ppm)	Aluminum Al (ppm)	Arsenic As (ppm)	Barium Ba (ppm)	Beryllium Be (ppm)	Bismuth Bi (ppm)	Calcium Ca (ppm)	Cadmium Cd (ppm)	Cerium Ce (ppm)	Cobalt Co (ppm)	Chromium Cr (ppm)	Cesium Cs (ppm)	Copper Cu (ppm)	Iron Fe (ppm)	Gallium Ga (ppm)	Germanium Ge (ppm)
Method	ME-MS61	ME-MS61	ME-MS61	ME-MS61	ME-MS61	ME-MS61	ME-MS61	ME-MS61	ME-MS61	ME-MS61	ME-MS61	ME-MS61	ME-MS61	ME-MS61	ME-MS61	ME-MS61
MDL	0.01	100	0.2	10	0.05	0.01	100	0.02	0.01	0.1	1	0.05	0.2	100	0.05	0.05
Crustal Abundance: From	0.037	4200	1	0.4	1	0.007	5100	0.035	11.5	0.1	2	0.4	4	3800	4	0.2
Crustal Abundance: To	0.11	88000	13	2300	3	0.01	312400	0.42	345	74	170	6	250	86500	30	8
125207	0.87	78300	3.9	370	0.82	1.33	35800	0.01	17.95	6.1	31	5.85	1630	28600	17.4	0.08
125228	1.9	80000	1.5	430	1.78	4.17	20800	0.01	17.1	4.2	56	2.23	2120	13800	18	0.08
125244	1.53	74600	1.6	170	1.54	4.68	18000	0.01	12.5	2.7	51	1.8	1700	9700	17.55	0.06
125257	0.09	86900	9.3	210	0.61	0.18	79000	0.15	12.8	33.3	126	0.31	102	55800	14.3	0.09
125278	0.42	97700	11.3	310	0.96	0.15	34500	0.05	18.75	10.6	17	1.65	351	39700	20	0.14
125596	1.21	88100	3.3	220	0.88	0.59	48900	0.02	20.4	12.5	12	9.66	2290	48000	20.3	0.1
125610	0.5	85700	3.5	130	0.82	0.74	26600	0.01	18.3	9.7	18	2.45	700	38700	19.5	0.08
125626																
125641	1.53	89200	2.7	140	0.83	2.05	35800	0.01	16.25	11.4	42	5.11	2290	47100	19.8	0.08
125669	0.42	84700	4.1	110	0.79	1.38	30200	0.01	19.05	18.4	37	3.4	3420	39700	18.6	0.08
125690	0.24	88100	4.3	270	0.78	0.11	36900	0.03	18	16.6	33	1.93	647	53900	18.35	0.07
West Breccia Zone																
14018	0.88	80300	15.5	1120	1.3	0.93	17800	0.02	26.5	12	24	5.11	1290	25800	17.8	0.09
14021	1.22	77000	24.5	460	1.03	0.86	26200	0.11	23.2	9.7	21	5.86	1740	18100	16.4	0.08
14036	1.43	74100	30.2	500	1	1.01	18400	0.01	23.8	16.6	20	8.17	1920	25600	16.2	0.18
14043	0.7	75600	10.9	230	1.03	0.4	14000	0.01	13.3	14.6	31	2.39	1330	28500	16.05	0.06
14060	0.87	79600	14.3	380	0.99	0.24	31400	0.01	23.7	15.4	26	4.87	2610	35900	16.25	0.09
14067	1.85	85100	17.3	370	0.95	0.18	25900	0.03	21.5	19.9	36	2.64	2460	42900	17.6	0.1
14076	1.32	90000	15.1	410	0.8	0.62	43400	0.61	22.6	23.3	33	5.75	1300	54600	18.05	0.12
14083	0.98	88500	13.9	700	0.78	0.86	40300	0.5	22.8	24	49	7.97	1360	57800	17.8	0.12
14099	1.36	72400	2.2	770	0.95	1.51	29500	1.16	21.3	6.4	16	9.67	1210	22300	15.1	0.07
14103	1.06	76000	5.6	250	1.06	1.02	29300	0.03	25.9	7.8	20	3.59	2630	21200	16.95	0.09
125046	0.64	82200	7.3	210	0.89	1.45	38600	0.93	15.95	11.9	35	3.67	1190	35500	21.8	0.14
125068	3.78	91500	7.9	440	0.85	5.55	42500	0.04	17.45	13	45	3.63	4990	43200	24	0.14
125073	9.94	82500	2.4	590	0.93	11.9	33500	0.02	22.5	7.7	27	6.32	8620	22000	22.1	0.13
125079	19.5	78800	19.4	1380	0.85	32.6	18500	1.65	31.4	4.7	37	3.23	15100	17600	19.05	0.14
125084	3.55	84900	10.2	800	0.99	12.35	37800	0.01	20.7	12.8	47	3.52	5890	39400	24	0.13
125127	1.14	87600	3.9	500	0.94	1.69	23600	0.01	16.95	12.3	35	2.84	1610	42400	22.9	0.13
125129	1.43	76500	3.3	270	0.68	2.86	17500	0.03	12.7	11.4	69	2.33	2860	33100	18.55	0.13
125134	1.24	79900	2.8	470	0.87	6.22	14500	0.01	19.2	16.9	58	1.62	6700	59100	22.2	0.17
125142	0.89	78500	2.2	310	0.96	3.9	20500	0.01	22.4	14.9	92	2.57	2610	41100	19.75	0.15
125149	0.98	85500	2.7	470	0.79	2.14	31600	0.01	19.85	13.9	32	2.43	2050	48600	18.75	0.1
125154	0.97	85800	5.7	150	1.91	0.96	23500	0.02	10.6	5.8	23	1.49	1055	13500	26.4	0.09
125165	1.88	97300	6.3	160	1.22	15.75	29500	0.02	25	6.3	14	3.34	2660	32100	20.8	0.08
125176	3.93	86000	5.1	240	0.88	9.31	25400	0.03	19.15	7.1	15	3.11	4490	36000	18.6	0.06
146112	0.92	92900	6.5	260	0.8	4.9	31600	0.01	27.3	7.7	30	3.16	1810	39000	20.7	0.08
146115	0.04	89100	3.3	550	0.75	0.02	71900	0.17	26	36	41	0.52	30.3	69100	17.1	0.12
146124	0.18	96300	2.8	570	0.72	0.11	40800	0.03	19.35	10.1	12	4.11	746	40500	20.8	0.08
146127	0.25	68000	2.3	510	1.08	0.18	25200	0.03	18.3	5.4	63	3.19	298	15700	16.55	0.06
146135	0.2	95600	7.7	490	0.68	0.51	41600	0.06	19.4	8.9	18	3.82	439	41600	21.1	0.08
146149	0.1	87600	4.4	470	0.66	0.04	41400	0.08	18.95	9	25	5.59	250	37200	20.2	0.08
146161	0.14	88900	24.3	690	0.48	0.33	64500	0.08	17.6	20.9	21	3.14	364	60400	20.2	0.1
146164	0.04	83700	8.3	510	0.53	0.005	35100	0.02	13.15	23.6	15	1.4	17.6	60600	19.65	0.08
145951	0.51	90200	6.5	290	0.66	1	42000	0.02	18.05	10.5	18	3.34	2100	41500	19.8	0.09
145956	0.22	83800	4.8	150	0.73	0.33	32500	0.03	16.4	17.6	27	3.87	2030	47400	20.9	0.09
145974	0.14	86700	2.6	230	0.72	0.21	25700	0.04	20.1	16.9	8	3.09	308	48700	21.7	0.09

Project: Schaft Creek
Client: Copper Fox Metals Inc.
Data: ICP Metals Data
Comments: 2005 core samples were collected by MDAG on Feb 7'07.
 2006 core samples were collected by Copper Fox personnel in Sep '07.
 Rare earth elements may not be totally soluble in MS61 method.
 ME-MS61:Interference: Ca>10% on ICP-MS As ICP-AES results shown.

Sample Id.	Silver Ag (ppm)	Aluminum Al (ppm)	Arsenic As (ppm)	Barium Ba (ppm)	Beryllium Be (ppm)	Bismuth Bi (ppm)	Calcium Ca (ppm)	Cadmium Cd (ppm)	Cerium Ce (ppm)	Cobalt Co (ppm)	Chromium Cr (ppm)	Cesium Cs (ppm)	Copper Cu (ppm)	Iron Fe (ppm)	Gallium Ga (ppm)	Germanium Ge (ppm)
Method	ME-MS61	ME-MS61	ME-MS61	ME-MS61	ME-MS61	ME-MS61	ME-MS61	ME-MS61	ME-MS61	ME-MS61	ME-MS61	ME-MS61	ME-MS61	ME-MS61	ME-MS61	ME-MS61
MDL	0.01	100	0.2	10	0.05	0.01	100	0.02	0.01	0.1	1	0.05	0.2	100	0.05	0.05
Crustal Abundance: From	0.037	4200	1	0.4	1	0.007	5100	0.035	11.5	0.1	2	0.4	4	3800	4	0.2
Crustal Abundance: To	0.11	88000	13	2300	3	0.01	312400	0.42	345	74	170	6	250	86500	30	8
145982	0.08	90400	1.5	230	0.88	0.005	62000	0.23	32.8	27	23	0.77	15.7	57900	16.65	0.11
145992	0.74	77100	4	180	0.74	0.92	26800	0.04	14.8	12.3	31	2.17	1860	35600	20.3	0.07
145999	0.13	82700	4.5	160	0.66	0.12	35300	0.05	16.85	11.5	15	3.27	741	38600	19.75	0.08
145834	0.52	87500	9.8	150	0.82	0.39	30700	0.07	18.9	9.4	24	2.28	672	39200	21.2	0.08
145842	0.28	88400	24.1	30	1.08	7.68	78000	0.1	22.8	12.9	106	0.82	271	42600	25.1	0.08
145852	0.41	84100	17.1	40	1.1	3.5	43600	0.24	20.5	8.1	56	0.63	1280	29400	19.9	0.07
145857	0.08	94000	8.9	240	0.76	0.32	44700	0.03	18.8	8.1	31	2.8	97.6	29900	21.5	0.06
145871	0.15	88200	4.5	290	0.82	0.58	41700	0.07	20.6	9.2	30	4.06	367	39300	20.6	0.08
145608	0.4	91900	10.9	390	0.66	0.54	36900	0.07	16.1	20.1	28	2.31	664	60800	19.4	0.14
145614	1.58	90000	8.6	520	0.78	2.64	36200	0.17	19.6	22.6	33	2.43	1740	59600	19.4	0.12
145628	0.19	78900	11.7	80	0.48	0.19	36500	0.05	16.3	18.2	25	0.92	995	46100	16.9	0.11
145640	0.85	92100	8.2	420	0.76	0.51	44300	9.8	19.3	21.1	43	2.87	1340	57100	20.3	0.14
145646	0.87	89600	10.1	330	0.71	0.29	37000	0.08	19.15	25.1	31	1.97	1520	55900	18	0.13
Paramount Zone																
125965	1.01	88900	6.3	260	1.15	0.66	25600	0.06	22.7	13.4	68	1.16	3800	36800	20.8	0.09
125974	0.15	78700	6.6	300	1.08	0.49	18200	0.07	20.4	35.9	38	1.39	648	44700	19.75	0.09
125983	0.81	74200	8.1	520	1	0.17	37000	0.08	20.2	26.2	141	1.36	1670	48600	17.6	0.1
125988	0.08	93800	4.3	660	0.99	0.02	47600	0.13	36.5	29.5	46	0.6	48.9	58700	18.05	0.12
126007	1.11	79000	1.3	470	1.17	2.38	21300	0.16	16.8	3.5	81	3.37	1500	12600	19.1	0.06
126031	1.12	80000	1.2	850	1.22	1.38	18700	0.09	19.95	4.7	71	2.24	1480	15100	17.75	0.06
126040	0.44	86100	7.7	280	1.22	0.19	18400	0.06	23.7	15.1	101	1.2	2760	30400	20.2	0.07
126054	0.19	67400	2.2	410	1.06	0.47	48100	0.13	25.1	24.1	196	1.52	1620	47900	15	0.09
126067	0.92	75400	4.5	200	1.08	1.26	43600	0.07	21.4	21.1	123	2.16	2420	44300	18.5	0.09
126081	3.83	67400	2.9	1270	0.96	17.7	18600	0.06	10.75	6.9	108	3.49	6180	20500	16.4	0.16
126110	0.12	95700	5.8	840	1.06	0.1	48700	0.09	37.1	25.7	54	0.84	106	59900	18.85	0.1
126118	1.1	79000	4.7	330	0.95	1.83	35400	0.08	24.6	14.3	76	3.48	5740	40300	19.3	0.1
125904	1.51	91400	3.1	270	1.22	3.24	38500	0.19	24	8.7	17	2.4	3090	34700	23.1	0.11
125919	1.3	95400	3.3	240	0.9	1.67	22700	0.13	26.4	12.7	13	4.72	5040	43100	22.5	0.11
125928	1.36	82800	4.7	610	0.76	1.59	27800	1.59	18.15	18	38	2.92	1200	50100	21.1	0.09
125933	0.07	94200	3.2	510	1.18	0.03	38300	0.08	41.2	26.9	27	1.28	40.6	66800	19.35	0.13
125944	0.28	95900	4.9	610	0.64	0.14	33800	1.02	21.3	17.8	36	2.54	307	51300	19.75	0.09
125952	0.08	74900	2.4	390	1.15	0.18	29700	0.04	18.65	8	76	1.91	217	24000	17.7	0.09
125963	0.46	90800	4.3	400	0.9	0.17	35800	0.07	26.2	16	26	2.63	4100	53300	22	0.11
126120	2.37	85400	1	510	1.65	2.68	16400	0.03	14.1	3.7	85	3.04	2220	14400	20.7	0.05
126131	0.87	82400	3	450	1.6	1.11	24600	0.2	25.1	4	53	1.35	1010	10700	20.5	0.05
126142	0.64	82000	2.7	280	1.41	0.88	27600	0.71	22.9	5.6	50	1.64	791	16400	20.2	0.07
126154	1.98	83800	3.5	120	1.35	1.61	30100	0.1	27.3	7.3	37	1.69	2480	17700	24	0.08
126171	0.22	80000	2.4	990	1.09	0.18	33900	0.12	21.3	12	52	2.94	1840	30400	18.35	0.08
126181	0.34	97400	2.5	310	0.65	0.01	41800	0.06	18.65	16.9	44	1.69	240	49000	20.7	0.09
125806	0.29	79600	6.6	1060	1.44	0.22	25500	0.06	21.6	8.5	66	2.19	582	24800	16.65	0.07
125816	0.27	91800	8.2	1180	1.54	0.23	36800	0.46	40.6	20.5	27	0.94	71.4	64500	18.3	0.12
125833	2.55	77700	1.4	670	1.5	3.39	20800	0.09	14.1	3.8	94	3	3650	15900	18.65	0.08
125861	1.74	81900	1.2	750	1.66	2.98	19400	0.01	14.8	4.3	76	3.11	3140	13200	18.1	0.06
125875	2.09	73900	1	800	1.43	2.78	21800	0.01	18.35	3.5	71	2.29	2750	14800	16.65	0.07
125897	0.91	73800	4.1	250	1.43	0.62	21500	0.08	20.1	2.4	65	1.86	632	7400	19.3	0.07

Project: Schaft Creek
Client: Copper Fox Metals Inc.
Data: ICP Metals Data
Comments: 2005 core samples were collected by MDAG on Feb 7'07.
 2006 core samples were collected by Copper Fox personnel in Sep '07.
 Rare earth elements may not be totally soluble in MS61 method.
 ME-MS61:Interference: Ca>10% on ICP-MS As ICP-AES results shown.

Sample Id.	Silver Ag (ppm)	Aluminum Al (ppm)	Arsenic As (ppm)	Barium Ba (ppm)	Beryllium Be (ppm)	Bismuth Bi (ppm)	Calcium Ca (ppm)	Cadmium Cd (ppm)	Cerium Ce (ppm)	Cobalt Co (ppm)	Chromium Cr (ppm)	Cesium Cs (ppm)	Copper Cu (ppm)	Iron Fe (ppm)	Gallium Ga (ppm)	Germanium Ge (ppm)
Method	ME-MS61	ME-MS61	ME-MS61	ME-MS61	ME-MS61	ME-MS61	ME-MS61	ME-MS61	ME-MS61	ME-MS61	ME-MS61	ME-MS61	ME-MS61	ME-MS61	ME-MS61	ME-MS61
MDL	0.01	100	0.2	10	0.05	0.01	100	0.02	0.01	0.1	1	0.05	0.2	100	0.05	0.05
Crustal Abundance: From	0.037	4200	1	0.4	1	0.007	5100	0.035	11.5	0.1	2	0.4	4	3800	4	0.2
Crustal Abundance: To	0.11	88000	13	2300	3	0.01	312400	0.42	345	74	170	6	250	86500	30	8

Tailings																
Maximum	1.47	89400	7.8	460	1.11	2.51	34000	0.09	25.9	11.8	50	4.59	1790	37500	21.1	0.11
Minimum	0.49	70400	4.8	290	0.77	0.81	26900	0.05	18.8	9.7	23	2.46	850	25600	18.4	0.1
Mean	0.94	79667	5.93	393	0.95	1.72	29633	0.073	21.4	10.4	39.3	3.51	1313	32833	19.5	0.11
Standard Deviation	0.5	9509	1.63	90.7	0.17	0.86	3821	0.021	3.9	1.21	14.4	1.07	470	6352	1.43	0.0058
10 Percentile	0.56	72160	4.88	318	0.81	1.02	27120	0.056	19	9.7	27.4	2.67	940	27560	18.5	0.1
25 Percentile	0.67	74800	5	360	0.88	1.33	27450	0.065	19.2	9.7	34	2.98	1075	30500	18.6	0.11
Median	0.85	79200	5.2	430	0.98	1.85	28000	0.08	19.6	9.7	45	3.49	1300	35400	18.8	0.11
75 Percentile	1.16	84300	6.5	445	1.04	2.18	31000	0.085	22.7	10.8	47.5	4.04	1545	36450	20	0.11
90 Percentile	1.35	87360	7.28	454	1.08	2.38	32800	0.088	24.6	11.4	49	4.37	1692	37080	20.7	0.11
Interquartile Range (IQR)	0.49	9500	1.5	85	0.17	0.85	3550	0.02	3.55	1.05	13.5	1.06	470	5950	1.33	0.005
Variance	0.25	90413333	2.65	8233	0.029	0.73	14603333	0.00043	15.2	1.47	206	1.13	221033	40343333	2.04	0.000033
Skewness	0.76	0.22	1.62	-1.52	-0.68	-0.65	1.57	-1.29	1.66	1.73	-1.5	0.099	0.13	-1.52	1.58	-1.73
Coefficient of Variator	0.53	0.12	0.27	0.23	0.18	0.5	0.13	0.28	0.18	0.12	0.37	0.3	0.36	0.19	0.073	0.054
Count	3	3	3	3	3	3	3	3	3	3	3	3	3	3	3	3

High-Sulphide Histor																
Maximum	1.48	98200	32.7	1370	1.49	1.81	42100	0.13	28.1	116	33	8.75	4260	128500	24	0.21
Minimum	0.07	57200	1.7	100	0.44	0.13	8500	0.01	10.8	9.2	0.5	0.51	112	19600	14.2	0.12
Mean	0.56	79662	10.4	416	1.09	0.96	19000	0.055	18.3	43.6	17.4	2.69	1343	52675	19.2	0.16
Standard Deviation	0.54	12375	10.2	407	0.35	0.67	12466	0.043	6.59	39.2	11.3	2.59	1757	41251	2.86	0.033
10 Percentile	0.15	67350	2.54	163	0.68	0.19	8920	0.01	11.3	11.6	6.45	1.07	180	23730	16.7	0.12
25 Percentile	0.19	72225	3.35	198	0.93	0.23	9325	0.01	14.1	15.6	9.75	1.36	330	25725	18.1	0.13
Median	0.31	82950	7.4	275	1.14	1.16	13650	0.065	16.5	26	15.5	1.96	478	36500	19.2	0.16
75 Percentile	0.83	85875	12.5	445	1.37	1.38	26200	0.073	22.3	63.4	28	2.6	1586	58250	20.4	0.18
90 Percentile	1.35	89730	21.2	754	1.43	1.67	34330	0.095	27.7	95.6	29.5	4.96	4134	113450	22.2	0.2
Interquartile Range (IQR)	0.64	13650	9.18	248	0.44	1.16	16875	0.063	8.19	47.8	18.2	1.25	1256	32525	2.28	0.048
Variance	0.29	153131250	104	165598	0.12	0.45	155394286	0.0018	43.4	1534	127	6.68	3086959	1701682143	8.21	0.0011
Skewness	1.08	-0.52	1.75	2.28	-0.85	-0.24	1.04	0.42	0.62	1.14	0.032	2.27	1.39	1.38	-0.1	0.29
Coefficient of Variator	0.96	0.16	0.98	0.98	0.32	0.7	0.66	0.78	0.36	0.9	0.65	0.96	1.31	0.78	0.15	0.21
Count	8	8	8	8	8	8	8	8	8	8	8	8	8	8	8	8

19.5 NOTE: if data is boxed, then data is 3 times the maximum crustal abundance.

¹ Interquartile Range (IQR) = 75th percentile minus 25th percentile

² Coefficient of Variation (CoV) = standard deviation divided by mean

NOTE: If data was reported as < detection limit half the detection limit is shown in italics and was used in subsequent calculations.

NOTE: If data was reported as > detection limit the detection limit is shown in bold and was used in subsequent calculations.

Project: Schaft Creek
Client: Copper Fox Metals Inc.
Data: ICP Metals Data

Comments: 2005 core samples were collected by MDAG on Feb 7'07. 2006 core samples were collected by Copper Fox personnel in Sep '07.

Rare earth elements may not be totally soluble in MS61 method.

ICP-MS: Interference: Samples with Molybdenum >100ppm will cause a low bias on Cadmium-MS61<1ppm

Interference: Mo>400ppm on ICP-MS Cd,ICP-AES results shown.

Tailings: Detection limits on samples requiring dilutions for Hg-CV41 due to interferences or high concentration levels have been increased according to the dilution factor.

Sample Id.	Hafnium Hf (ppm) ME-MS61	Mercury Hg (ppm) Hg-CV41	Indium In (ppm) ME-MS61	Potassium K (ppm) ME-MS61	Lanthanum La (ppm) ME-MS61	Lithium Li (ppm) ME-MS61	Magnesium Mg (ppm) ME-MS61	Manganese Mn (ppm) ME-MS61	Molybdenum Mo (ppm) ME-MS61	Sodium Na (ppm) ME-MS61	Niobium Nb (ppm) ME-MS61	Nickel Ni (ppm) ME-MS61	Phosphorus P (ppm) ME-MS61	Lead Pb (ppm) ME-MS61	Rubidium Rb (ppm) ME-MS61	Rhenium Re (ppm) ME-MS61
Method	ME-MS61	Hg-CV41	ME-MS61	ME-MS61	ME-MS61	ME-MS61	ME-MS61	ME-MS61	ME-MS61	ME-MS61	ME-MS61	ME-MS61	ME-MS61	ME-MS61	ME-MS61	ME-MS61
MDL	0.1	0.01	0.005	100	0.5	0.2	100	5	0.05	100	0.1	0.2	10	0.5	0.1	0.002
Crustal Abundance: From	0.3	0.03	0.01	40	10	5	1600	390	0.2	400	0.3	2	170	1	0.2	NA
Crustal Abundance: To	11	0.4	0.26	48000	115	66	47000	6700	27	40400	35	225	1500	80	170	NA

Main Zone

14130	0.7	0.02	0.026	18100	6.3	3.5	10200	191	80.8	38300	3.8	4.1	1390	3.8	54.2	0.073
14144	0.7	0.01	0.05	15600	8.7	8.3	11600	451	72.5	34900	5.1	4.2	1830	4.7	47.1	0.049
14148	1	0.02	0.042	20600	10.6	13.3	18900	429	257	13800	4.2	5.5	1220	3.2	61.2	0.221
14156	1.6	0.005	0.027	12200	10.8	7	7900	339	77.8	37400	4.5	8.1	500	2.5	37.7	0.02
14162	1.9	0.005	0.062	16000	11.8	17.6	26200	853	479	19300	4.5	35	980	5.3	47.1	0.145
14169	1.4	0.02	0.036	9700	2.8	3.5	4000	278	176.5	47600	3.9	5.9	550	7.1	28.5	0.043
14232	0.9	0.01	0.05	16800	9.7	7.4	9100	189	97.4	42800	4.5	2.7	1430	2.5	55.2	0.09
14250	0.8	0.01	0.053	14600	11	15	18800	436	374	38300	4.3	2.5	1450	3.3	57.8	0.346
14260	0.8	0.01	0.09	15900	9.7	7.2	13900	275	173	38600	4	2.8	1390	3.8	61.3	0.145
14276	1.2	0.005	0.073	7600	9.1	11.6	16400	1085	22.8	40800	4.4	1.7	1440	6.7	20.9	0.008
14295	0.9	0.02	0.054	16000	8.3	12.1	15500	436	11.9	33600	4.1	4.5	1360	4.4	63.7	0.002
14301	1.4	0.01	0.058	19200	8.5	10.3	12400	517	215	27300	4.4	4.2	1380	3.6	56.5	0.137
14323	1	0.005	0.037	18200	8.9	7.5	9600	386	67.7	35000	4.6	2.2	1410	2.7	48.2	0.05
14332	1.1	0.01	0.055	20200	10.7	8.2	10400	281	102	32400	4.6	2.6	1470	2.8	64.7	0.072
14345	0.8	0.005	0.053	24000	12.1	6.9	10300	150	250	36900	3.9	3.1	1380	2.3	80.6	0.15
14348	0.9	0.01	0.053	18700	10.9	11.3	12100	191	170.5	38200	4.4	3	1520	2.3	65.9	0.135
14797	0.9	0.01	0.029	19500	6.4	16	15200	559	212	26700	4.6	4.2	1330	3.3	54.7	0.147
14808	1.2	0.06	0.037	20800	10.1	11.8	16300	493	580	20000	4	4.6	1080	7.6	83.3	0.936
14816	0.8	0.02	0.068	20900	7.8	9.4	17000	438	52.3	26700	4.9	5.2	1230	2.8	59.1	0.052
14828	0.8	0.03	0.032	17500	10.7	10.2	18200	507	182.5	32900	5	3.9	1280	5.9	65.3	0.119
14844	1.1	0.02	0.032	16900	6.9	26.3	37900	319	128	24600	5.9	23.4	1290	2.7	63.3	0.143
14680	1.8	0.02	0.035	16000	12.7	18.9	16500	493	500	34600	5.1	5.5	1300	5.4	84.9	0.326
14871	1	0.01	0.042	12300	8.7	12.3	19200	374	240	44300	5.9	7.3	1230	2.7	65.6	0.109
14887	1.1	0.01	0.042	11700	10.7	13	24700	613	8.29	35400	5.8	10.6	1200	2.8	51.1	0.003
14689	1.4	0.005	0.029	16400	14.4	3.3	5600	301	84.7	34300	2.7	6.4	540	1.6	42.9	0.065
14695	1.8	0.01	0.0025	22100	12.5	5.8	15100	611	641	30000	4.7	7.6	1400	3.4	83.4	0.499
14742	1.4	0.01	0.019	12800	8.2	11.2	22400	401	661	43600	5.4	16.2	1220	20.6	62	0.436
14666	1	0.005	0.048	12900	8.7	27.7	22000	543	28.4	35800	7	15.5	1250	2.2	42.3	0.04
14685	1	0.04	0.058	12100	9.5	25.9	27300	364	120	32000	4.5	9.1	1530	2.8	47.7	0.113
14685B	1.4	0.04	0.056	13200	8.7	24.9	28400	327	77.4	33900	4.3	7.9	1530	2.4	67.7	0.088
14545	1.5	0.005	0.055	11800	11	7.9	14000	273	14.05	35000	5.5	1.3	1330	2.4	52.5	0.004
14565	1.2	0.005	0.069	18600	10.1	9.9	12100	529	12.65	29900	5.1	1.6	1270	2.3	67.6	0.011
14571	1.4	0.01	0.058	14200	9.7	6.4	11700	230	101	32200	4.2	4.7	1030	3.6	53.4	0.062
14578	1.6	0.01	0.027	15800	10.1	7.6	11800	337	27	31500	5	6.7	1550	2.8	53.5	0.033
14578B	2.2	0.01	0.028	15800	9.4	8.2	12700	345	31.3	32900	4.9	5.8	1470	2.4	58.1	0.04
14598	0.7	0.005	0.022	12400	6.5	14.1	22100	631	53.3	31400	5.9	3.9	1540	2.3	26.5	0.071
14893	1.5	0.01	0.034	10200	9	16.7	27200	493	101	36600	6.5	19.8	1260	3.1	52.4	0.033
14899	0.9	0.01	0.024	7700	7	26.2	41300	546	19.2	34100	6.1	22.1	1260	3.3	18.9	0.014
14908	1.4	0.005	0.042	13700	9	17	24000	527	102.5	44700	7.1	18.7	1310	2.8	41.1	0.082
14917	2.3	0.01	0.023	16100	11	21.2	18300	379	17.15	47300	4.6	8.4	1100	3.8	50.4	0.01
14925	1.2	0.01	0.045	15400	7.8	16.2	20400	408	27.5	35600	6.8	16	1230	2.5	55	0.009
14998	0.9	0.01	0.036	12500	8.6	14.9	16300	452	65.2	41400	4.8	2.2	1440	2.5	42.7	0.035
15862	0.7	0.01	0.027	14800	8.2	12.4	17400	584	74	34400	5	4.4	1460	2.4	40.8	0.042
15870	1	0.005	0.035	18500	9.9	7.4	17700	539	17.9	26200	5.6	12.4	1120	3.2	70.5	0.01
15879	1.2	0.01	0.035	14900	9.4	10.4	18800	554	20	32900	6.9	15.3	1280	3.8	56.7	0.018

Project: Schaft Creek
Client: Copper Fox Metals Inc.
Data: ICP Metals Data

Comments: 2005 core samples were collected by MDAG on Feb 7'07. 2006 core samples were collected by Copper Fox personnel in Sep '07.

Rare earth elements may not be totally soluble in MS61 method.

ICP-MS: Interference: Samples with Molybdenum >100ppm will cause a low bias on Cadmium-MS61<1ppm

Interference: Mo>400ppm on ICP-MS Cd,ICP-AES results shown.

Tailings: Detection limits on samples requiring dilutions for Hg-CV41 due to interferences or high concentration levels have been increased according to the dilution factor.

Sample Id.	Hafnium Hf (ppm) ME-MS61	Mercury Hg (ppm) Hg-CV41	Indium In (ppm) ME-MS61	Potassium K (ppm) ME-MS61	Lanthanum La (ppm) ME-MS61	Lithium Li (ppm) ME-MS61	Magnesium Mg (ppm) ME-MS61	Manganese Mn (ppm) ME-MS61	Molybdenum Mo (ppm) ME-MS61	Sodium Na (ppm) ME-MS61	Niobium Nb (ppm) ME-MS61	Nickel Ni (ppm) ME-MS61	Phosphorus P (ppm) ME-MS61	Lead Pb (ppm) ME-MS61	Rubidium Rb (ppm) ME-MS61	Rhenium Re (ppm) ME-MS61
Method	ME-MS61	Hg-CV41	ME-MS61	ME-MS61	ME-MS61	ME-MS61	ME-MS61	ME-MS61	ME-MS61	ME-MS61	ME-MS61	ME-MS61	ME-MS61	ME-MS61	ME-MS61	ME-MS61
MDL	0.1	0.01	0.005	100	0.5	0.2	100	5	0.05	100	0.1	0.2	10	0.5	0.1	0.002
Crustal Abundance: Fron	0.3	0.03	0.01	40	10	5	1600	390	0.2	400	0.3	2	170	1	0.2	NA
Crustal Abundance: To	11	0.4	0.26	48000	115	66	47000	6700	27	40400	35	225	1500	80	170	NA
15887	1	0.01	0.044	11900	6.7	11.3	15900	395	165.5	39300	6.5	11.6	1090	3.5	39.8	0.213
15891	0.9	0.01	0.021	17200	7.7	10.8	17300	558	104	34900	5.4	10.8	1120	3.6	60.8	0.08
15908	1	0.03	0.039	18000	8.4	10.9	18500	433	311	29000	6.1	12.6	1130	2.8	69.3	0.226
15911	1	0.02	0.027	13800	9.2	11.6	23100	402	154	32500	6.6	17.7	1250	2.5	69.5	0.135
125285	0.7	0.02	0.033	18600	5.1	11.6	19400	256	16.3	33500	3.8	8.2	1230	3	37.1	0.01
125288	2	0.01	0.051	8500	12.5	30.2	64300	1070	0.82	13600	4.8	175.5	860	4.7	18.8	0.002
125293	1	0.02	0.031	11100	6.1	15.1	26500	341	221	34600	3.5	23.2	1250	2.9	26.8	0.117
125305	0.7	0.02	0.018	18300	9.3	8	20200	279	56.5	35400	4	8.3	1270	3.2	55.8	0.029
125311	0.6	0.01	0.007	20200	6.4	6.1	13800	192	22.1	35400	3.7	4.6	1260	3.3	51.1	0.013
125703	0.8	0.01	0.04	22500	7.2	6.9	13100	456	249	23100	4.4	4.2	1300	2.8	59.5	0.2
125728	0.9	0.01	0.043	12500	9.3	12.9	20100	363	139	33700	5.7	17.5	1190	3.8	51.3	0.099
125755	1.5	0.01	0.02	19600	7.1	2.9	5300	89	533	27300	2	5.8	440	2.6	52.4	0.361
125772	1	0.01	0.03	13700	9.2	13	20200	422	448	30800	5.5	14.1	1110	3.2	65	0.388
125795	0.9	0.01	0.046	15500	9.1	10.1	19800	712	17.8	25400	5.6	13.5	1150	2.6	60.7	0.009
125422	0.8	0.01	0.048	14900	10.7	11.9	16300	391	14.4	34200	4.3	2.4	1360	3	56.7	0.011
125435	0.7	0.01	0.07	15100	9.5	12.9	13300	359	203	33000	4.1	3	1260	2.8	58.2	0.169
125452	0.9	0.03	0.07	13400	9.1	15.9	15200	306	315	36000	3.8	3.9	1380	4.2	62.4	0.194
125476	1.7	0.01	0.021	17800	7	3.5	7600	183	112	23500	2.4	6.3	470	2	59	0.022
125490	0.9	0.01	0.07	16200	10.7	15.2	19800	415	5.87	30000	3.9	4.9	1300	2.9	67.3	0.002
126192	1	0.01	0.044	11200	9	11.1	9900	389	49.9	45100	5.4	2.2	1540	2.5	33.4	0.027
126206	0.6	0.01	0.029	12700	10.3	9.9	11500	331	125	39400	5.8	3	1840	2.2	44.1	0.078
126225	0.8	0.01	0.043	14900	7.5	5.9	7300	369	282	41000	5.6	2.6	1670	2.1	42.7	0.193
126244	0.9	0.01	0.052	19800	7.6	6.4	12300	492	296	35400	5.5	1.8	1380	2	47.2	0.092
126266	1	0.005	0.047	20800	8.4	7	12900	493	125	33000	5.8	1.9	1490	1.7	59	0.057
126279	0.9	0.01	0.055	16300	5.5	7.8	10500	554	190	35300	5.1	2.8	1320	1.6	35.2	0.061
126288	1	0.01	0.043	21000	7.1	5.4	10500	358	254	31000	5.4	1.8	1310	1.7	63	0.132
126297	1.6	0.01	0.053	17400	13.1	7	17400	514	115	26800	4.4	8.8	1420	2.6	64.1	0.095
126314	0.7	0.01	0.092	22100	8.4	7.9	15000	410	104.5	24200	3.8	4.5	1300	1.9	64.9	0.065
126329	0.9	0.01	0.044	17400	10	8.7	12900	438	58.5	24600	5.5	4.2	1270	1.8	42.7	0.041
126337	1	0.01	0.077	16500	8.9	6.3	17000	366	240	28700	4.7	5.4	1320	2.3	50.7	0.195
126351	0.9	0.01	0.026	16400	8.9	5.5	15400	395	70.7	30500	4.7	4.6	1330	2.3	58.1	0.06
126427	1.7	0.01	0.144	15900	8.7	13.3	23700	1150	3.29	19700	2.8	15.1	1080	3.3	52.7	0.002
126430	1	0.005	0.048	14400	11.8	11.9	17300	733	1.58	32800	5.4	2.2	1580	2.1	52.6	0.002
126434	1	0.005	0.064	13500	8.1	12.4	11000	520	1	34100	5.9	2.1	1440	2.6	47.9	0.001
126443	1.5	0.02	0.05	16100	10	11.9	14700	624	1.82	28400	4.9	4.4	1480	3	65.6	0.003
126449	3.2	0.005	0.061	5100	16.8	39.5	38400	1155	1.38	22800	6.8	41.7	1240	4.7	10.1	0.002
126464	1.2	0.01	0.05	14700	11.8	14.1	14200	602	11.2	28100	5.5	2.8	1400	2.9	58.6	0.009
126492	1.2	0.005	0.069	16400	9.6	12.7	14700	420	46.9	28600	5.6	2.4	1430	2	69.2	0.03
145655	1.6	0.005	0.083	13200	12	9.1	14600	506	2.48	31900	5.4	2.3	1400	2.5	57.2	0.002
145669	1.3	0.01	0.083	13800	10.4	7.4	14400	537	3.66	32500	6.2	5.5	1440	2	60.4	0.001
145685	0.8	0.005	0.076	15400	7.3	10.2	17000	660	4.96	29900	5.3	6.9	1180	1.9	43.2	0.002
145694	0.8	0.01	0.078	12900	6.8	10	17300	561	23.7	34900	5.6	10.3	1210	1.9	37.4	0.014
145708	1.4	0.005	0.081	13000	9.2	10.4	11400	448	16.2	37100	8.2	3.1	950	1.7	57	0.008
145723	1.1	0.01	0.063	15000	7.3	8.3	11600	305	106	27800	5.5	2.7	1210	3.8	51.6	0.093
146798	0.7	0.02	0.058	15600	8.4	11.3	13500	535	179	32500	4.7	3.9	1250	3.5	43.2	0.233
146824	1.1	0.01	0.071	10100	9.6	18.5	23900	432	43	40700	6.7	21.3	1300	3.2	47.3	0.044

Project: Schaft Creek
Client: Copper Fox Metals Inc.
Data: ICP Metals Data

Comments: 2005 core samples were collected by MDAG on Feb 7'07. 2006 core samples were collected by Copper Fox personnel in Sep '07.

Rare earth elements may not be totally soluble in MS61 method.

ICP-MS: Interference: Samples with Molybdenum >100ppm will cause a low bias on Cadmium-MS61<1ppm

Interference: Mo>400ppm on ICP-MS Cd,ICP-AES results shown.

Tailings: Detection limits on samples requiring dilutions for Hg-CV41 due to interferences or high concentration levels have been increased according to the dilution factor.

Sample Id.	Hafnium Hf (ppm) ME-MS61	Mercury Hg (ppm) Hg-CV41	Indium In (ppm) ME-MS61	Potassium K (ppm) ME-MS61	Lanthanum La (ppm) ME-MS61	Lithium Li (ppm) ME-MS61	Magnesium Mg (ppm) ME-MS61	Manganese Mn (ppm) ME-MS61	Molybdenum Mo (ppm) ME-MS61	Sodium Na (ppm) ME-MS61	Niobium Nb (ppm) ME-MS61	Nickel Ni (ppm) ME-MS61	Phosphorus P (ppm) ME-MS61	Lead Pb (ppm) ME-MS61	Rubidium Rb (ppm) ME-MS61	Rhenium Re (ppm) ME-MS61
Method	ME-MS61	Hg-CV41	ME-MS61	ME-MS61	ME-MS61	ME-MS61	ME-MS61	ME-MS61	ME-MS61	ME-MS61	ME-MS61	ME-MS61	ME-MS61	ME-MS61	ME-MS61	ME-MS61
MDL	0.1	0.01	0.005	100	0.5	0.2	100	5	0.05	100	0.1	0.2	10	0.5	0.1	0.002
Crustal Abundance: From	0.3	0.03	0.01	40	10	5	1600	390	0.2	400	0.3	2	170	1	0.2	NA
Crustal Abundance: To	11	0.4	0.26	48000	115	66	47000	6700	27	40400	35	225	1500	80	170	NA
146831	1.1	0.04	0.058	11000	9.2	27.6	27100	467	216	31900	5.3	15.1	1190	5.2	54	0.146
146843																
146861	1	0.005	0.054	11900	11	15.7	16600	312	138.5	34400	5.7	1.6	1310	2.5	49	0.138
146868	1.2	0.01	0.048	15200	10.7	12.2	14400	189	67.2	30500	5.4	1.8	1270	2.2	77.4	0.035
126352	1.6	0.01	0.075	12600	10.6	24	23400	390	248	39700	7.3	17.5	1290	2.5	58	0.303
126358	1.6	0.01	0.074	13500	8.7	19.7	20400	384	70.1	39800	7.4	16.4	1290	2.1	63.7	0.034
126374	1.5	0.005	0.051	9200	10.1	15.3	22500	483	26.4	35500	7.2	17.5	1350	1.8	45.2	0.041
126384	1.6	0.005	0.046	9900	10.5	9.8	15600	433	33.5	32100	8	4.9	930	1.8	49.5	0.04
126391	1.3	0.01	0.057	9500	8.1	11.9	17700	402	139.5	31100	5.7	2.8	1080	1.9	44.3	0.106
146172	0.9	0.01	0.053	14400	6.6	9.6	13800	411	267	31100	3.9	4	1140	2.8	35.9	0.368
146182	0.7	0.02	0.043	11700	8.4	26.5	18900	392	79.8	29500	4	3.9	1300	2	35.6	0.116
146203	0.8	0.01	0.045	13600	6.3	17.5	15700	427	74.3	36500	4	4	1270	1.9	51	0.072
146214	0.9	0.01	0.075	12900	9	15.6	14000	464	29.8	34200	4.8	4	1260	1.6	43.6	0.011
146221	1.5	0.02	0.086	11700	12.1	19.4	24300	424	25	32400	4.4	7	1490	3.5	62.7	0.011
146238	1.1	0.01	0.065	12300	10.2	17.9	21500	545	11.2	33400	7.1	15.4	1280	2.1	47.7	0.003
147034	0.9	0.02	0.0025	20500	9.9	7.6	9800	230	568	30600	4.1	3.1	1350	7.3	68.7	0.376
147038	1.7	0.01	0.05	15900	9.3	6.8	10800	172	137	29500	3.3	6.6	800	6.5	48	0.09
147051	1.5	0.01	0.077	14800	12.1	14.5	15800	250	80.4	29100	5	5.4	1390	2.8	67.9	0.02
147070	0.8	0.01	0.108	8500	14.1	24.7	19100	702	2.05	32500	5	2.3	1550	3.6	35.2	0.001
147087	0.7	0.01	0.068	6100	9.9	18.7	17900	485	3.14	38000	4.6	6.9	1240	3.8	27.9	0.001
147097	0.7	0.01	0.087	21400	12.5	11.7	15700	549	2.96	27500	4.2	2.2	1320	3.4	78	0.001
145508	1.4	0.01	0.022	7700	5.7	28.7	39900	557	17.75	34600	6	21.1	1150	2.2	20.4	0.009
145527	1.5	0.01	0.056	16400	11.3	11.4	15500	409	15.2	34400	7.6	14	1240	3	71.6	0.007
145543	1.3	0.02	0.042	14600	9.2	17.7	17100	352	120	35000	6.9	15.3	1210	2.2	60.3	0.075
145562	1.1	0.01	0.031	15200	9.7	15.2	17000	418	141.5	32900	6.5	14.9	1200	2.2	76.7	0.095
145576	1.7	0.01	0.035	20800	8.6	3	5900	84	1095	31600	2.6	5.8	460	3.8	60.5	0.766
145601	1.4	0.03	0.057	13500	11.1	15.7	19500	703	93.8	36800	7.2	12.8	1310	2.9	64.1	0.065
146297	1	0.02	0.039	15300	9.2	17	19700	341	144	28600	3.4	4.8	1240	2.8	59	0.095
146314	0.8	0.01	0.037	12100	7.8	16.9	16700	444	90.7	29800	4.2	3.6	1340	3.6	41.6	0.058
146335	0.7	0.04	0.05	17600	10.3	6.5	13700	459	33	27900	4.9	3	1300	9.7	55.5	0.027
146352	0.7	0.005	0.04	8600	8	13.4	15500	423	26.6	32200	4.2	2.8	1220	2.3	18.5	0.018
146368	0.6	0.005	0.039	13500	6.6	9.6	14200	532	27.5	28600	4.5	3.3	1350	2.4	23.4	0.023
146390	0.6	0.01	0.038	11500	11.6	8	15400	468	36.1	32300	4.6	3	1440	4.8	37.8	0.028
146508	0.9	0.01	0.029	23000	8.8	16.9	24500	355	24.2	29000	6.7	20.4	1190	4.8	78.9	0.009
146526	0.5	0.03	0.024	14900	10.5	21.5	15600	287	5.01	33400	4.7	5.1	1260	4	44.7	0.004
146544	1	0.01	0.02	16400	6.9	6.9	11400	362	10.25	31900	3.6	6.3	870	2.9	46.9	0.003
146565	1	0.01	0.014	23100	8.5	4.6	11600	275	82.9	26900	3.9	4.1	1630	2.8	65.2	0.058
146589	1.1	0.01	0.022	15900	8.6	10.9	17000	319	352	26600	6.3	16.2	1130	2.6	60	0.306
146613	1.2	0.04	0.067	8100	7.7	13.3	15400	497	429	49400	6.5	8	1180	5.3	32.2	0.164
146627	0.7	0.03	0.027	12100	8.4	7.7	15900	389	42.5	24100	3.2	4.5	930	2.9	37.7	0.055
146637	1.6	0.01	0.084	23100	7.6	2.5	11000	301	238	20800	3.7	7.8	640	3.6	64.6	0.079
146649	1.6	0.005	0.03	15400	10.7	3.8	9700	247	88.5	34100	4.6	8.2	560	3.6	36.5	0.06
146657	1.4	0.01	0.034	12200	4.9	5.3	7900	258	104	39700	4.5	5.2	550	2.6	35.9	0.024
146676	1.4	0.01	0.057	14200	4.7	7.9	8900	456	90.3	47900	4.5	4.6	1500	3.4	35.2	0.02
125188	1	0.01	0.025	18100	6.8	4.5	12100	206	81.4	37200	3.9	4.5	1500	3.9	48.8	0.06
125198	0.8	0.02	0.038	16900	8.3	11.1	13900	325	203	31800	4.6	4.8	1740	3.9	53.6	0.146

Project: Schaft Creek
Client: Copper Fox Metals Inc.
Data: ICP Metals Data

Comments: 2005 core samples were collected by MDAG on Feb 7'07. 2006 core samples were collected by Copper Fox personnel in Sep '07.

Rare earth elements may not be totally soluble in MS61 method.

ICP-MS: Interference: Samples with Molybdenum >100ppm will cause a low bias on Cadmium-MS61<1ppm

Interference: Mo>400ppm on ICP-MS Cd,ICP-AES results shown.

Tailings: Detection limits on samples requiring dilutions for Hg-CV41 due to interferences or high concentration levels have been increased according to the dilution factor.

Sample Id.	Hafnium Hf (ppm) ME-MS61	Mercury Hg (ppm) Hg-CV41	Indium In (ppm) ME-MS61	Potassium K (ppm) ME-MS61	Lanthanum La (ppm) ME-MS61	Lithium Li (ppm) ME-MS61	Magnesium Mg (ppm) ME-MS61	Manganese Mn (ppm) ME-MS61	Molybdenum Mo (ppm) ME-MS61	Sodium Na (ppm) ME-MS61	Niobium Nb (ppm) ME-MS61	Nickel Ni (ppm) ME-MS61	Phosphorus P (ppm) ME-MS61	Lead Pb (ppm) ME-MS61	Rubidium Rb (ppm) ME-MS61	Rhenium Re (ppm) ME-MS61
Method	ME-MS61	Hg-CV41	ME-MS61	ME-MS61	ME-MS61	ME-MS61	ME-MS61	ME-MS61	ME-MS61	ME-MS61	ME-MS61	ME-MS61	ME-MS61	ME-MS61	ME-MS61	ME-MS61
MDL	0.1	0.01	0.005	100	0.5	0.2	100	5	0.05	100	0.1	0.2	10	0.5	0.1	0.002
Crustal Abundance: Fron	0.3	0.03	0.01	40	10	5	1600	390	0.2	400	0.3	2	170	1	0.2	NA
Crustal Abundance: To	11	0.4	0.26	48000	115	66	47000	6700	27	40400	35	225	1500	80	170	NA
125207	0.6	0.02	0.063	17300	7.3	7.5	12800	436	22.2	25800	4.3	4.4	1580	3	50.2	0.022
125228	1.5	0.01	0.023	11700	7.3	3.1	8000	207	284	42100	4	7.1	520	3.4	31.1	0.078
125244	1.5	0.01	0.026	6100	4.2	4.4	8800	277	23.8	45400	4.1	4	500	2.9	17.2	0.004
125257	1.7	0.01	0.049	2800	5.4	25.1	43800	989	16.3	16400	2.7	73.4	630	3.7	2.2	0.005
125278	1.4	0.01	0.061	5700	6.8	8.5	14500	780	2.1	52600	5.3	1.3	1190	3.5	13.5	0.001
125596	0.8	0.005	0.054	11600	9.4	9.5	16400	626	76.9	30600	3.5	4.2	1260	2.9	42	0.046
125610	0.7	0.01	0.033	12200	7.8	8.6	17900	565	32.9	36700	4.1	4.8	1190	2.4	36.3	0.031
125626																
125641	0.9	0.03	0.034	11200	7.5	10.7	25200	585	437	36600	5.1	17.8	1240	2.1	46.6	0.369
125669	1.9	0.01	0.059	15400	9	6.5	18200	530	132	28800	3.9	9.6	1410	3	64.8	0.049
125690	1.1	0.01	0.045	9500	8.4	12.2	21500	718	3.49	34500	6.2	14.3	1160	2.5	34.1	0.002
West Breccia Zone																
14018	1.9	0.01	0.065	24500	12.7	8.7	10700	476	36.3	31600	4.2	9.6	660	52	89.4	0.036
14021	1.7	0.005	0.082	22200	11.9	9.6	9200	629	348	23800	3.4	6.9	570	91.3	129.5	0.178
14036	1.7	0.005	0.087	21300	11.9	9.5	9100	475	658	24700	3	8.3	570	19.7	119.5	0.312
14043	1.4	0.005	0.041	10300	6.8	17.7	19000	446	324	32900	2.6	11.6	570	4.7	61.3	0.146
14060	2.2	0.005	0.053	12000	11.2	19.5	21000	422	220	30500	3.3	15.3	1290	5.8	67.9	0.133
14067	1.6	0.005	0.046	11200	10.1	26	26800	779	90.6	35100	2.7	16.2	1120	40.8	53.8	0.116
14076	1.9	0.01	0.06	14300	10.7	22.4	25000	1585	56.2	23000	2.6	15	1070	236	75.1	0.136
14083	1.4	0.01	0.076	30900	10.6	19.2	17700	1365	13.2	13600	2.5	17.2	1070	20	165	0.033
14099	1.4	0.02	0.04	32000	9.9	5.3	8200	1090	6.9	5400	3.2	6.5	470	23.4	177.5	0.002
14103	1.9	0.01	0.072	18100	12.3	7.8	12900	686	231	25100	2.9	10.2	620	8.2	93.2	0.185
125046	1.3	0.04	0.062	7900	6.6	27	20700	1100	46.2	35300	6.7	12	1160	20.3	17.2	0.016
125068	1.2	0.04	0.073	9500	7.6	30	22000	837	107.5	37200	6.8	17.1	1280	5	21.6	0.034
125073	1.3	0.03	0.051	15300	10.1	17.3	14700	479	372	32500	4.8	5.1	1180	5.5	45.2	0.103
125079	1	0.23	0.02	29300	15.1	11.5	9000	340	1120	29800	3.2	7.4	1080	7.8	78.7	0.184
125084	1	0.02	0.067	12100	8.6	23.3	19900	1425	155	29900	5.9	17.2	1230	4.6	26	0.037
125127	0.8	0.01	0.031	15000	7.2	31.7	22700	444	64.2	38000	6.5	16.3	1220	2.5	40.4	0.037
125129	0.7	0.02	0.024	13500	5.2	21.3	18100	409	111	32500	4.8	15.4	1080	14.1	58.6	0.089
125134	0.9	0.01	0.04	15300	9	21	19900	475	165.5	34900	5.3	20.1	1130	3.1	58.4	0.115
125142	1	0.02	0.053	11000	9.9	18.1	20400	798	152	32400	4.6	25.1	1000	3.8	42.3	0.147
125149	0.9	0.02	0.042	12100	10.1	17.9	19500	639	37.5	39000	6	15	1120	4.8	47.2	0.031
125154	1.7	0.01	0.038	5100	4.2	7	10000	323	92.9	57700	4.1	7.1	1620	3.8	13.6	0.029
125165	0.8	0.01	0.061	5100	10.8	18.5	15600	403	17.15	51300	5.4	4.3	1680	2.8	15	0.003
125176	0.8	0.03	0.076	7600	8.7	17.1	16900	474	9.04	46100	4.4	6.8	1440	3.4	17	0.002
146112	0.9	0.005	0.093	9000	13.8	8.8	13000	618	2.32	39400	5.4	2.1	1210	4.4	20.5	0.001
146115	2.6	0.01	0.07	6200	10.7	17.7	37900	1290	1.29	23200	5.7	25	1260	2.7	6.2	0.001
146124	0.7	0.005	0.029	13500	8.2	18.8	17500	702	30.2	30600	4.5	2.1	1480	4.5	32.9	0.002
146127	2.2	0.01	0.01	16300	8.4	8.7	5300	228	8.38	25600	3.6	6	480	3.7	36.8	0.001
146135	1.1	0.01	0.051	9100	8	13.1	12500	906	1.56	40500	4.7	2	1460	3.3	17.2	0.001
146149	1.1	0.005	0.048	9500	7.9	13.3	10000	831	2.17	38300	4.8	3.5	1370	11.9	21.5	0.001
146161	0.9	0.005	0.079	6800	8	21.6	32700	2140	1.96	17200	4.5	11.9	1250	3.7	16.8	0.001
146164	0.6	0.005	0.048	7500	5.2	39.2	35100	1720	0.8	24500	5	8.4	1470	4.4	6.2	0.001
145951	1.1	0.01	0.087	16800	7.9	6.1	13900	611	19.6	32400	6.4	4.7	1420	1.8	36	0.009
145956	0.9	0.01	0.087	11900	7.2	7.9	22200	784	51.5	31700	6.4	15.9	1210	3	32.1	0.008
145974	1	0.005	0.065	14500	8.6	11.6	23600	829	2.51	30400	7.1	2.8	1240	3.7	22.6	0.001

Project: Schaft Creek
Client: Copper Fox Metals Inc.
Data: ICP Metals Data

Comments: 2005 core samples were collected by MDAG on Feb 7'07. 2006 core samples were collected by Copper Fox personnel in Sep '07.

Rare earth elements may not be totally soluble in MS61 method.

ICP-MS: Interference: Samples with Molybdenum >100ppm will cause a low bias on Cadmium-MS61<1ppm

Interference: Mo>400ppm on ICP-MS Cd,ICP-AES results shown.

Tailings: Detection limits on samples requiring dilutions for Hg-CV41 due to interferences or high concentration levels have been increased according to the dilution factor.

Sample Id.	Hafnium Hf (ppm) ME-MS61	Mercury Hg (ppm) Hg-CV41	Indium In (ppm) ME-MS61	Potassium K (ppm) ME-MS61	Lanthanum La (ppm) ME-MS61	Lithium Li (ppm) ME-MS61	Magnesium Mg (ppm) ME-MS61	Manganese Mn (ppm) ME-MS61	Molybdenum Mo (ppm) ME-MS61	Sodium Na (ppm) ME-MS61	Niobium Nb (ppm) ME-MS61	Nickel Ni (ppm) ME-MS61	Phosphorus P (ppm) ME-MS61	Lead Pb (ppm) ME-MS61	Rubidium Rb (ppm) ME-MS61	Rhenium Re (ppm) ME-MS61
Method	ME-MS61	Hg-CV41	ME-MS61	ME-MS61	ME-MS61	ME-MS61	ME-MS61	ME-MS61	ME-MS61	ME-MS61	ME-MS61	ME-MS61	ME-MS61	ME-MS61	ME-MS61	ME-MS61
MDL	0.1	0.01	0.005	100	0.5	0.2	100	5	0.05	100	0.1	0.2	10	0.5	0.1	0.002
Crustal Abundance: From	0.3	0.03	0.01	40	10	5	1600	390	0.2	400	0.3	2	170	1	0.2	NA
Crustal Abundance: To	11	0.4	0.26	48000	115	66	47000	6700	27	40400	35	225	1500	80	170	NA
145982	2.5	0.005	0.062	3500	15	20.4	31400	1110	1.25	18900	7.6	7.9	1370	6.5	5.8	0.001
145992	1.1	0.01	0.051	11800	6.4	7.9	16100	724	63.5	37300	6.7	12.6	1240	2.9	31.8	0.001
145999	0.9	0.01	0.073	8600	7.2	11.8	15900	644	4.17	33800	7	4.8	1180	2.7	21.6	0.001
145834	1	0.005	0.059	6500	8.3	22.3	16400	1020	1.79	42400	6.1	5.5	1230	6.2	14.5	0.001
145842	2	0.005	0.191	1100	8.3	24.2	24700	1880	8.9	18700	4	17.9	1900	10.5	3.2	0.002
145852	0.9	0.005	0.065	1400	8.7	14.9	10400	1190	10.7	35200	5.9	5.4	970	11	2.6	0.001
145857	1.1	0.005	0.057	5700	7.7	12.1	15700	808	1.7	44900	6.8	7.7	1440	2.9	7.7	0.001
145871	0.8	0.005	0.053	9900	9	20.3	14400	983	2.43	33800	6.9	5.1	1180	4.7	22.4	0.001
145608	1.1	0.005	0.043	11400	7.5	23.2	31600	740	9.37	29500	2.5	11.4	1000	8.4	43.9	0.027
145614	1.2	0.005	0.09	12800	9	20.5	26600	816	13	30700	2.5	16.1	990	24.1	52.2	0.038
145628	1.4	0.005	0.047	3300	7.3	15.4	21900	804	15.6	46400	2.4	9.6	890	7.2	9.3	0.048
145640	1.2	0.07	0.059	13300	8.8	18.4	25300	1165	8.56	30000	2.4	15.4	990	272	58.8	0.013
145646	1	0.01	0.058	8200	8.8	19.3	27200	1010	16.95	33900	2.3	9.2	1010	9	29.2	0.017
Paramount Zone																
125965	1.2	0.005	0.093	8300	10.1	10.3	20600	870	106	44400	3.2	12.5	980	5.7	33.2	0.046
125974	1.2	0.005	0.041	15900	8.7	7.6	20100	496	46.2	29100	2.8	10.6	890	2.8	48.2	0.022
125983	1.2	0.01	0.094	11000	9.1	8	34000	741	187	26600	2.9	41.8	910	5.7	33.1	0.106
125988	2.9	0.005	0.056	13200	17.7	16.2	32400	1160	1.74	26100	6.3	38	1260	7.5	30.1	0.001
126007	1.1	0.01	0.018	19400	7.5	4	8600	544	199	32100	3.1	9.7	520	7.6	66.4	0.08
126031	1.4	0.01	0.016	13100	9.5	4.5	8200	265	57.7	41500	3.9	10.9	560	5.2	41.4	0.029
126040	1.3	0.01	0.085	9000	11.7	6.7	19600	372	326	42500	3.2	41.5	840	2.8	29.4	0.114
126054	1.3	0.005	0.08	7700	11	22	40800	1510	83.4	17300	2.9	83.1	1040	7	27	0.055
126067	1.1	0.005	0.148	10000	10	11.3	31400	1640	105.5	21300	2.9	35	960	7.7	39.4	0.059
126081	1.4	0.01	0.062	28300	5.1	2.8	9200	679	89.3	9900	3.5	5.1	420	10.4	157.5	0.052
126110	2.4	0.005	0.065	18600	17.3	12.1	28500	1200	3.31	28300	5.8	29	1330	5.9	44.4	0.003
126118	1	0.005	0.087	16500	11.1	9.8	24900	965	170	23400	6.4	21.2	1730	2.2	53.6	0.225
125904	0.7	0.01	0.079	12300	9.7	5.2	12300	581	342	44700	4.8	10.7	1410	3.3	35.4	0.199
125919	0.6	0.01	0.085	10800	11.9	7.2	18200	524	339	49300	5.1	5.7	1360	4.1	38.6	0.161
125928	0.8	0.01	0.066	11500	7.9	7.6	21000	1130	128	39600	6.7	14.3	1220	22	23.6	0.062
125933	2.7	0.005	0.078	10000	18.1	11.7	30100	1340	1.9	36600	8.5	13.9	2040	18.2	18	0.001
125944	0.6	0.005	0.056	10000	10.4	9.3	23200	1400	12.55	43100	6.5	14.6	1170	15.8	29.6	0.01
125952	1.5	0.01	0.033	17500	8.1	4.2	10300	423	9.19	29000	4	8.3	560	3.5	40.5	0.003
125963	0.8	0.01	0.101	11700	12.1	7.4	21200	774	67.4	41200	5	6.6	1320	5.2	32.1	0.011
126120	1.6	0.02	0.014	10100	7	5.6	8600	247	54.9	44800	4	9.1	540	4.6	32.8	0.036
126131	1.4	0.05	0.032	9600	9.6	11.9	12300	231	5.04	48200	4.6	10.8	890	3.9	27.8	0.002
126142	1.2	0.05	0.032	9400	8.8	15.5	15400	339	8.62	42500	5.1	11.8	920	6	31.2	0.003
126154	1.2	0.08	0.061	5600	8.4	20	24900	430	82.6	53600	6.2	19.5	1490	4.4	17	0.028
126171	1.9	0.01	0.023	16300	9.9	10.4	17300	407	94.6	31900	3.1	10.5	900	4.7	49.1	0.046
126181	0.6	0.01	0.035	8400	8.6	9.4	23300	984	2.17	31900	6.6	10.9	1080	15	19.3	0.004
125806	1.6	0.005	0.034	18400	9.8	6.6	11700	380	1.97	36100	4	14.2	700	6.1	38.7	0.002
125816	3.2	0.005	0.072	16600	19.8	14	23000	1140	2.09	32100	7.2	6.9	1490	17.9	42.1	0.002
125833	1.2	0.01	0.032	18600	6.6	5.8	8000	317	122.5	35200	3	8.8	530	6.8	52.8	0.058
125861	1.1	0.01	0.038	14200	7.2	2.9	8400	243	213	38100	2.4	8	540	2.5	39.5	0.068
125875	1.7	0.01	0.033	19000	8.3	3.1	7300	282	148	32800	3.4	5.3	540	3.2	46.2	0.077
125897	2.3	0.005	0.019	16100	9	6.3	8100	237	149	32100	4	7.8	730	2.4	42.6	0.093

Project: Schaft Creek
Client: Copper Fox Metals Inc.
Data: ICP Metals Data

Comments: 2005 core samples were collected by MDAG on Feb 7'07. 2006 core samples were collected by Copper Fox personnel in Sep '07.

Rare earth elements may not be totally soluble in MS61 method.

ICP-MS: Interference: Samples with Molybdenum >100ppm will cause a low bias on Cadmium-MS61<1ppm

Interference: Mo>400ppm on ICP-MS Cd,ICP-AES results shown.

Tailings: Detection limits on samples requiring dilutions for Hg-CV41 due to interferences or high concentration levels have been increased according to the dilution factor.

Sample Id.	Hafnium Hf (ppm)	Mercury Hg (ppm)	Indium In (ppm)	Potassium K (ppm)	Lanthanum La (ppm)	Lithium Li (ppm)	Magnesium Mg (ppm)	Manganese Mn (ppm)	Molybdenum Mo (ppm)	Sodium Na (ppm)	Niobium Nb (ppm)	Nickel Ni (ppm)	Phosphorus P (ppm)	Lead Pb (ppm)	Rubidium Rb (ppm)	Rhenium Re (ppm)
Method	ME-MS61	Hg-CV41	ME-MS61	ME-MS61	ME-MS61	ME-MS61	ME-MS61	ME-MS61	ME-MS61	ME-MS61	ME-MS61	ME-MS61	ME-MS61	ME-MS61	ME-MS61	ME-MS61
MDL	0.1	0.01	0.005	100	0.5	0.2	100	5	0.05	100	0.1	0.2	10	0.5	0.1	0.002
Crustal Abundance: Fron	0.3	0.03	0.01	40	10	5	1600	390	0.2	400	0.3	2	170	1	0.2	NA
Crustal Abundance: To	11	0.4	0.26	48000	115	66	47000	6700	27	40400	35	225	1500	80	170	NA

Tailings

Maximum	1.6	0.05	0.075	14300	12.2	19	19100	691	77.7	34900	4.9	35.9	1190	6.8	57.2	0.041
Minimum	1.1	0.05	0.034	13500	8.2	8.5	13900	402	42.5	31000	4.2	16.2	830	4.8	51.3	0.021
Mean	1.37	0.05	0.051	13833	9.63	12.4	15633	547	58.5	32800	4.57	26.7	1060	6.03	53.3	0.031
Standard Deviation	0.25	8.5E-18	0.022	416	2.23	5.77	3002	145	17.8	1967	0.35	9.92	200	1.08	3.35	0.01
10 Percentile	1.16	0.05	0.036	13540	8.26	8.72	13900	431	45	31300	4.28	18.6	896	5.14	51.3	0.023
25 Percentile	1.25	0.05	0.038	13600	8.35	9.05	13900	474	48.8	31750	4.4	22.2	995	5.65	51.4	0.026
Median	1.4	0.05	0.043	13700	8.5	9.6	13900	547	55.2	32500	4.6	28.1	1160	6.5	51.5	0.03
75 Percentile	1.5	0.05	0.059	14000	10.4	14.3	16500	619	66.4	33700	4.75	32	1175	6.65	54.4	0.036
90 Percentile	1.56	0.05	0.069	14180	11.5	17.1	18060	662	73.2	34420	4.84	34.3	1184	6.74	56.1	0.039
Interquartile Range (IC	0.25	0	0.02	400	2	5.25	2600	144	17.6	1950	0.35	9.85	180	1	2.95	0.01
Variance	0.063	NA	0.00046	173333	4.96	33.3	9013333	20880	318	3870000	0.12	98.4	39900	1.16	11.2	0.0001
Skewness	-0.59	-2.45	1.4	1.29	1.7	1.66	1.73	-0.01	0.8	0.67	-0.42	-0.61	-1.69	-1.58	1.73	0.3
Coefficient of Variator	0.18	1.7E-16	0.43	0.03	0.23	0.47	0.19	0.26	0.3	0.06	0.077	0.37	0.19	0.18	0.063	0.33
Count	3	3	3	3	3	3	3	3	3	3	3	3	3	3	3	3

High-Sulphide Histor

Maximum	2.5	0.03	0.17	22900	13.9	18.7	33800	828	313	34400	4.1	51.1	1330	83	96.3	0.11
Minimum	0.9	0.005	0.009	3800	4.2	2.4	4500	60	1.54	17100	2.2	4.3	450	1.8	12.9	0.001
Mean	1.41	0.012	0.046	16400	8.83	8.2	12950	309	76	26425	2.98	14.1	762	14.8	58.8	0.045
Standard Deviation	0.57	0.0075	0.055	5725	3.61	5.2	9770	270	106	5366	0.56	15.2	309	27.7	25.7	0.035
10 Percentile	0.97	0.0085	0.015	11710	5.25	3.52	5620	103	6.87	21090	2.55	5.77	492	2.5	35.6	0.012
25 Percentile	1	0.01	0.017	15700	6.6	4.15	6250	172	11.6	24150	2.7	7.52	555	3.02	48.5	0.026
Median	1.15	0.01	0.018	17100	7.75	7.85	10050	209	36	25800	2.85	8.8	660	4.65	54.1	0.036
75 Percentile	1.75	0.01	0.047	18975	11.4	9.75	15600	326	81.1	30175	3.15	12.2	885	9.02	78.6	0.057
90 Percentile	2.08	0.016	0.11	21570	13.8	13.6	22740	690	190	32020	3.54	25.3	1176	31.3	84.5	0.093
Interquartile Range (IC	0.75	0	0.03	3275	4.8	5.6	9350	154	69.5	6025	0.45	4.67	330	6	30.1	0.031
Variance	0.32	0.000057	0.003	32774286	13	27	95460000	73146	11213	28790714	0.31	232	95193	768	662	0.0012
Skewness	1.16	2.49	2.08	-1.65	0.49	1.16	1.58	1.41	1.98	-0.27	1.04	2.61	1.09	2.77	-0.34	0.84
Coefficient of Variator	0.4	0.63	1.2	0.35	0.41	0.63	0.75	0.88	1.39	0.2	0.19	1.08	0.4	1.88	0.44	0.79
Count	8	8	8	8	8	8	8	8	8	8	8	8	8	8	8	8

19.5 NOTE: if data is boxed, then data is 3 times the maximum crustal abundance.

¹ Interquartile Range (IQR) = 75th percentile minus 25th percentile

² Coefficient of Variation (CoV) = standard deviation divided by mean

NOTE: If data was reported as < detection limit half the detection limit is shown in italics and was used in subsequent calculations.

NOTE: If data was reported as > detection limit the detection limit is shown in bold and was used in subsequent calculations.

Project: Schaft Creek
Client: Copper Fox Metals Inc.
Data: ICP Metals Data

Comments: 2005 core samples were collected by MDAG on Feb 7'07. 2006 core samples were collected by Copper Fox personnel in Sep '07.

Rare earth elements may not be totally soluble in MS61 method.

ICP-MS: Interference: Samples with Molybdenum >100ppm will cause a low bias on Cadmium-MS61<1ppm

Interference: Mo>400ppm on ICP-MS Cd,ICP-AES results shown.

Tailings: Detection limits on samples requiring dilutions for Hg-CV41 due to interferences or high concentration levels have been increased according to the dilution factor.

Sample Id.	Hafnium Hf (ppm)	Mercury Hg (ppm)	Indium In (ppm)	Potassium K (ppm)	Lanthanum La (ppm)	Lithium Li (ppm)	Magnesium Mg (ppm)	Manganese Mn (ppm)	Molybdenum Mo (ppm)	Sodium Na (ppm)	Niobium Nb (ppm)	Nickel Ni (ppm)	Phosphorus P (ppm)	Lead Pb (ppm)	Rubidium Rb (ppm)	Rhenium Re (ppm)
Method	ME-MS61	Hg-CV41	ME-MS61	ME-MS61	ME-MS61	ME-MS61	ME-MS61	ME-MS61	ME-MS61	ME-MS61	ME-MS61	ME-MS61	ME-MS61	ME-MS61	ME-MS61	ME-MS61
MDL	0.1	0.01	0.005	100	0.5	0.2	100	5	0.05	100	0.1	0.2	10	0.5	0.1	0.002
Crustal Abundance: Fron	0.3	0.03	0.01	40	10	5	1600	390	0.2	400	0.3	2	170	1	0.2	NA
Crustal Abundance: To	11	0.4	0.26	48000	115	66	47000	6700	27	40400	35	225	1500	80	170	NA

Project: Schaft Creek
Client: Copper Fox Metals Inc.
Data: ICP Metals Data
Comments: 2005 core samples were collected by MDAG on Feb 7'07.
 2006 core samples were collected by Copper Fox personnel in Sep '07.
 Rare earth elements may not be totally soluble in MS61 method.

Sample Id.	Sulphur S	Antimony Sb	Scandium Sc	Selenium Se	Tin Sn	Strontium Sr	Tantalum Ta	Tellurium Te	Thorium Th	Titanium Ti	Thallium Tl	Uranium U	Vanadium V	Tungsten W	Yttrium Y	Zinc Zn	Zirconium Zr
	(ppm)	(ppm)	(ppm)	(ppm)	(ppm)	(ppm)	(ppm)	(ppm)	(ppm)	(ppm)	(ppm)	(ppm)	(ppm)	(ppm)	(ppm)	(ppm)	(ppm)
Method	ME-MS61	ME-MS61	ME-MS61	ME-MS61	ME-MS61	ME-MS61	ME-MS61	ME-MS61	ME-MS61	ME-MS61	ME-MS61	ME-MS61	ME-MS61	ME-MS61	ME-MS61	ME-MS61	ME-MS61
MDL	100	0.05	1	1	0.2	0.2	0.05	0.05	0.2	50	0.02	0.1	1	0.1	0.1	2	0.5
Crustal Abundance: From	240	0.1	NA	0.05	0.5	1	0.8	NA	0.004	300	0.16	0.45	20	0.6	20	16	19
Crustal Abundance: To	2400	1.5	NA	0.6	6	2000	4.2	NA	17	13800	2.3	3.7	250	2.2	90	165	500

Main Zone

14130	3200	1.25	6.3	5	0.9	288	0.22	0.51	0.8	2800	0.28	0.3	73	5.6	12.7	26	19.7
14144	2800	2.5	6.8	4	0.9	343	0.29	0.54	0.9	3760	0.27	0.5	91	4	16.2	46	19.6
14148	1400	2.35	11.4	3	1.2	223	0.25	0.27	0.8	3780	0.31	0.9	146	4.9	15.6	40	28.9
14156	1700	1.66	5.6	3	1.1	259	0.33	0.09	3.1	1900	0.17	1.9	47	10.5	8.5	35	39.3
14162	1500	2.42	21.4	2	1.2	239	0.28	0.17	1.8	4270	0.22	1.1	159	5.2	15.7	67	59.6
14169	3200	1.63	5.9	3	1.9	207	0.3	0.46	2.8	1960	0.15	1.7	65	13	6.3	24	36.9
14232	1600	3.64	6.8	3	1.1	345	0.27	0.23	0.9	3290	0.3	0.5	87	3.5	14.5	21	23.6
14250	2000	3.46	12.1	3	1.4	424	0.25	0.29	0.8	4350	0.28	0.5	236	3.3	16.9	38	18.3
14260	3700	2.5	11.4	6	1.6	402	0.23	0.85	0.7	4050	0.31	0.5	144	4.5	14.3	36	17.6
14276	1700	10.95	7.2	2	1	798	0.28	0.07	1	4100	0.14	0.6	112	4.9	17.8	112	29.9
14295	4900	3.4	14.1	2	1.8	336	0.25	0.08	0.7	4240	0.38	0.7	154	15.6	14.8	34	23.5
14301	3500	2.57	11	3	1.6	209	0.26	0.13	1	3620	0.3	0.6	117	10.5	14.7	38	47.1
14323	1500	2.29	6.5	2	1.3	391	0.27	0.17	0.8	3310	0.31	0.4	94	3.3	15.5	29	29.3
14332	2700	1.94	6.9	2	1.4	355	0.27	0.19	0.9	3260	0.32	0.5	103	3.5	16.6	31	32.2
14345	5600	2.33	7.3	5	3.8	274	0.24	0.29	0.9	2970	0.41	0.6	101	14.5	14.8	27	20
14348	4800	2.53	6.8	3	1.7	276	0.27	0.19	0.9	3190	0.4	0.5	74	5.8	13.9	40	22.1
14797	700	4.83	11	3	1.2	234	0.28	0.15	0.6	4150	0.38	0.3	152	5.7	12	42	20.9
14808	1900	5.13	9.8	7	1.4	221	0.24	0.45	1	3260	0.43	0.7	117	4.5	14.5	34	34
14816	4700	3.45	10.9	5	1.7	285	0.28	0.77	0.7	3810	0.36	0.4	144	6.2	13.1	49	18.4
14828	1400	1.72	11.4	6	1.1	404	0.29	0.5	0.8	3940	0.29	0.4	141	3.3	17.5	32	20.7
14844	2200	5.28	17.9	4	1.4	265	0.33	0.23	1	5590	0.49	0.6	262	3.3	13	40	30.5
14680	2200	5.2	12.8	8	1.4	348	0.3	0.77	1.1	4040	0.43	0.7	151	4.8	17.8	38	64.4
14871	3800	4.15	12.7	4	1.7	405	0.31	0.19	1	4990	0.32	0.7	183	6	15.3	43	22.6
14887	5400	1.41	14	2	1.3	424	0.33	0.09	1.2	4960	0.28	0.7	188	5.2	15.1	39	22.8
14689	7900	1.27	5.3	3	0.9	141	0.21	0.15	3.1	1580	0.18	1.6	51	3	8.3	16	33.4
14695	1600	3.83	11.9	5	1.5	226	0.25	0.18	1	4310	0.23	0.9	161	6	14.9	49	48.5
14742	2100	2.37	15.2	7	1.9	302	0.34	0.23	1.6	4690	0.25	0.9	215	6.6	12	53	32.7
14666	3800	3.07	15.1	3	1.5	416	0.41	0.06	1.3	5070	0.27	1	209	8	15.4	38	27.7
14685	21000	3.51	25.5	6	2.2	393	0.26	0.15	1.3	7690	0.32	1	269	5.5	14.5	43	35
14685B	20400	3.19	23.4	5	1.9	374	0.25	0.14	1.4	7930	0.37	0.9	276	5.2	13.6	46	43.4
14545	1900	1.48	8.5	1	1.4	409	0.36	0.05	1.5	3980	0.26	0.8	90	4.2	16.3	26	44.7
14565	2600	4.4	8.3	2	1.4	259	0.32	0.14	1.3	3800	0.37	0.6	80	4.7	16.9	16	32.5
14571	11100	2.6	7.8	5	1.4	312	0.28	0.15	2.3	3170	0.26	1.3	86	4.8	11.2	34	42
14578	21300	2.42	11	4	1.4	324	0.33	0.11	1.8	4630	0.29	1.2	112	4.1	15.9	19	56
14578B	21100	2.47	11.3	4	1.4	330	0.3	0.09	2	4430	0.32	1.2	111	4.1	17.1	19	74.1
14598	1500	1.89	8.4	2	0.9	569	0.36	0.06	0.6	4330	0.28	0.4	131	2.7	13.2	47	22.7
14893	1100	6.95	20.1	3	1.7	379	0.36	0.12	1.3	6030	0.25	1.5	283	9.3	15.3	49	40.7
14899	200	3.09	19.4	2	1	366	0.34	0.06	1	5850	0.16	0.6	262	8.2	13.8	52	25.5
14908	900	4.87	19	2	1.6	479	0.39	0.1	1.6	5910	0.22	1.2	268	12.1	16.7	42	34.7
14917	1900	4.6	17.7	4	1.7	309	0.3	0.26	2.8	4580	0.22	1.7	178	8.9	16.1	44	74.3
14925	1500	6.54	15.5	3	1.7	353	0.38	0.11	1.4	5090	0.29	0.7	224	5.1	15	52	31
14998	1300	5.17	10.8	3	1.4	412	0.26	0.16	0.7	4460	0.3	0.6	152	13.5	16.6	41	22.5
15862	800	2.81	11.3	2	1.1	327	0.29	0.12	0.7	4050	0.29	0.3	146	2.9	14	49	17.8
15870	1400	6.6	14.3	3	1.4	234	0.31	0.15	1.3	4460	0.36	0.8	203	6.1	16.1	53	23.4
15879	1200	7.41	17.1	3	1.3	373	0.39	0.16	1.5	5450	0.28	0.9	246	3.3	16	63	27.3

Project: Schaft Creek
Client: Copper Fox Metals Inc.
Data: ICP Metals Data

Comments: 2005 core samples were collected by MDAG on Feb 7'07.
 2006 core samples were collected by Copper Fox personnel in Sep '07.
 Rare earth elements may not be totally soluble in MS61 method.

Sample Id.	Sulphur S	Antimony Sb	Scandium Sc	Selenium Se	Tin Sn	Strontium Sr	Tantalum Ta	Tellurium Te	Thorium Th	Titanium Ti	Thallium Tl	Uranium U	Vanadium V	Tungsten W	Yttrium Y	Zinc Zn	Zirconium Zr
Method	ME-MS61	ME-MS61	ME-MS61	ME-MS61	ME-MS61	ME-MS61	ME-MS61	ME-MS61	ME-MS61	ME-MS61	ME-MS61	ME-MS61	ME-MS61	ME-MS61	ME-MS61	ME-MS61	ME-MS61
MDL	100	0.05	1	1	0.2	0.2	0.05	0.05	0.2	50	0.02	0.1	1	0.1	0.1	2	0.5
Crustal Abundance: From	240	0.1	NA	0.05	0.5	1	0.8	NA	0.004	300	0.16	0.45	20	0.6	20	16	19
Crustal Abundance: To	2400	1.5	NA	0.6	6	2000	4.2	NA	17	13800	2.3	3.7	250	2.2	90	165	500
15887	3300	5.99	15.3	5	1.7	402	0.34	0.37	1	5100	0.24	0.7	214	3.6	13.6	42	23.2
15891	1400	7.05	15	4	1.3	382	0.3	0.23	1.1	4920	0.31	0.6	213	5.3	15.1	51	19.4
15908	2200	6.21	14.2	5	1.5	288	0.32	0.29	1.2	4740	0.34	0.8	207	5.4	15.5	43	26.1
15911	900	4.97	17.9	3	1.3	335	0.37	0.13	1.5	5430	0.29	0.7	248	3	15.3	49	26.4
125285	3200	0.96	13.2	3	1.2	276	0.21	0.64	0.7	3860	0.17	0.5	186	4.2	10.2	48	17.1
125288	1000	1.99	33.3	0.5	0.7	368	0.26	0.025	0.9	5620	0.13	0.3	202	0.5	18	73	76
125293	2100	0.91	22.1	3	1.4	220	0.2	0.61	1.2	4330	0.12	0.7	224	4.2	12	60	28.1
125305	1500	0.95	12	3	1.3	312	0.26	0.38	0.8	3700	0.2	0.4	143	2.2	12.9	40	22.5
125311	700	0.83	9.8	2	0.9	328	0.25	0.19	0.7	3510	0.21	0.3	114	3.4	11.3	31	20.7
125703	1000	3.27	10.3	2	1	168	0.29	0.09	0.6	3960	0.4	0.4	129	10.5	11.3	46	24.4
125728	2000	3.83	16.9	3	1.5	353	0.36	0.32	1.3	5100	0.24	0.7	223	4.4	12.7	59	25.2
125755	5700	1.66	5	4	0.8	228	0.18	0.28	2.5	1320	0.22	1.2	49	2.8	6	14	43.9
125772	2200	4.58	15.7	5	1.3	311	0.36	0.42	1.3	4680	0.29	0.8	205	3.6	13.7	45	29.9
125795	1100	2.04	14.3	2	1	269	0.35	0.14	1.2	4560	0.31	0.6	186	2.9	13.2	40	25.1
125422	2400	2.2	11.4	3	1.4	333	0.28	0.19	0.7	3930	0.26	0.5	126	8.6	16	41	22.3
125435	1600	4.84	12.8	3	1.4	245	0.26	0.21	0.7	4080	0.3	0.4	137	6.9	15.2	41	18.4
125452	5500	5.28	12.5	5	2.1	341	0.26	0.41	0.7	4100	0.37	0.7	129	9.4	16.3	23	25.1
125476	8500	8.67	6	3	2	248	0.2	0.4	2.5	1420	0.31	1.3	63	9.9	7.2	7	53.9
125490	4300	1.75	14.9	3	1.8	250	0.26	0.08	0.7	4210	0.38	0.5	157	4.2	14.5	28	25
126192	2100	7.55	7.1	3	1.5	336	0.34	0.12	0.9	3920	0.24	0.6	89	2.8	13.4	38	27.2
126206	2500	2.57	9	3	0.9	419	0.34	0.17	0.7	4410	0.25	0.5	127	3.3	15.4	27	12.8
126225	3500	1.95	7.9	3	1.3	439	0.32	0.22	0.5	4150	0.26	0.4	155	3.1	12.4	32	17.7
126244	2800	1.96	7.7	3	1.4	315	0.33	0.34	0.9	4130	0.28	0.6	138	6	13.6	39	19.4
126266	2200	2.21	8.3	3	1.4	284	0.35	0.2	1	4370	0.29	0.6	136	7.6	13.4	36	22.7
126279	4300	1.84	7	3	1.3	417	0.31	0.19	0.8	3890	0.23	0.6	155	5.2	10.7	32	21.7
126288	4000	1.65	7.6	4	1.5	270	0.33	0.22	1	3830	0.33	0.6	149	9.1	12.6	27	26.8
126297	5700	6.98	21.6	3	2.7	223	0.28	0.11	2.1	6580	0.26	1.4	238	4.2	17	61	51.6
126314	14600	2.79	9.4	4	1.5	263	0.23	0.17	0.7	4470	0.32	0.5	149	3.5	14.3	39	19.1
126329	2500	3.25	7	3	1.2	200	0.35	0.18	0.8	3510	0.24	0.5	92	1.9	14.9	39	24.4
126337	5900	3.84	15.3	4	1.9	320	0.27	0.24	1.1	5630	0.23	0.7	205	2.7	14.6	44	28.4
126351	1500	1.65	12.4	3	1.5	369	0.26	0.15	1.9	4250	0.25	0.6	140	2.7	14.8	26	19.6
126427	12900	2.27	26.6	2	1.7	289	0.16	0.1	1.6	5430	0.27	0.7	243	2.3	15.3	68	38.6
126430	2500	1.65	8.7	2	0.7	183	0.31	0.025	0.9	4220	0.3	0.4	100	1.3	14.4	61	18.7
126434	1300	2.31	8.6	2	1.2	297	0.39	0.025	1.2	3980	0.31	0.5	90	1.9	14.1	29	16.9
126443	18200	3.11	10.6	4	1.6	218	0.28	0.1	1.1	4420	0.34	0.8	118	2.9	14.3	36	35.8
126449	100	0.92	27.4	2	1.1	511	0.38	0.025	2.2	5830	0.07	0.8	228	0.3	21.3	84	93.6
126464	4800	1.56	8.4	2	0.9	369	0.32	0.06	1.2	3980	0.29	0.5	112	3	15.4	33	26.2
126492	2300	1.48	9.1	2	1.1	295	0.31	0.05	1	4020	0.34	0.7	198	2.4	14.6	27	27
145655	6700	1.28	8.9	4	1.4	320	0.32	0.05	1.2	4000	0.3	0.7	144	2.1	16.6	29	40.6
145669	10000	1.58	10.3	3	1.6	285	0.34	0.09	1.1	4110	0.32	0.7	172	3.5	15.4	37	36.1
145685	2300	1.73	13	3	1	263	0.26	0.05	0.6	4220	0.28	0.3	159	2	11.4	47	18.4
145694	1800	1.93	12.4	2	1.7	359	0.3	0.13	0.7	4580	0.29	0.4	192	3.4	12.1	37	16.9
145708	2700	1.41	7	2	1.3	316	0.45	0.15	1.5	3190	0.31	0.8	104	6.9	12.2	27	37.4
145723	16700	1.95	7.5	4	1.6	284	0.3	0.47	0.9	3710	0.38	0.5	132	3.3	12.4	32	29.3
146798	2100	11.15	10.9	4	1.1	307	0.28	0.4	0.6	3950	0.35	0.3	144	4.5	14.7	34	17.9
146824	1700	3.66	20.5	3	1.8	355	0.4	0.18	1.5	5880	0.2	1.1	278	4.5	16.2	39	29.2

Project: Schaft Creek
Client: Copper Fox Metals Inc.
Data: ICP Metals Data

Comments: 2005 core samples were collected by MDAG on Feb 7'07.
 2006 core samples were collected by Copper Fox personnel in Sep '07.
 Rare earth elements may not be totally soluble in MS61 method.

Sample Id.	Sulphur S	Antimony Sb	Scandium Sc	Selenium Se	Tin Sn	Strontium Sr	Tantalum Ta	Tellurium Te	Thorium Th	Titanium Ti	Thallium Tl	Uranium U	Vanadium V	Tungsten W	Yttrium Y	Zinc Zn	Zirconium Zr
Method	ME-MS61	ME-MS61	ME-MS61	ME-MS61	ME-MS61	ME-MS61	ME-MS61	ME-MS61	ME-MS61	ME-MS61	ME-MS61	ME-MS61	ME-MS61	ME-MS61	ME-MS61	ME-MS61	ME-MS61
MDL	100	0.05	1	1	0.2	0.2	0.05	0.05	0.02	50	0.02	0.1	1	0.1	0.1	2	0.5
Crustal Abundance: From	240	0.1	NA	0.05	0.5	1	0.8	NA	0.004	300	0.16	0.45	20	0.6	20	16	19
Crustal Abundance: To	2400	1.5	NA	0.6	6	2000	4.2	NA	17	13800	2.3	3.7	250	2.2	90	165	500
146831	3600	4.22	17.3	4	1.7	307	0.31	0.26	1.2	5190	0.23	1.2	237	7.2	15.8	55	30.5
146843																	
146861	1200	1.94	9.3	2	1	388	0.34	0.15	1.4	4140	0.29	0.6	71	1.9	18	20	31.1
146868	5200	2.67	9	4	1.4	305	0.33	0.14	1.4	3870	0.39	0.8	99	3.7	16.6	14	39.3
126352	7000	5.56	18.5	4	1.8	390	0.39	0.13	2.2	5540	0.28	1	238	3.1	16.8	42	31.9
126358	3700	5.19	17	3	1.5	335	0.41	0.16	2	5420	0.3	0.9	226	3.3	14.9	39	32.4
126374	1900	2.59	15.9	3	1.5	386	0.4	0.09	2	5440	0.21	0.9	217	6.7	16.2	34	31.6
126384	1200	3.03	11.3	2	1.4	434	0.46	0.11	2.1	4250	0.24	0.9	153	4.3	14	30	35.8
126391	1900	2.05	11	3	1.1	457	0.32	0.22	1.4	4300	0.21	0.6	151	1.8	14	28	24.7
146172	2400	9.48	11.2	3	1.5	268	0.21	0.25	0.5	3940	0.32	0.4	148	5.5	12.1	31	23.3
146182	1400	2.17	13.8	4	1.4	446	0.2	0.38	0.6	4430	0.2	0.3	184	3.6	15.2	41	17.6
146203	1800	5.1	11.7	2	1.6	294	0.22	0.11	0.6	3620	0.32	0.4	147	5.4	11.6	52	20.4
146214	3700	3.41	10.3	2	1.4	378	0.25	0.1	0.6	3540	0.3	0.4	152	3.5	13.8	28	21.6
146221	7400	4.35	23.2	4	2.9	420	0.26	0.2	1.4	7100	0.27	1.1	257	7.5	16.8	45	46.8
146238	1500	3.58	16.9	2	1.7	490	0.39	0.05	1.2	5460	0.28	0.7	235	8.9	16.2	30	25
147034	5200	5.3	8.2	6	2.3	251	0.21	0.46	0.7	3200	0.05	0.3	96	4.9	14.6	55	24.6
147038	3400	4.48	8	4	1.6	261	0.24	0.15	2.9	2650	0.28	1.4	86	2.8	10.7	24	52.4
147051	3200	4.83	9.6	2	2	390	0.31	0.025	1.7	4220	0.44	1.1	101	5.9	15.9	24	49.1
147070	6000	4.91	13.6	3	1.3	546	0.28	0.025	0.8	4770	0.27	0.4	165	4.7	20.1	36	20.4
147087	33800	3.95	14.3	5	1.1	411	0.25	0.45	0.8	4200	0.2	0.6	153	17.6	16.7	27	15
147097	7200	2.13	13	3	1.3	258	0.24	0.1	0.7	4400	0.49	0.4	147	4.4	17.7	92	19.3
145508	400	2.79	18.9	2	1.1	326	0.32	0.05	1	5700	0.17	0.7	286	11.8	12.6	48	35.1
145527	5500	5.67	17.6	3	1.6	382	0.41	0.19	2	5190	0.29	0.9	232	5.9	16.7	43	32.6
145543	1300	5.87	16.9	3	1.3	396	0.38	0.21	1.8	4950	0.26	0.8	214	4.4	15.1	42	29.5
145562	1000	5.44	16.8	3	1.3	325	0.36	0.18	1.7	5190	0.29	0.8	231	3	15.5	41	22.7
145576	7400	2.24	5.4	3	1.1	214	0.19	0.24	2.7	1340	0.28	1.4	49	3.9	7	13	38.6
145601	5800	2.26	16.9	6	1.4	472	0.41	0.29	2	5170	0.25	0.9	214	5.4	16.8	34	27.3
146297	3100	3.36	14	5	1.7	294	0.18	0.5	0.6	4200	0.31	0.6	197	11.4	15	33	24.8
146314	1500	5	12.6	3	1.3	377	0.21	0.28	0.6	4370	0.26	0.4	171	6	14.1	45	19.3
146335	1300	2.8	11.9	2	1.3	361	0.25	0.21	0.7	4180	0.32	0.3	151	5.9	16.3	48	15.3
146352	600	1.45	9.4	2	1	366	0.22	0.1	0.5	3590	0.15	0.3	142	5.2	11.4	55	14.1
146368	1900	1.42	10.3	2	1.1	335	0.23	0.2	0.5	4160	0.2	0.2	156	3.7	12.4	54	12.4
146390	1500	1.73	13.5	4	1.2	476	0.27	0.17	0.8	4660	0.2	0.4	162	5.4	17.9	39	14.3
146508	500	1.89	20.6	3	1.4	286	0.39	0.19	1.5	5510	0.31	0.7	281	8.5	14.3	54	24
146526	7400	0.9	11.3	3	0.9	512	0.28	0.22	0.9	3780	0.22	0.3	150	2.4	15.9	32	13.1
146544	2500	2.1	8.9	3	1	338	0.25	0.11	1.6	2810	0.23	0.6	108	2.9	11.5	27	27.3
146565	1100	5.71	6.3	3	0.8	295	0.23	0.16	0.7	3290	0.44	0.5	112	6.2	15.4	15	28
146589	1200	4.08	16.7	4	1.2	331	0.37	0.2	1.4	5080	0.31	0.9	242	2.5	14.8	29	29.5
146613	5900	3.35	15.1	4	3.2	394	0.37	0.21	1.4	4860	0.19	1.2	234	7.8	17.2	28	32.4
146627	700	3.68	9.6	3	0.9	201	0.19	0.24	1.2	3210	0.18	0.6	109	2.2	12.8	34	17.9
146637	4900	1.97	6.8	3	1.4	204	0.26	0.13	2.2	2260	0.37	1.5	74	5.2	9.1	21	44.9
146649	2800	1.34	6.3	2	1.4	336	0.34	0.025	3.1	2130	0.18	1.8	56	3	8.7	24	43.5
146657	2100	1.8	6.9	3	1.7	211	0.32	0.24	3.1	2140	0.16	1.8	67	9.8	7.1	16	40.3
146676	2100	3.63	9.7	3	5.3	348	0.28	0.22	0.8	4250	0.21	1.4	107	26.4	13.3	51	40.9
125188	2700	1.26	6.9	4	1	346	0.26	0.4	0.8	3080	0.26	0.5	72	3.8	13.5	28	34
125198	2300	1.43	6.7	3	1	310	0.29	0.51	0.8	3520	0.32	0.4	103	5.6	14.3	42	25.3

Project: Schaft Creek
Client: Copper Fox Metals Inc.
Data: ICP Metals Data

Comments: 2005 core samples were collected by MDAG on Feb '07.
 2006 core samples were collected by Copper Fox personnel in Sep '07.
 Rare earth elements may not be totally soluble in MS61 method.

Sample Id.	Sulphur S (ppm)	Antimony Sb (ppm)	Scandium Sc (ppm)	Selenium Se (ppm)	Tin Sn (ppm)	Strontium Sr (ppm)	Tantalum Ta (ppm)	Tellurium Te (ppm)	Thorium Th (ppm)	Titanium Ti (ppm)	Thallium Tl (ppm)	Uranium U (ppm)	Vanadium V (ppm)	Tungsten W (ppm)	Yttrium Y (ppm)	Zinc Zn (ppm)	Zirconium Zr (ppm)	
Method	ME-MS61	ME-MS61	ME-MS61	ME-MS61	ME-MS61	ME-MS61	ME-MS61	ME-MS61	ME-MS61	ME-MS61	ME-MS61	ME-MS61	ME-MS61	ME-MS61	ME-MS61	ME-MS61	ME-MS61	
MDL	100	0.05	1	1	0.2	0.2	0.05	0.05	0.02	50	0.02	0.1	1	0.1	0.1	2	0.5	
Crustal Abundance: From	240	0.1	NA	0.05	0.5	1	0.8	NA	0.004	300	0.16	0.45	20	0.6	20	16	19	
Crustal Abundance: To	2400	1.5	NA	0.6	6	2000	4.2	NA	17	13800	2.3	3.7	250	2.2	90	165	500	
125207	1200	2.51	5.7	3	0.9	252	0.28	0.29	0.7	3190	0.32	0.3	88	2.7	13.4	37	17.3	
125228	1600	1.37	5.3	3	1.4	296	0.33	0.23	2.9	1980	0.15	2	49	5.8	7.4	19	42.2	
125244	1500	1.28	5.6	2	1.6	335	0.35	0.17	2.4	1980	0.1	1.5	57	23.9	7	26	43.9	
125257	900	2.76	30.9	1	0.7	321	0.2	0.025	0.4	4900	0.04	0.1	175	0.5	15.5	65	67	
125278	300	4.19	10.7	1	6	504	0.3	0.05	1.2	4680	0.09	1.3	176	7.5	16.6	53	40.5	
125596	1400	2.61	13.2	2	1.3	386	0.25	0.15	0.6	4260	0.26	0.5	156	7.5	15.9	45	23.3	
125610	600	1.58	11.5	2	1.1	217	0.28	0.16	0.6	3690	0.19	0.5	143	4.8	10.7	60	20.3	
125626																		
125641	1200	2.17	16.6	4	1.4	250	0.34	0.35	1.2	5280	0.21	0.6	256	4.5	12.1	67	24.9	
125669	11100	3.12	13.1	4	1.6	192.5	0.29	0.33	2.3	3930	0.29	1.6	157	7.3	12.9	51	67.3	
125690	1000	1.19	14.1	1	1	358	0.42	0.07	1.4	4630	0.19	0.7	194	2.3	13.7	38	31.3	
West Breccia Zone																		
14018	8800	3.69	7.9	2	1.1	428	0.32	0.26	3.7	2400	0.6	2.3	70	12.8	10.8	41	50.3	
14021	7000	6.36	7.7	2	1.2	173	0.28	0.09	3.3	2080	0.75	1.9	65	18.4	12.5	56	45.5	
14036	16000	7.99	7.3	4	1.5	235	0.21	0.72	3.3	1970	0.71	1.9	67	25	10.2	41	41.3	
14043	2800	4.34	10.2	2	1	276	0.22	0.07	2.3	2190	0.42	1.4	102	27	7.6	45	40.3	
14060	14800	2.49	16.5	3	1	423	0.22	0.06	2.4	4100	0.44	1.6	155	30.1	17.1	27	66.3	
14067	4300	3.8	21.1	4	1.1	410	0.17	0.06	1.5	4170	0.38	1.1	182	12.1	17.5	71	49.5	
14076	9500	5.5	24.4	2	1.2	365	0.18	0.18	1.9	4540	0.47	1	197	6.5	19.9	163	55.8	
14083	16000	5.68	24.7	2	1.6	232	0.16	0.27	1.7	4480	0.95	0.9	204	10.3	19.5	127	40.6	
14099	3600	3.71	5	1	0.6	88	0.24	0.05	2.7	1670	1.04	1.9	47	17.4	8.2	205	33.7	
14103	7700	4.72	10.2	3	1.1	197.5	0.24	0.05	3	2220	0.67	1.8	119	20.2	10.4	67	51.2	
125046	1400	10.95	14.8	3	2.3	482	0.43	0.07	1.1	4830	0.18	1.3	198	44.5	14.8	228	32.9	
125068	4500	7.54	17.5	4	2.2	558	0.43	0.45	1.4	5270	0.19	1.2	223	39.3	15.7	77	30	
125073	5900	3.46	8.4	8	1.7	386	0.33	1.01	1.3	3640	0.26	1	126	26.1	15.4	57	39.2	
125079	13200	83.3	6.6	13	1.9	270	0.23	2.11	1	2940	0.38	0.7	119	19.9	14.2	75	29.5	
125084	6100	20.1	15.7	5	2.8	601	0.37	0.85	1.2	5010	0.19	1.2	235	6.3	15.5	131	23.9	
125127	900	1.86	16.6	3	1.4	382	0.41	0.18	1.3	5080	0.22	1	213	20.4	15.5	36	18.2	
125129	2500	4.49	16	4	1.4	221	0.3	0.33	1.2	4340	0.22	0.7	202	35.8	14	63	20	
125134	6100	1.87	15.9	5	1.3	281	0.34	0.2	1.7	4360	0.25	0.9	245	26.5	14.9	51	22.3	
125142	2600	2.68	16.1	4	1.2	272	0.3	0.65	1.8	4110	0.21	1.1	164	13.3	13.5	68	22.1	
125149	1400	2.58	15.3	2	1.1	301	0.41	0.16	1.5	4290	0.21	1	201	17.2	14.9	55	21.5	
125154	800	1.98	6.5	2	3.4	252	0.29	0.18	0.9	3190	0.08	4.2	124	8.1	12.8	48	61.4	
125165	2000	6.54	8.8	2	2.3	676	0.36	0.23	0.7	4360	0.09	1.3	100	15.9	17.4	30	21.2	
125176	2400	3.08	6.9	2	1.7	399	0.3	0.17	0.6	3530	0.11	1	81	24.1	12	42	21.9	
146112	1200	8.52	7.4	2	1.6	541	0.31	0.08	1	4060	0.14	0.6	101	3.1	15.8	64	20.1	
146115	1400	3.56	32.3	2	1.2	513	0.29	0.025	0.8	8300	0.09	0.3	275	0.6	23.9	100	84.3	
146124	900	1.8	7	2	0.7	484	0.26	0.025	0.6	3970	0.27	0.2	92	5.4	14.8	77	16.2	
146127	10600	2.21	5.4	2	0.7	162	0.29	0.14	4.4	1620	0.22	1.9	53	2.9	6.9	35	60.2	
146135	500	4.28	6.8	2	1.4	678	0.27	0.05	0.7	4010	0.14	0.6	106	5.8	15.6	67	28.4	
146149	700	2.42	6.4	2	1	565	0.27	0.025	0.7	3810	0.17	0.4	93	11.6	15.2	100	25.2	
146161	400	18.15	17.5	1	0.9	656	0.25	0.025	0.8	5250	0.12	0.4	172	17.9	14.5	102	18.8	
146164	200	4.06	14	1	0.8	440	0.27	0.025	0.6	5940	0.14	0.3	250	1.5	12.7	103	15.3	
145951	1700	4.26	9.2	2	1.5	253	0.34	0.05	1.1	4600	0.22	0.7	107	6.6	14.6	61	30.1	
145956	1800	2.27	15.6	3	1.9	286	0.34	0.08	1.1	4660	0.18	0.8	211	14.4	13.6	112	21.2	
145974	100	2.11	9.2	1	1.2	240	0.39	0.1	0.9	4220	0.21	0.5	152	10.5	13.5	103	23.7	

Project: Schaft Creek
Client: Copper Fox Metals Inc.
Data: ICP Metals Data
Comments: 2005 core samples were collected by MDAG on Feb '07.
2006 core samples were collected by Copper Fox personnel in Sep '07.
Rare earth elements may not be totally soluble in MS61 method.

Sample Id.	Sulphur S	Antimony Sb	Scandium Sc	Selenium Se	Tin Sn	Strontium Sr	Tantalum Ta	Tellurium Te	Thorium Th	Titanium Ti	Thallium Tl	Uranium U	Vanadium V	Tungsten W	Yttrium Y	Zinc Zn	Zirconium Zr	
Method	ME-MS61	ME-MS61	ME-MS61	ME-MS61	ME-MS61	ME-MS61	ME-MS61	ME-MS61	ME-MS61	ME-MS61	ME-MS61	ME-MS61	ME-MS61	ME-MS61	ME-MS61	ME-MS61	ME-MS61	
MDL	100	0.05	1	1	0.2	0.2	0.05	0.05	0.02	50	0.02	0.1	1	0.1	0.1	2	0.5	
Crustal Abundance: From	240	0.1	NA	0.05	0.5	1	0.8	NA	0.004	300	0.16	0.45	20	0.6	20	16	19	
Crustal Abundance: To	2400	1.5	NA	0.6	6	2000	4.2	NA	17	13800	2.3	3.7	250	2.2	90	165	500	
145982	500	2.43	26.1	1	0.9	450	0.39	0.025	1.5	6560	0.05	0.6	235	0.9	22.3	91	86.3	
145992	2800	3.42	9.6	2	3	224	0.35	0.27	1.1	4170	0.2	1.2	137	13.9	13	82	30.1	
145999	1300	2.03	9.9	1	1.6	379	0.38	0.06	1.2	4130	0.13	0.6	121	6	14.1	52	22.5	
145834	300	12.85	9.4	2	1.2	662	0.33	0.025	1	4050	0.1	0.6	137	1.6	16.6	130	25.1	
145842	300	44.9	32.6	2	4.8	1260	0.22	0.07	1.7	6610	0.02	1.9	272	1.4	30.5	159	46.7	
145852	1100	32.3	9.4	2	1.9	941	0.31	0.025	0.9	3690	0.02	0.7	145	1.8	14.6	106	24.8	
145857	100	6.43	9.8	1	1.4	904	0.37	0.025	1.2	4450	0.08	0.7	137	1.2	15.1	50	26.8	
145871	1700	6.14	7.4	1	0.9	578	0.37	0.025	0.7	3650	0.12	0.4	116	11	13.2	72	21.3	
145608	9300	3.81	26	2	1.2	462	0.13	0.2	1.3	4540	0.29	0.5	153	2.4	17.2	45	23.1	
145614	6300	2.98	26.7	3	2.1	447	0.13	1.37	1.4	4410	0.34	0.5	173	2.2	19	52	29.8	
145628	8700	1.47	22	3	1	230	0.13	0.1	1.2	3860	0.08	0.4	174	4.8	16.2	77	32.7	
145640	8000	2.23	27.5	3	1.2	375	0.13	0.2	1.3	4550	0.33	0.5	207	3.8	19	1040	24.7	
145646	6100	3.1	26.7	3	1.1	437	0.12	0.16	1.2	4460	0.17	0.4	189	2.6	19.2	99	19.9	
Paramount Zone																		
125965	3900	3.38	17.1	3	2.4	286	0.21	0.16	1.8	3520	0.18	1.6	172	152	13.2	103	32.5	
125974	17700	1.86	13.6	3	2.1	154	0.22	0.14	1.8	3370	0.19	1.8	143	14.5	10	52	30.9	
125983	3000	3.43	20.9	2	1.9	308	0.22	0.11	1.9	2870	0.14	1.4	167	10.3	11.3	91	29.7	
125988	400	1.41	25.3	2	0.9	597	0.35	0.025	1.9	5410	0.15	0.7	214	0.4	20.7	89	103	
126007	1600	2.52	5.1	3	1.1	250	0.22	0.21	2.7	1680	0.33	1.3	63	7.1	6.5	63	26.4	
126031	1500	1.54	6.1	2	0.8	326	0.28	0.17	3	1890	0.19	1.6	57	9	7.7	48	35.1	
126040	7200	1.74	15.1	3	2.1	254	0.22	0.18	2.4	2980	0.13	1.9	157	71.1	9.6	50	32.7	
126054	1800	5.21	22.7	2	1.8	227	0.18	0.07	1.6	3400	0.12	1.4	194	48.1	12.4	203	37.5	
126067	3100	8	22	2	2.4	312	0.18	0.07	1.5	3340	0.19	1.6	180	80.7	12.5	167	26.5	
126081	10700	2.87	5.3	10	1.4	194	0.27	0.51	4.5	1600	0.7	1.7	59	15.1	6.1	37	42.5	
126110	700	2.73	28	2	1.1	663	0.31	0.025	2	5620	0.24	0.7	254	1.6	21.2	92	81.3	
126118	7800	1.76	21.8	6	2.4	192.5	0.39	0.4	1.6	5690	0.26	1	230	19.6	14.3	76	24.1	
125904	1900	1.48	10.8	3	3.4	340	0.3	0.41	0.9	3600	0.19	1.1	155	20.2	13.4	46	17	
125919	5200	1.71	13	5	2.1	502	0.3	0.24	0.9	3980	0.18	0.9	168	27.2	13.8	61	14.2	
125928	1000	1.94	14.9	2	1.4	490	0.39	0.13	1.2	4850	0.17	0.8	211	16.5	13.4	97	17.6	
125933	200	2.69	26.4	2	1.3	408	0.46	0.025	1	7390	0.11	0.5	243	11.2	24.4	147	81.4	
125944	1400	2.77	16.1	2	1	582	0.37	0.08	1.2	5020	0.15	0.7	201	13.9	14.7	103	13.5	
125952	11700	1.49	6.2	2	1.1	211	0.3	0.07	3	2020	0.2	1.7	58	8.1	7.5	29	34.9	
125963	4600	2.12	16.1	3	1.6	333	0.29	0.1	0.9	4450	0.16	1.1	175	24.9	13.8	128	17.2	
126120	700	0.91	5.3	2	1.2	394	0.28	0.48	3	1860	0.15	1.6	63	6.9	6.8	39	38.5	
126131	300	1.27	8.9	2	3.6	350	0.33	0.12	3.8	2760	0.12	1.5	115	15.5	12.5	54	33.6	
126142	600	1.55	10.3	2	3.6	312	0.35	0.12	2.9	3400	0.17	1.4	143	12.5	13	158	28.1	
126154	1400	1.23	13.9	3	7.7	310	0.36	0.27	1.6	4580	0.09	2.2	226	12.9	14.6	123	30.8	
126171	14900	1.42	13	4	1.2	373	0.22	0.06	2.7	3250	0.23	1.9	116	10.3	12	69	53.4	
126181	2800	1.46	13.2	2	1	469	0.35	0.025	1.1	4780	0.12	0.5	203	2	14.1	103	16.3	
125806	5200	1.73	9.4	2	1	421	0.33	0.06	3.1	2580	0.27	1.6	75	5.7	10.6	45	45.9	
125816	200	3.31	27.2	1	1.2	612	0.45	0.025	2.6	6350	0.26	1.1	251	6	23.9	128	127.5	
125833	3100	1.3	6	4	2	292	0.26	0.38	3	1770	0.3	1.8	61	9.4	7.1	44	32.1	
125861	3700	0.95	5.6	3	1	293	0.23	0.21	2.9	1650	0.18	2.2	59	6.6	7.1	24	26.9	
125875	2400	0.8	6	3	1.1	297	0.34	0.24	4.1	1940	0.22	2.8	60	11.9	7.3	31	51.2	
125897	800	1.21	5.9	2	1.1	186.5	0.39	0.12	11.2	1800	0.19	4.3	59	5.3	9.7	23	58.2	

Project: Schaft Creek
Client: Copper Fox Metals Inc.
Data: ICP Metals Data
Comments: 2005 core samples were collected by MDAG on Feb 7'07.
 2006 core samples were collected by Copper Fox personnel in Sep '07.
 Rare earth elements may not be totally soluble in MS61 method.

Sample Id.	Sulphur S	Antimony Sb	Scandium Sc	Selenium Se	Tin Sn	Strontium Sr	Tantalum Ta	Tellurium Te	Thorium Th	Titanium Ti	Thallium Tl	Uranium U	Vanadium V	Tungsten W	Yttrium Y	Zinc Zn	Zirconium Zr
Method	(ppm) ME-MS61	(ppm) ME-MS61	(ppm) ME-MS61	(ppm) ME-MS61	(ppm) ME-MS61	(ppm) ME-MS61	(ppm) ME-MS61	(ppm) ME-MS61	(ppm) ME-MS61	(ppm) ME-MS61	(ppm) ME-MS61	(ppm) ME-MS61	(ppm) ME-MS61	(ppm) ME-MS61	(ppm) ME-MS61	(ppm) ME-MS61	(ppm) ME-MS61
MDL	100	0.05	1	1	0.2	0.2	0.05	0.05	0.2	50	0.02	0.1	1	0.1	0.1	2	0.5
Crustal Abundance: From	240	0.1	NA	0.05	0.5	1	0.8	NA	0.004	300	0.16	0.45	20	0.6	20	16	19
Crustal Abundance: To	2400	1.5	NA	0.6	6	2000	4.2	NA	17	13800	2.3	3.7	250	2.2	90	165	500

Project: Schaft Creek
Client: Copper Fox Metals Inc.
Data: ICP Metals Data
Comments: 2005 core samples were collected by MDAG on Feb 7'07.
2006 core samples were collected by Copper Fox personnel in Sep '07.
Rare earth elements may not be totally soluble in MS61 method.

Sample Id.	Sulphur S	Antimony Sb	Scandium Sc	Selenium Se	Tin Sn	Strontium Sr	Tantalum Ta	Tellurium Te	Thorium Th	Titanium Ti	Thallium Tl	Uranium U	Vanadium V	Tungsten W	Yttrium Y	Zinc Zn	Zirconium Zr
	(ppm)	(ppm)	(ppm)	(ppm)	(ppm)	(ppm)	(ppm)	(ppm)	(ppm)	(ppm)	(ppm)	(ppm)	(ppm)	(ppm)	(ppm)	(ppm)	(ppm)
Method	ME-MS61	ME-MS61	ME-MS61	ME-MS61	ME-MS61	ME-MS61	ME-MS61	ME-MS61	ME-MS61	ME-MS61	ME-MS61	ME-MS61	ME-MS61	ME-MS61	ME-MS61	ME-MS61	ME-MS61
MDL	100	0.05	1	1	0.2	0.2	0.05	0.05	0.2	50	0.02	0.1	1	0.1	0.1	2	0.5
Crustal Abundance: From	240	0.1	NA	0.05	0.5	1	0.8	NA	0.004	300	0.16	0.45	20	0.6	20	16	19
Crustal Abundance: To	2400	1.5	NA	0.6	6	2000	4.2	NA	17	13800	2.3	3.7	250	2.2	90	165	500

Tailings																	
Maximum	2500	5.72	14.6	4	5	432	0.29	0.29	2.6	4180	0.27	1.8	174	22.2	15.9	79	57.7
Minimum	900	2.28	11	3	2.5	275	0.28	0.15	1.3	2950	0.24	0.9	126	6	11.7	42	43.2
Mean	1733	3.58	12.4	3.33	3.83	329	0.29	0.23	1.77	3590	0.25	1.37	150	16.5	13.7	60.7	50
Standard Deviation	802	1.87	1.91	0.58	1.26	89.2	0.0058	0.074	0.72	617	0.015	0.45	24	9.08	2.11	18.5	7.29
10 Percentile	1080	2.37	11.1	3	2.8	276	0.28	0.17	1.32	3088	0.24	1	131	9.04	12.1	45.8	44.4
25 Percentile	1350	2.51	11.4	3	3.25	278	0.29	0.2	1.35	3295	0.24	1.15	138	13.6	12.6	51.5	46.2
Median	1800	2.74	11.7	3	4	280	0.29	0.26	1.4	3640	0.25	1.4	150	21.2	13.5	61	49.1
75 Percentile	2150	4.23	13.2	3.5	4.5	356	0.29	0.28	2	3910	0.26	1.6	162	21.7	14.7	70	53.4
90 Percentile	2360	5.12	14	3.8	4.8	402	0.29	0.28	2.36	4072	0.27	1.72	169	22	15.4	75.4	56
Interquartile Range (IQR)	800	1.72	1.8	0.5	1.25	78.5	0.005	0.07	0.65	615	0.015	0.45	24	8.1	2.1	18.5	7.25
Variance	643333	3.49	3.64	0.33	1.58	7963	0.000033	0.0054	0.52	380100	0.00023	0.2	576	82.4	4.44	342	53.2
Skewness	-0.37	1.61	1.47	1.73	-0.59	1.73	-1.73	-1.41	1.69	-0.36	0.94	-0.33	0	-1.71	0.42	-0.081	0.55
Coefficient of Variator	0.46	0.52	0.15	0.17	0.33	0.27	0.02	0.32	0.41	0.17	0.06	0.33	0.16	0.55	0.15	0.3	0.15
Count	3	3	3	3	3	3	3	3	3	3	3	3	3	3	3	3	3

High-Sulphide Histor																	
Maximum	100000	6.38	28.4	27	3.4	375	0.25	2.15	4	5750	0.48	8.5	269	412	17.7	96	82.1
Minimum	1500	1.24	5.1	3	1.3	65.6	0.15	0.05	0.7	1470	0.08	0.9	59	4.4	7.2	13	18.8
Mean	37288	2.82	11.7	7.75	1.88	225	0.21	0.61	2.78	2580	0.3	2.58	112	60.8	10.8	35.8	41.1
Standard Deviation	38264	1.76	7.85	7.98	0.75	119	0.033	0.78	1.29	1609	0.15	2.49	73.9	142	4.25	27.9	21.2
10 Percentile	6680	1.3	5.8	3	1.37	86	0.16	0.085	0.91	1491	0.16	0.9	61.1	4.96	7.27	13	21.5
25 Percentile	9575	1.36	6.4	3.75	1.4	148	0.19	0.15	2.2	1538	0.2	1.05	65.8	6.55	7.68	14.5	28.2
Median	23150	2.37	8.75	5	1.5	212	0.21	0.22	3.1	1815	0.28	2.1	72	9.4	8.7	30.5	33.5
75 Percentile	52500	3.74	13.7	7.25	2.08	329	0.22	0.72	3.78	2850	0.44	2.4	135	16.3	13.5	39.5	51.7
90 Percentile	94890	4.54	20.7	13.7	2.84	365	0.24	1.69	4	4812	0.47	4.44	197	142	16.8	65.9	65.6
Interquartile Range (IQR)	42925	2.37	7.32	3.5	0.68	181	0.032	0.56	1.58	1312	0.24	1.35	69.5	9.77	5.8	25	23.5
Variance	1.464E+09	3.11	61.6	63.6	0.56	14107	0.0011	0.61	1.65	2589514	0.022	6.2	5467	20185	18.1	779	448
Skewness	1.09	1.26	1.65	2.56	1.56	-0.000078	-0.52	1.56	-0.89	1.52	-0.069	2.41	1.69	2.82	0.91	1.67	1.12
Coefficient of Variator	1.03	0.63	0.67	1.03	0.4	0.53	0.16	1.28	0.46	0.62	0.49	0.97	0.66	2.34	0.39	0.78	0.52
Count	8	8	8	8	8	8	8	8	8	8	8	8	8	8	8	8	8

19.5 NOTE: if data is boxed, then data is 3 times the maximum crustal abundance.

¹ Interquartile Range (IQR) = 75th percentile minus 25th percentile

² Coefficient of Variation (CoV) = standard deviation divided by mean

NOTE: If data was reported as < detection limit half the detection limit is shown in italics and was used in subsequent calculations.

NOTE: If data was reported as > detection limit the detection limit is shown in bold and was used in subsequent calculations.

Project: Schaft Creek
Client: Copper Fox Metals Inc.
Data: Whole Rock by XRF
Comments: 2005 core samples were collected by MDAG on Feb 7'07.
 2006 core samples were collected by Copper Fox personnel in Sep '07.

Sample Id.	Al ₂ O ₃ (%)	BaO (%)	CaO (%)	Cr ₂ O ₃ (%)	Fe ₂ O ₃ (%)	K ₂ O (%)	MgO (%)	MnO (%)	Na ₂ O (%)	P ₂ O ₅ (%)	SiO ₂ (%)	SrO (%)	TiO ₂ (%)	LOI (%)	Total (%)
Method	ME-XRF06	ME-XRF06	ME-XRF06	ME-XRF06	ME-XRF06	ME-XRF06	ME-XRF06	ME-XRF06	ME-XRF06	ME-XRF06	ME-XRF06	ME-XRF06	ME-XRF06	ME-XRF06	ME-XRF06
MDL	0.01	0.01	0.01	0.01	0.01	0.01	0.01	0.01	0.01	0.01	0.01	0.01	0.01	0.01	0.01
Main Zone															
14130	17.11	0.06	3.59	0.005	2.6	2.11	1.61	0.02	4.61	0.28	60.15	0.03	0.53	5.91	98.62
14144	18.29	0.04	4.95	0.005	5.05	1.84	1.81	0.05	4.05	0.36	53.8	0.04	0.63	7.48	98.40
14148	16.83	0.07	6.26	0.005	5.63	2.49	3.13	0.05	1.72	0.26	52	0.03	0.64	9.85	98.97
14156	15.34	0.03	3.29	0.005	2.46	1.41	1.21	0.03	4.53	0.1	64.96	0.03	0.29	4.66	98.35
14162	14.36	0.06	7.5	0.01	5.92	1.79	3.97	0.1	2.27	0.2	50.21	0.02	0.69	11.1	98.20
14169	15.54	0.01	3.15	0.005	1.69	1.07	0.61	0.03	5.76	0.12	66.91	0.02	0.31	3.74	98.97
14232	19.47	0.02	3.67	0.005	3.86	2.01	1.48	0.02	5.31	0.3	56.55	0.04	0.61	5.19	98.54
14250	18.02	0.02	5.47	0.005	6.59	1.67	2.87	0.05	4.48	0.28	51.91	0.04	0.75	6.29	98.45
14260	17.85	0.02	4.18	0.005	6.23	1.9	2.21	0.03	4.77	0.28	54.62	0.04	0.72	5.77	98.63
14276	19.76	0.12	5.87	0.005	5.6	0.86	2.56	0.14	4.97	0.29	54.07	0.08	0.67	3.49	98.49
14295	17.5	0.01	5.22	0.005	6.81	1.83	2.43	0.05	4	0.27	53.53	0.03	0.73	6.48	98.90
14301	17.72	0.03	4.93	0.005	4.47	2.34	2	0.06	3.33	0.28	54.86	0.02	0.7	7.95	98.70
14323	19.07	0.03	5.02	0.005	5.54	2.1	1.55	0.04	4.17	0.28	54.65	0.04	0.56	5.5	98.56
14332	19.78	0.02	4.67	0.005	5.19	2.46	1.71	0.03	4.03	0.3	54.16	0.04	0.6	5.57	98.57
14345	19.52	0.02	3.44	0.005	3.18	2.73	1.64	0.01	4.47	0.28	57.5	0.03	0.58	5.16	98.57
14348	19.93	0.02	3.09	0.005	5.12	2.25	1.97	0.02	4.79	0.31	54.97	0.03	0.61	5.01	98.13
14797	18.18	0.02	5.12	0.005	6.2	2.28	2.46	0.06	3.22	0.27	51.74	0.03	0.7	8.21	98.50
14808	15.54	0.02	6.64	0.005	5.44	2.49	2.62	0.06	2.5	0.23	52.62	0.02	0.56	10.2	98.95
14816	17.11	0.02	4.56	0.005	6.06	2.5	2.78	0.05	3.25	0.26	53.34	0.03	0.65	7.62	98.24
14828	17.1	0.08	5.7	0.005	5.75	1.94	2.73	0.06	3.81	0.25	51.87	0.04	0.63	8.24	98.21
14844	17.61	0.04	3.8	0.005	7.4	1.98	5.94	0.03	2.92	0.26	52.79	0.03	0.93	5.17	98.91
14680	17.54	0.03	5.54	0.01	6.31	1.81	2.5	0.06	4.05	0.26	53.34	0.04	0.67	6.08	98.24
14871	18.56	0.01	4.62	0.005	6.55	1.36	2.87	0.04	5.16	0.24	53.53	0.04	0.82	4.77	98.58
14887	17.6	0.04	6.71	0.005	7.31	1.24	3.61	0.07	4.05	0.23	50.56	0.04	0.79	6.23	98.49
14689	15.75	0.01	2.71	0.005	1.96	1.91	0.91	0.03	4.34	0.11	66.25	0.02	0.33	3.81	98.15
14695	17.98	0.02	4.98	0.005	5.19	2.57	2.41	0.07	3.57	0.26	53.38	0.02	0.68	7.34	98.48
14742	18.48	0.02	3.84	0.005	4.8	1.49	3.39	0.04	5.21	0.25	54.87	0.03	0.86	4.97	98.26
14666	17.45	0.04	5.2	0.005	7.38	1.53	3.59	0.06	4.43	0.25	53.21	0.04	0.84	4.88	98.91
14685	16.54	0.05	4.49	0.005	8.92	1.47	4.51	0.04	4.03	0.31	49.87	0.04	1.38	7.01	98.67
14685B	16.58	0.04	4.16	0.005	9.45	1.54	4.37	0.04	3.98	0.3	50.4	0.04	1.38	5.99	98.28
14545	18.58	0.1	5.18	0.005	5.98	1.37	2.17	0.03	4.2	0.27	56.26	0.04	0.65	4.1	98.94
14565	17.23	0.02	6.05	0.005	5.25	2.14	1.89	0.06	3.57	0.26	53.85	0.03	0.63	7.44	98.43
14571	16.48	0.05	3.51	0.005	3.99	1.76	2.03	0.02	4.32	0.22	59.95	0.04	0.59	5.14	98.11
14578	16.78	0.07	5.57	0.005	5.71	1.89	1.99	0.04	4	0.31	54.01	0.03	0.86	7.27	98.54
14578B	16.4	0.09	5.75	0.005	5.95	1.84	1.97	0.04	3.91	0.3	54.47	0.03	0.82	6.61	98.19
14598	19.18	0.02	4.52	0.005	6.5	1.54	3.79	0.07	3.95	0.31	52.94	0.06	0.74	5.22	98.85
14893	17.39	0.05	5.57	0.005	7.59	1.11	4.07	0.06	4.23	0.25	50.42	0.04	1	6.37	98.16
14899	18.24	0.04	4.77	0.005	8.14	0.9	6.3	0.06	3.94	0.25	48.95	0.04	0.97	5.91	98.52
14908	17.57	0.08	4.99	0.005	7.49	1.51	3.56	0.06	5.09	0.26	52.92	0.05	0.97	3.87	98.43
14917	16.75	0.09	3.18	0.005	3.43	1.86	2.74	0.04	5.62	0.22	59.61	0.03	0.8	3.75	98.13
14925	17.48	0.04	4.83	0.005	6.57	1.8	3.11	0.05	4.16	0.25	54.26	0.04	0.88	4.77	98.25
14998	17.84	0.03	5.3	0.005	6.2	1.39	2.47	0.05	4.81	0.28	53.76	0.04	0.72	5.99	98.89
15862	17.45	0.03	5.66	0.005	6.02	1.73	2.74	0.07	4.12	0.26	52.87	0.03	0.68	7.2	98.87
15870	15.28	0.12	6.1	0.005	5.48	2.09	2.68	0.06	3.07	0.23	54.41	0.03	0.74	8.21	98.51
15879	17.04	0.09	6.38	0.005	7.37	1.69	2.84	0.06	3.81	0.25	50.72	0.04	0.9	7.09	98.29

Project: Schaft Creek
Client: Copper Fox Metals Inc.
Data: Whole Rock by XRF
Comments: 2005 core samples were collected by MDAG on Feb 7'07.
 2006 core samples were collected by Copper Fox personnel in Sep '07.

Sample Id.	Al ₂ O ₃ (%)	BaO (%)	CaO (%)	Cr ₂ O ₃ (%)	Fe ₂ O ₃ (%)	K ₂ O (%)	MgO (%)	MnO (%)	Na ₂ O (%)	P ₂ O ₅ (%)	SiO ₂ (%)	SrO (%)	TiO ₂ (%)	LOI (%)	Total (%)
Method	ME-XRF06	ME-XRF06	ME-XRF06	ME-XRF06	ME-XRF06	ME-XRF06	ME-XRF06	ME-XRF06	ME-XRF06	ME-XRF06	ME-XRF06	ME-XRF06	ME-XRF06	ME-XRF06	ME-XRF06
MDL	0.01	0.01	0.01	0.01	0.01	0.01	0.01	0.01	0.01	0.01	0.01	0.01	0.01	0.01	0.01
15887	17.84	0.05	5.62	0.005	5.41	1.4	2.46	0.04	4.64	0.22	54.43	0.04	0.86	5.38	98.40
15891	17.63	0.15	6.76	0.005	5.43	1.99	2.66	0.06	4.12	0.23	51.38	0.04	0.86	7.61	98.93
15908	17.38	0.03	6.09	0.005	4.92	2.09	2.86	0.05	3.44	0.23	53.48	0.03	0.81	7.13	98.55
15911	17.39	0.05	4.88	0.005	6.78	1.62	3.54	0.05	3.89	0.25	52.8	0.04	0.91	5.87	98.08
125285	17.11	0.05	3.14	0.01	3.89	2.28	3.2	0.03	4.63	0.257	60.57	0.03	0.68	3.95	99.83
125288	15.19	0.04	9.2	0.07	9.18	1.08	10.81	0.15	1.83	0.187	44.45	0.04	1.04	6.5	99.77
125293	15.91	0.02	3.25	0.01	5.27	1.42	4.28	0.04	4.68	0.262	57.87	0.03	0.79	4.8	98.63
125305	18.08	0.04	3.76	0.01	4.55	2.28	3.23	0.03	4.58	0.261	57.01	0.03	0.66	5.3	99.82
125311	18.18	0.06	3.16	0.005	2.65	2.53	2.28	0.02	4.7	0.263	61	0.04	0.64	4.45	99.98
125703	19.76	0.02	4.82	0.01	5.81	2.91	2.37	0.06	3.2	0.284	52.31	0.02	0.71	7.58	99.86
125728	18.27	0.06	4.93	0.01	6.95	1.62	3.45	0.05	4.65	0.259	52.85	0.04	0.97	5.74	99.85
125755	15.83	0.05	2.7	0.01	1.53	2.72	1	0.01	4.03	0.108	67.27	0.03	0.33	3.71	99.33
125772	17.93	0.04	5.14	0.01	6.29	1.78	3.52	0.06	4.31	0.255	53.21	0.04	0.88	6.42	99.89
125795	17.31	0.07	6.36	0.01	7.28	1.98	3.37	0.1	3.44	0.248	50.53	0.03	0.83	8.09	99.65
125422	18.78	0.02	4.99	0.005	6.25	1.81	2.65	0.05	4.4	0.28	52.55	0.04	0.68	6.63	99.14
125435	18.53	0.02	5.08	0.005	6.84	1.95	2.36	0.05	4.58	0.281	53.19	0.03	0.75	6.26	99.93
125452	19.02	0.02	5.57	0.005	6.34	1.69	2.59	0.04	4.87	0.298	52.23	0.04	0.76	5.91	99.38
125476	14.96	0.16	3.1	0.01	2	2.42	1.4	0.02	3.41	0.112	65.89	0.03	0.34	4.43	98.28
125490	18.6	0.01	4.86	0.005	7.1	2.04	3.29	0.06	4.06	0.28	53.01	0.03	0.78	5.84	99.97
126192	18.97	0.02	4.9	0.005	4.03	1.31	1.61	0.05	5.78	0.31	56.47	0.04	0.67	5.67	99.84
126206	19.37	0.05	5.21	0.005	5.06	1.46	1.81	0.04	4.94	0.352	55.5	0.04	0.79	4.98	99.61
126225	18.89	0.07	5.04	0.005	4.81	1.83	1.27	0.05	5.41	0.342	55.66	0.05	0.76	5.29	99.48
126244	19.25	0.02	5.46	0.005	4.95	2.27	2.07	0.06	4.51	0.27	53.34	0.03	0.69	6.51	99.44
126266	19.41	0.02	4.82	0.005	5.65	2.36	2.11	0.06	4.16	0.296	53.49	0.03	0.74	6.27	99.42
126279	17.81	0.02	5.92	0.01	5.25	1.98	1.89	0.07	4.62	0.277	53.71	0.04	0.67	7.12	99.39
126288	18.68	0.02	5.78	0.005	4.27	2.48	1.8	0.04	3.97	0.266	54.53	0.03	0.66	6.72	99.25
126297	16.34	0.02	7.18	0.005	5.96	1.94	2.73	0.06	3.35	0.274	51.51	0.02	1.22	8.27	98.88
126314	18.69	0.02	5.7	0.005	5.38	2.45	2.48	0.05	3.2	0.263	52.73	0.03	0.75	6.53	98.28
126329	17.56	0.07	5.94	0.005	4.57	1.98	2.19	0.05	3.29	0.26	55.63	0.02	0.58	7.53	99.68
126337	17.64	0.04	5.76	0.005	6.09	1.96	2.81	0.05	3.87	0.271	52.72	0.03	1.02	7.36	99.63
126351	18.01	0.04	6.29	0.005	3.93	2.01	2.63	0.05	4.01	0.28	54.55	0.04	0.75	7.25	99.85
126427	17.33	0.02	6.99	0.005	8.38	1.86	3.9	0.15	2.54	0.226	48.37	0.03	0.91	7.98	98.69
126430	17.79	0.02	5.93	0.005	6.78	1.63	2.73	0.09	4.02	0.312	52.08	0.02	0.67	7.55	99.63
126434	18.63	0.02	6.11	0.005	6.27	1.69	2.04	0.07	4.59	0.326	52.32	0.03	0.68	7.09	99.87
126443	17.52	0.01	5.9	0.005	6.96	2	2.55	0.08	3.77	0.318	51.65	0.02	0.78	6.88	98.44
126449	17.98	0.05	6.86	0.01	8.87	0.59	6.21	0.15	2.91	0.258	50.13	0.05	0.97	4.89	99.93
126464	18.56	0.03	6.15	0.005	6.04	1.78	2.4	0.08	3.63	0.294	53.51	0.04	0.67	6.31	99.50
126492	18.48	0.03	5.97	0.01	5.85	1.97	2.52	0.05	3.73	0.302	52.72	0.03	0.71	6.9	99.27
145655	18.24	0.08	6.47	0.005	5.81	1.54	2.41	0.06	4.08	0.293	53.61	0.04	0.67	6.53	99.84
145669	18.32	0.02	5.84	0.005	7.7	1.71	2.38	0.07	4.41	0.297	50.96	0.03	0.73	6.61	99.08
145685	18.1	0.02	5.25	0.005	6.9	1.8	2.88	0.09	4.06	0.251	53	0.03	0.73	6.28	99.40
145694	17.85	0.02	6.17	0.005	7.23	1.59	2.95	0.07	4.64	0.255	50.08	0.04	0.87	7.02	98.79
145708	16.4	0.01	4.49	0.005	5.15	1.54	1.8	0.05	4.72	0.191	52.71	0.03	0.55	11.25	98.90
145723	18.09	0.02	4.96	0.005	7.29	1.85	2.14	0.04	3.93	0.266	54.22	0.03	0.68	5.41	98.93
146798	18.35	0.04	5.69	0.005	5.93	1.89	2.25	0.07	4.14	0.264	51.63	0.03	0.67	8.34	99.30
146824	17.77	0.03	5.25	0.04	7.6	1.18	3.73	0.06	5.18	0.267	51.2	0.04	0.98	5.71	99.04

Project: Schaft Creek
Client: Copper Fox Metals Inc.
Data: Whole Rock by XRF
Comments: 2005 core samples were collected by MDAG on Feb 7'07.
 2006 core samples were collected by Copper Fox personnel in Sep '07.

Sample Id.	Al ₂ O ₃ (%)	BaO (%)	CaO (%)	Cr ₂ O ₃ (%)	Fe ₂ O ₃ (%)	K ₂ O (%)	MgO (%)	MnO (%)	Na ₂ O (%)	P ₂ O ₅ (%)	SiO ₂ (%)	SrO (%)	TiO ₂ (%)	LOI (%)	Total (%)
Method	ME-XRF06	ME-XRF06	ME-XRF06	ME-XRF06	ME-XRF06	ME-XRF06	ME-XRF06	ME-XRF06	ME-XRF06	ME-XRF06	ME-XRF06	ME-XRF06	ME-XRF06	ME-XRF06	ME-XRF06
MDL	0.01	0.01	0.01	0.01	0.01	0.01	0.01	0.01	0.01	0.01	0.01	0.01	0.01	0.01	0.01
146831	17.08	0.02	5.33	0.01	6.53	1.31	4.27	0.06	4.18	0.254	52.04	0.03	0.86	6.6	98.57
146843															0.00
146861	18.8	0.05	5.71	0.005	6.18	1.39	2.67	0.04	4.43	0.267	56.25	0.04	0.66	3.27	99.76
146868	19	0.03	5.37	0.005	5.27	1.98	2.44	0.02	4.22	0.275	55.31	0.04	0.67	4.98	99.61
126352	18.17	0.04	5.03	0.01	7.04	1.41	3.62	0.05	4.8	0.261	53.09	0.04	0.93	4.98	99.47
126358	17.79	0.03	4.77	0.01	7.11	1.53	3.21	0.05	4.9	0.258	53.46	0.04	0.9	5	99.06
126374	17.87	0.03	5.11	0.01	7.91	1.08	3.68	0.06	4.65	0.281	52.99	0.04	0.92	5.2	99.83
126384	17.76	0.03	5.25	0.005	6.84	1.2	2.56	0.05	4.07	0.193	55.59	0.05	0.74	4.5	98.84
126391	19.38	0.04	6.21	0.005	7.04	1.22	3.18	0.06	4.34	0.248	51.99	0.05	0.77	5.48	100.01
146172	17.2	0.03	5.07	0.005	6.86	1.87	2.52	0.05	4.49	0.255	52.49	0.03	0.74	8.03	99.64
146182	19.06	0.02	5.47	0.005	7.23	1.43	3.27	0.05	4.16	0.276	53.37	0.05	0.82	4	99.21
146203	17.93	0.02	3.93	0.005	4.25	1.62	2.65	0.05	4.96	0.259	58.05	0.03	0.73	4.56	99.04
146214	17.8	0.03	5.86	0.005	5.8	1.65	2.4	0.06	4.66	0.266	53.61	0.04	0.67	6.31	99.16
146221	17.42	0.03	5.3	0.005	8.35	1.45	4.1	0.06	4.46	0.317	49.78	0.04	1.4	5.88	98.59
146238	18.69	0.03	5.88	0.01	9.13	1.4	3.53	0.07	4.43	0.262	51.29	0.05	0.94	4.16	99.87
147034	19.08	0.02	4.05	0.005	5.03	2.54	1.71	0.03	4.22	0.293	54.91	0.03	0.59	6.57	99.08
147038	16.02	0.13	3.63	0.01	3.49	1.97	1.84	0.02	3.98	0.176	61.64	0.03	0.51	5.69	99.14
147051	18.86	0.1	5.08	0.01	5.96	1.8	2.62	0.03	3.96	0.294	55.43	0.05	0.77	4.96	99.92
147070	19.08	0.02	7.09	0.01	8.11	0.93	2.93	0.09	4.02	0.303	52.15	0.05	0.75	4.29	99.82
147087	17.66	0.02	5	0.005	9.89	0.74	2.92	0.07	5.13	0.262	51.79	0.04	0.73	5.6	99.86
147097	18.87	0.12	6.09	0.005	6.91	2.57	2.58	0.07	3.69	0.277	50.07	0.03	0.75	7.19	99.22
145508	18.69	0.04	4.1	0.01	7.63	0.93	6.4	0.07	4.34	0.242	50.39	0.03	0.98	5.73	99.58
145527	17.69	0.05	5.53	0.01	7.07	1.86	2.44	0.05	4.2	0.249	54.64	0.04	0.86	4.86	99.55
145543	18.62	0.04	4.77	0.01	5.77	1.84	2.97	0.05	4.71	0.267	56	0.04	0.91	3.99	99.99
145562	18.21	0.04	5.57	0.01	6.77	1.83	2.94	0.06	4.41	0.264	53	0.04	0.9	5.9	99.94
145576	15.57	0.09	2.43	0.01	1.49	2.68	1.05	0.01	4.4	0.106	67.14	0.03	0.31	3.65	98.97
145601	18.22	0.06	6.35	0.005	7.44	1.53	3.07	0.09	4.5	0.264	52.25	0.05	0.83	4.7	99.36
146297	18.1	0.03	5.37	0.005	4.82	1.8	3.2	0.04	3.85	0.255	53.53	0.03	0.8	6.61	98.44
146314	19.08	0.03	5.72	0.005	6.66	1.49	2.83	0.06	4.08	0.284	53	0.04	0.78	5.33	99.39
146335	18.73	0.03	6.24	0.02	6.82	2.09	2.39	0.06	3.86	0.282	51.36	0.04	0.74	6.79	99.45
146352	17.12	0.03	4.51	0.01	5.94	1.07	2.75	0.06	4.54	0.268	57.44	0.04	0.69	5.4	99.87
146368	18.87	0.02	5.82	0.01	6.46	1.7	2.65	0.07	4.05	0.293	52.75	0.04	0.75	6.42	99.90
146390	19.33	0.02	6.64	0.005	6.34	1.35	2.51	0.06	4.17	0.301	53.08	0.05	0.78	4.94	99.58
146508	17.84	0.03	4.69	0.01	5.61	2.7	3.78	0.04	3.65	0.242	52.12	0.03	0.95	7.58	99.27
146526	18.21	0.06	5.85	0.005	4.56	1.8	2.57	0.04	4.46	0.262	55.41	0.06	0.68	5.97	99.94
146544	16.19	0.05	4.93	0.01	2.7	1.94	1.84	0.04	4.12	0.176	60.33	0.04	0.48	6.44	99.29
146565	18.4	0.15	4.93	0.005	2.51	2.86	2.06	0.03	3.66	0.354	56.06	0.04	0.63	8.26	99.95
146589	17.55	0.04	5.55	0.01	6.05	1.96	2.84	0.04	3.55	0.237	54.04	0.04	0.88	7.01	99.80
146613	17.75	0.02	7.42	0.005	3.83	0.92	2.36	0.06	6.13	0.237	53.34	0.04	0.8	6.25	99.16
146627	14.05	0.04	4.73	0.01	4.05	1.42	2.53	0.05	3.15	0.194	60.55	0.02	0.56	8.49	99.84
146637	16.12	0.12	4.01	0.01	2.46	2.83	1.87	0.04	2.79	0.135	61.18	0.02	0.39	6.83	98.81
146649	16.12	0.11	3.41	0.01	2.36	1.87	1.58	0.03	4.54	0.117	64.02	0.04	0.35	5.35	99.91
146657	16.41	0.05	2.6	0.01	1.57	1.45	1.29	0.03	5.4	0.118	66.34	0.03	0.35	4.18	99.83
146676	20.29	0.02	5.38	0.005	2.24	1.69	1.52	0.06	6.28	0.319	54.87	0.04	0.72	5.96	99.39
125188	19.14	0.08	4.14	0.005	3.69	2.22	1.99	0.02	4.76	0.307	55.53	0.04	0.58	6.13	98.63
125198	19.16	0.03	4.65	0.005	4.81	2.04	2.35	0.04	4.18	0.364	55.56	0.03	0.64	5.84	99.70

Project: Schaft Creek
Client: Copper Fox Metals Inc.
Data: Whole Rock by XRF
Comments: 2005 core samples were collected by MDAG on Feb 7'07.
 2006 core samples were collected by Copper Fox personnel in Sep '07.

Sample Id.	Al ₂ O ₃ (%)	BaO (%)	CaO (%)	Cr ₂ O ₃ (%)	Fe ₂ O ₃ (%)	K ₂ O (%)	MgO (%)	MnO (%)	Na ₂ O (%)	P ₂ O ₅ (%)	SiO ₂ (%)	SrO (%)	TiO ₂ (%)	LOI (%)	Total (%)
Method	ME-XRF06	ME-XRF06	ME-XRF06	ME-XRF06	ME-XRF06	ME-XRF06	ME-XRF06	ME-XRF06	ME-XRF06	ME-XRF06	ME-XRF06	ME-XRF06	ME-XRF06	ME-XRF06	ME-XRF06
MDL	0.01	0.01	0.01	0.01	0.01	0.01	0.01	0.01	0.01	0.01	0.01	0.01	0.01	0.01	0.01
125207	17.14	0.04	5.13	0.005	4.17	2.22	2.28	0.06	3.47	0.34	56.18	0.03	0.58	8.18	99.83
125228	16.46	0.05	2.84	0.01	1.96	1.43	1.34	0.02	5.56	0.114	65.02	0.04	0.33	4.65	99.82
125244	16.42	0.02	2.63	0.01	1.46	0.79	1.51	0.04	6.38	0.117	66.38	0.04	0.34	3.59	99.73
125257	18.42	0.03	11.26	0.03	8.09	0.39	7.12	0.14	2.12	0.136	47.27	0.03	0.88	3.92	99.84
125278	19.41	0.04	4.74	0.005	5.63	0.72	2.37	0.1	7.12	0.249	56.09	0.06	0.81	2.54	99.88
125596	18.85	0.03	6.96	0.005	6.94	1.44	2.8	0.09	4.06	0.273	50.81	0.04	0.75	6.76	99.81
125610	17.85	0.01	3.69	0.005	5.37	1.53	2.97	0.07	4.87	0.258	56.13	0.03	0.71	6.01	99.50
125626															0.00
125641	17.86	0.02	4.92	0.01	6.49	1.33	4.02	0.08	4.71	0.256	52.03	0.03	0.93	6.7	99.39
125669	16.53	0.02	4.19	0.01	5.63	1.89	2.99	0.07	3.86	0.299	56.64	0.02	0.82	5.58	98.55
125690	17.88	0.03	5.16	0.01	7.57	1.17	3.51	0.1	4.5	0.243	53.54	0.04	0.83	4.81	99.39
West Breccia Zone															
14018	16.2	0.13	2.53	0.005	3.77	2.92	1.74	0.05	4.01	0.14	62.92	0.05	0.42	3.69	98.58
14021	14.75	0.05	3.56	0.005	2.62	2.59	1.47	0.07	2.96	0.12	65.03	0.02	0.36	4.86	98.47
14036	14.93	0.06	2.56	0.005	3.72	2.51	1.51	0.05	3.13	0.12	64.89	0.03	0.38	4.53	98.43
14043	15.21	0.03	1.98	0.005	4.23	1.18	3.06	0.05	4.13	0.12	64.74	0.03	0.41	3.53	98.71
14060	15.16	0.04	4.27	0.005	5.14	1.42	3.28	0.05	3.71	0.26	58.18	0.05	0.73	6.18	98.48
14067	16.07	0.04	3.54	0.01	6.18	1.29	4.07	0.09	4.15	0.22	57.69	0.04	0.7	4.08	98.17
14076	16.09	0.05	5.61	0.005	7.43	1.58	3.72	0.19	2.64	0.21	55.56	0.04	0.72	5.1	98.95
14083	16.4	0.08	5.33	0.005	8.26	3.49	2.82	0.17	1.62	0.21	53.34	0.02	0.74	6.28	98.77
14099	15.15	0.1	4.16	0.005	3.38	3.94	1.47	0.14	0.73	0.11	63.71	0.01	0.31	5.67	98.89
14103	15	0.03	4.03	0.005	3.11	2.07	2.04	0.08	2.99	0.13	61.55	0.02	0.41	6.91	98.38
125046	17.86	0.02	5.49	0.01	5.19	0.99	3.66	0.15	4.79	0.244	55.16	0.05	0.83	5.17	99.61
125068	18.33	0.05	5.76	0.02	6.04	1.13	3.68	0.11	4.79	0.26	54.03	0.06	0.88	4.78	99.92
125073	18	0.07	4.77	0.02	3.28	1.94	2.65	0.07	4.52	0.258	58.16	0.05	0.64	5.29	99.72
125079	17.66	0.17	2.67	0.005	2.68	3.83	1.73	0.05	4.37	0.236	62.22	0.03	0.61	3.72	99.98
125084	18.5	0.1	5.46	0.01	5.87	1.55	3.55	0.2	4.16	0.267	55.29	0.07	0.9	3.95	99.88
125127	18.78	0.06	3.33	0.01	6.22	1.92	4.01	0.06	5.28	0.268	55.01	0.04	0.92	3.93	99.84
125129	15.88	0.03	2.46	0.01	4.86	1.7	3.21	0.05	4.61	0.232	62.02	0.03	0.78	3.95	99.82
125134	16.42	0.06	1.98	0.01	8.55	1.95	3.44	0.06	4.74	0.238	58.02	0.03	0.79	3.31	99.60
125142	16.47	0.04	2.88	0.02	6	1.38	3.6	0.11	4.51	0.221	59.53	0.03	0.73	4.34	99.86
125149	17.48	0.06	4.68	0.005	7.19	1.6	3.36	0.09	5.43	0.251	53.05	0.03	0.85	5.78	99.86
125154	19.05	0.02	3.49	0.005	2.07	0.65	1.69	0.04	7.96	0.352	59.48	0.03	0.63	4.39	99.86
125165	19.83	0.02	4.16	0.005	4.57	0.65	2.53	0.05	6.87	0.358	56.69	0.08	0.8	3.2	99.81
125176	18.59	0.03	3.67	0.005	5.24	1	2.84	0.06	6.19	0.309	56.01	0.05	0.65	4.5	99.14
146112	18.98	0.03	4.23	0.005	5.73	1.03	2.17	0.08	5.36	0.252	58	0.06	0.74	3.3	99.97
146115	16.96	0.07	10.19	0.01	10.35	0.68	6.28	0.18	3.05	0.266	47	0.05	1.49	3.39	99.97
146124	21.15	0.07	5.94	0.005	6.28	1.68	3.04	0.09	4.21	0.313	52.08	0.06	0.72	4.2	99.84
146127	15.87	0.06	3.57	0.01	2.49	1.97	1.02	0.03	3.8	0.115	66.01	0.02	0.36	4.15	99.48
146135	20.22	0.06	5.9	0.005	6.31	1.06	2.13	0.12	5.46	0.309	55.03	0.07	0.71	2.59	99.97
146149	20.29	0.06	6.09	0.005	5.9	1.16	1.81	0.11	5.36	0.298	54.75	0.07	0.69	3.35	99.94
146161	17.6	0.08	9.29	0.005	9.2	0.81	5.6	0.29	2.32	0.266	49.04	0.07	0.98	4.26	99.81
146164	19.16	0.06	5.15	0.005	9.53	0.97	6.36	0.24	3.44	0.317	49.46	0.05	1.05	3.95	99.74
145951	18.25	0.03	5.6	0.005	5.98	1.92	2.32	0.08	4.27	0.288	53.89	0.03	0.77	6.46	99.89
145956	18.33	0.02	4.77	0.005	7.26	1.52	3.76	0.1	4.36	0.258	52.29	0.03	0.87	6.16	99.73
145974	19.29	0.03	3.6	0.005	7.34	1.81	4.15	0.11	4.15	0.263	52.11	0.03	0.78	5.97	99.64

Project: Schaft Creek
Client: Copper Fox Metals Inc.
Data: Whole Rock by XRF
Comments: 2005 core samples were collected by MDAG on Feb 7'07.
 2006 core samples were collected by Copper Fox personnel in Sep '07.

Sample Id.	Al ₂ O ₃ (%)	BaO (%)	CaO (%)	Cr ₂ O ₃ (%)	Fe ₂ O ₃ (%)	K ₂ O (%)	MgO (%)	MnO (%)	Na ₂ O (%)	P ₂ O ₅ (%)	SiO ₂ (%)	SrO (%)	TiO ₂ (%)	LOI (%)	Total (%)
Method	ME-XRF06	ME-XRF06	ME-XRF06	ME-XRF06	ME-XRF06	ME-XRF06	ME-XRF06	ME-XRF06	ME-XRF06	ME-XRF06	ME-XRF06	ME-XRF06	ME-XRF06	ME-XRF06	ME-XRF06
MDL	0.01	0.01	0.01	0.01	0.01	0.01	0.01	0.01	0.01	0.01	0.01	0.01	0.01	0.01	0.01
145982	17.96	0.03	9.08	0.01	8.93	0.42	5.44	0.15	2.6	0.294	47	0.05	1.25	6.75	99.96
145992	18.64	0.03	4.06	0.005	5.71	1.48	2.83	0.1	5.41	0.272	55.12	0.03	0.77	4.98	99.44
145999	19.15	0.02	5.47	0.005	6.28	1.07	2.84	0.09	4.92	0.261	53.82	0.05	0.78	5.1	99.86
145834	19.33	0.02	4.42	0.005	6.1	0.78	2.85	0.14	5.99	0.267	55.46	0.08	0.76	3.53	99.73
145842	16.68	0.01	11.09	0.03	6.42	0.13	4.05	0.26	2.48	0.389	53.18	0.13	1.28	3.65	99.78
145852	17.8	0.005	6.27	0.01	4.54	0.17	1.81	0.16	5.03	0.211	61.07	0.11	0.67	1.99	99.85
145857	19.84	0.03	6.15	0.005	4.45	0.68	2.65	0.1	6	0.295	56.57	0.1	0.79	2.07	99.73
145871	18.98	0.03	5.98	0.005	5.98	1.16	2.46	0.13	4.56	0.248	55.05	0.07	0.67	4.53	99.85
145608	17.29	0.04	4.82	0.005	8.41	1.32	5	0.09	3.66	0.209	53.35	0.05	0.74	4.19	99.17
145614	17.2	0.06	4.82	0.005	8.45	1.51	4.31	0.11	3.89	0.209	54.56	0.05	0.74	3.89	99.80
145628	16.34	0.01	5.14	0.005	6.7	0.42	3.61	0.1	5.92	0.192	54	0.03	0.69	6.68	99.84
145640	16.97	0.05	5.91	0.01	7.9	1.5	4.03	0.15	3.76	0.205	53.09	0.04	0.73	4.68	99.03
145646	17.36	0.04	4.98	0.005	7.95	0.96	4.39	0.13	4.32	0.21	54.39	0.05	0.75	4.31	99.85
Paramount Zone															
125965	16.39	0.03	3.15	0.01	4.89	0.88	3	0.1	5.47	0.18	60.25	0.03	0.64	4.04	99.06
125974	16.48	0.04	2.58	0.005	6.61	1.81	3.36	0.06	4.01	0.19	58.07	0.02	0.62	5.19	99.05
125983	14.04	0.06	5.11	0.03	7.12	1.29	5.53	0.09	3.49	0.19	56.18	0.03	0.5	5.93	99.59
125988	17.59	0.08	6.55	0.01	8.55	1.55	5.29	0.15	3.38	0.254	50.3	0.06	0.96	4.3	99.02
126007	15.62	0.05	2.77	0.02	1.78	2.12	1.4	0.06	4.21	0.108	66.74	0.03	0.31	4.55	99.77
126031	15.92	0.1	2.54	0.01	2.19	1.57	1.33	0.03	5.57	0.117	66.83	0.04	0.36	3.24	99.85
126040	16.79	0.03	2.52	0.01	4.43	1.03	3.17	0.05	5.77	0.172	60.7	0.03	0.55	4.06	99.31
126054	12.76	0.04	6.75	0.04	6.97	0.86	6.65	0.2	2.3	0.217	52.9	0.02	0.6	8.96	99.27
126067	14.74	0.02	6.21	0.03	6.67	1.16	5.3	0.22	2.9	0.207	53.99	0.03	0.58	6.86	98.92
126081	13.3	0.15	2.51	0.02	2.88	3.43	1.61	0.09	1.32	0.098	68.17	0.02	0.31	4.33	98.24
126110	17.97	0.1	6.58	0.01	8.54	2.13	4.51	0.15	3.6	0.268	49.11	0.06	0.97	5.33	99.33
126118	15.95	0.04	5.02	0.01	5.99	1.98	4.09	0.12	3.14	0.356	52.58	0.02	1.1	7.77	98.17
125904	18.73	0.03	5.31	0.005	5.12	1.49	2.01	0.07	5.77	0.282	53.74	0.04	0.66	5.82	99.08
125919	19.58	0.03	3.2	0.005	6.47	1.22	2.92	0.07	6.42	0.276	54.34	0.05	0.73	4.42	99.73
125928	18.4	0.08	3.98	0.01	7.74	1.39	3.54	0.15	5.18	0.256	53.53	0.05	0.9	4.53	99.74
125933	17.68	0.06	5.09	0.005	9.24	1.08	4.74	0.17	4.53	0.395	47.48	0.04	1.25	7.71	99.47
125944	18.26	0.07	4.51	0.01	7.41	1.1	3.67	0.18	5.51	0.233	53.28	0.06	0.87	4.71	99.87
125952	15.36	0.04	3.91	0.01	3.44	2.07	1.71	0.05	3.88	0.117	62.17	0.02	0.34	6.01	99.13
125963	17.56	0.05	4.82	0.005	7.56	1.29	3.27	0.09	5.1	0.256	51.99	0.03	0.74	6.43	99.19
126120	16.75	0.06	2.15	0.02	2.02	1.1	1.35	0.03	5.92	0.11	67.38	0.05	0.32	2.6	99.86
126131	15.96	0.05	3.15	0.01	1.48	1.04	1.86	0.02	6.13	0.174	65.61	0.04	0.5	3.48	99.50
126142	17.22	0.03	3.78	0.01	2.46	1.09	2.52	0.04	5.76	0.191	62.62	0.04	0.6	3.42	99.78
126154	17.93	0.01	4.12	0.01	2.59	0.64	3.82	0.05	6.72	0.29	57.5	0.04	0.84	5.24	99.80
126171	15.23	0.11	4.3	0.01	4.27	1.83	2.69	0.05	4.03	0.176	58.64	0.04	0.6	6.92	98.90
126181	19.38	0.04	5.76	0.01	7.19	0.92	3.78	0.13	4.17	0.22	53.08	0.05	0.81	4.27	99.81
125806	16.38	0.12	3.53	0.01	3.54	2.34	1.96	0.05	4.86	0.155	62.5	0.05	0.49	3.84	99.83
125816	17.21	0.14	4.99	0.005	8.84	2	3.65	0.15	4.14	0.304	51.75	0.06	1.11	5.56	99.91
125833	16.07	0.08	2.8	0.01	2.24	2.34	1.36	0.04	4.68	0.111	66.32	0.04	0.35	3.4	99.84
125861	16.09	0.08	2.52	0.01	1.76	1.69	1.34	0.03	4.91	0.109	66.67	0.03	0.37	3.56	99.17
125875	15.55	0.1	2.98	0.01	2.12	2.49	1.27	0.04	4.44	0.116	66.4	0.04	0.4	3.84	99.80
125897	15.34	0.03	2.97	0.01	1.1	1.94	1.38	0.03	4.35	0.152	68.1	0.02	0.36	4.06	99.84

Project: Schaft Creek
Client: Copper Fox Metals Inc.
Data: Whole Rock by XRF
Comments: 2005 core samples were collected by MDAG on Feb 7'07.
 2006 core samples were collected by Copper Fox personnel in Sep '07.

Sample Id.	Al ₂ O ₃ (%)	BaO (%)	CaO (%)	Cr ₂ O ₃ (%)	Fe ₂ O ₃ (%)	K ₂ O (%)	MgO (%)	MnO (%)	Na ₂ O (%)	P ₂ O ₅ (%)	SiO ₂ (%)	SrO (%)	TiO ₂ (%)	LOI (%)	Total (%)
Method	ME-XRF06	ME-XRF06	ME-XRF06	ME-XRF06	ME-XRF06	ME-XRF06	ME-XRF06	ME-XRF06	ME-XRF06	ME-XRF06	ME-XRF06	ME-XRF06	ME-XRF06	ME-XRF06	ME-XRF06
MDL	0.01	0.01	0.01	0.01	0.01	0.01	0.01	0.01	0.01	0.01	0.01	0.01	0.01	0.01	
Tailings															
Maximum	17.7	0.06	5.02	0.01	5.54	1.86	3.35	0.09	4.9	0.26	60	0.05	0.77	6.05	
Minimum	16	0.04	4.01	0.01	4.1	1.69	2.67	0.06	4.46	0.19	55.2	0.03	0.6	4.08	
Mean	17.1	0.053	4.37	0.01	5.05	1.76	2.9	0.077	4.66	0.24	57.5	0.037	0.71	5.02	
Standard Deviation	0.94	0.012	0.57	0	0.82	0.087	0.39	0.015	0.22	0.04	2.42	0.012	0.098	0.99	
10 Percentile	16.3	0.044	4.02	0.01	4.38	1.7	2.67	0.064	4.49	0.2	55.6	0.03	0.63	4.25	
25 Percentile	16.8	0.05	4.04	0.01	4.8	1.72	2.67	0.07	4.54	0.22	56.2	0.03	0.68	4.5	
Median	17.5	0.06	4.07	0.01	5.51	1.74	2.67	0.08	4.61	0.26	57.1	0.03	0.77	4.92	
75 Percentile	17.6	0.06	4.54	0.01	5.52	1.8	3.01	0.085	4.76	0.26	58.6	0.04	0.77	5.48	
90 Percentile	17.7	0.06	4.83	0.01	5.53	1.84	3.21	0.088	4.84	0.26	59.4	0.046	0.77	5.82	
Interquartile Range (IC	0.85	0.01	0.5	0	0.72	0.085	0.34	0.015	0.22	0.036	2.41	0.01	0.085	0.98	
Variance	0.88	0.00013	0.32	0	0.68	0.0076	0.15	0.00023	0.05	0.0016	5.86	0.00013	0.0096	0.98	
Skewness	-1.67	-1.73	1.71	NA	-1.73	1.12	1.73	-0.94	0.9	-1.71	0.57	1.73	-1.73	0.44	
Coefficient of Variator	0.055	0.22	0.13	0	0.16	0.05	0.14	0.2	0.048	0.17	0.042	0.31	0.14	0.2	
Count	3	3	3	3	3	3	3	3	3	3	3	3	3	3	
High-Sulphide Histor															
Maximum	18.9	0.15	6	0.03	17.6	2.81	5.72	0.11	4.75	0.27	67.2	0.04	1.03	11.6	
Minimum	11.5	0.02	1.17	0.005	2.85	0.46	0.85	0.01	2.4	0.1	43.7	0.01	0.3	2.54	
Mean	15.2	0.056	2.65	0.0088	7.52	1.99	2.26	0.039	3.68	0.16	59.5	0.025	0.54	5.57	
Standard Deviation	2.26	0.043	1.75	0.0088	5.77	0.71	1.63	0.036	0.72	0.06	8.52	0.012	0.26	2.96	
10 Percentile	12.7	0.02	1.28	0.005	3.41	1.38	1.04	0.01	3.01	0.1	48.9	0.01	0.31	2.8	
25 Percentile	14.1	0.035	1.33	0.005	3.69	1.88	1.15	0.018	3.34	0.12	55.2	0.018	0.36	3.8	
Median	15.6	0.04	1.91	0.005	5.36	2.09	1.76	0.025	3.68	0.14	62.8	0.025	0.46	4.94	
75 Percentile	16.3	0.065	3.57	0.0062	8.36	2.28	2.73	0.042	4.08	0.17	65.8	0.032	0.62	6.17	
90 Percentile	17.2	0.1	4.76	0.016	16.3	2.66	3.88	0.089	4.46	0.24	66.6	0.04	0.88	9.04	
Interquartile Range (IC	2.23	0.03	2.24	0.0013	4.68	0.4	1.58	0.025	0.74	0.05	10.6	0.015	0.26	2.38	
Variance	5.12	0.0018	3.05	0.000077	33.3	0.5	2.64	0.0013	0.52	0.0036	72.5	0.00014	0.067	8.75	
Skewness	-0.15	1.78	1.15	2.63	1.33	-1.52	1.56	1.46	-0.36	1.21	-1.03	0	1.2	1.34	
Coefficient of Variator	0.15	0.76	0.66	1	0.77	0.35	0.72	0.94	0.2	0.38	0.14	0.48	0.48	0.53	
Count	8	8	8	8	8	8	8	8	8	8	8	8	8	8	

¹ Interquartile Range (IQR) = 75th percentile minus 25th percentile

² Coefficient of Variation (CoV) = standard deviation divided by mean

*NOTE: If data was reported as < detection limit half the detection limit is shown in italics and was used in subsequent calculations.
 Data in blue indicates a calculated parameter.*

Project: Schaft Creek
Client: Copper Fox Metals Inc.
Data: QA/QC Data - Comparison on ICP Metals and Whole Rock Analyses
Comments: 2005 core samples were collected by MDAG on Feb 7'07.
 2006 core samples were collected by Copper Fox personnel in Sep '07.

Sample Id.	Whole Rock Al * (ppm)	ICP Al (ppm)	Difference (%) ³	Whole Rock Ba * (ppm)	ICP Ba (ppm)	Difference (%) ³	Whole Rock Ca * (ppm)	ICP Ca (ppm)	Difference (%) ³	Whole Rock Cr * (ppm)	ICP Cr (ppm)	Difference (%) ³	Whole Rock Fe * (ppm)	ICP Fe (ppm)	Difference (%) ³
Main Zone															
14130	90551	85100	-6.02	537	440	-18.12	25657	26200	2.11	34	15	-56.15	18185	18000	-1.02
14144	96796	93900	-2.99	358	380	6.07	35377	37500	6.00	34	5	-85.38	35322	36100	2.20
14148	89069	81100	-8.95	627	560	-10.68	44740	46300	3.49	34	4	-88.31	39378	38300	-2.74
14156	81183	76900	-5.28	269	280	4.21	23513	24700	5.05	34	25	-26.92	17206	17400	1.13
14162	75997	79700	4.87	537	510	-5.10	53602	55900	4.29	68	71	3.77	41407	42500	2.64
14169	82242	76400	-7.10	90	100	11.65	22513	23200	3.05	34	16	-53.23	11820	11800	-0.17
14232	103041	94400	-8.39	179	140	-21.85	26229	26600	1.41	34	14	-59.08	26998	26400	-2.22
14250	95367	94400	-1.01	179	170	-5.10	39094	40700	4.11	34	12	-64.92	46093	45800	-0.64
14260	94467	89500	-5.26	179	170	-5.10	29874	30400	1.76	34	3	-91.23	43575	42300	-2.93
14276	104575	98400	-5.91	1075	1000	-6.96	41952	43100	2.74	34	17	-50.31	39168	38900	-0.69
14295	92615	89700	-3.15	90	110	22.81	37307	39100	4.81	34	12	-64.92	47632	47300	-0.70
14301	93779	87600	-6.59	269	300	11.65	35234	36600	3.88	34	15	-56.15	31265	31300	0.11
14323	100924	93600	-7.26	269	280	4.21	35878	37500	4.52	34	3	-91.23	38749	38700	-0.13
14332	104681	96200	-8.10	179	210	17.23	33376	33900	1.57	34	3	-91.23	36301	35500	-2.21
14345	103305	97300	-5.81	179	190	6.07	24585	25500	3.72	34	11	-67.85	22242	22100	-0.64
14348	105475	94300	-10.59	179	150	-16.26	22084	21500	-2.64	34	11	-67.85	35811	34700	-3.10
14797	96213	86900	-9.68	179	150	-16.26	36592	37800	3.30	34	6	-82.46	43365	42700	-1.53
14808	82242	81300	-1.15	179	170	-5.10	47456	48700	2.62	34	6	-82.46	38049	37600	-1.18
14816	90551	82900	-8.45	179	140	-21.85	32590	33300	2.18	34	5	-85.38	42386	41300	-2.56
14828	90498	89200	-1.43	717	710	-0.91	40738	43400	6.54	34	4	-88.31	40218	41200	2.44
14844	93197	91800	-1.50	358	300	-16.26	27158	28200	3.84	34	39	14.00	51758	51800	0.08
14680	92826	90500	-2.51	269	300	11.65	39594	41400	4.56	68	5	-92.69	44134	41400	-6.20
14871	98225	96200	-2.06	90	120	33.98	33019	34000	2.97	34	10	-70.77	45813	46100	0.63
14887	93144	96900	4.03	358	340	-5.10	47956	51800	8.02	34	20	-41.54	51129	53100	3.86
14689	83353	83800	0.54	90	120	33.98	19368	21800	12.56	34	10	-70.77	13709	14800	7.96
14695	95155	97000	1.94	179	170	-5.10	35592	39800	11.82	34	6	-82.46	36301	39900	9.92
14742	97801	90600	-7.36	179	120	-33.01	27444	27800	1.30	34	24	-29.85	33573	33500	-0.22
14666	92350	92100	-0.27	358	330	-7.89	37164	39300	5.75	34	21	-38.62	51618	53900	4.42
14685	87534	85900	-1.87	448	380	-15.15	32090	33100	3.15	34	5	-85.38	62390	63900	2.42
14685B	87746	83100	-5.29	358	310	-13.47	29731	29500	-0.78	34	7	-79.54	66097	59700	-9.68
14545	98330	94700	-3.69	896	860	-3.98	37021	38200	3.18	34	16	-53.23	41826	41700	-0.30
14565	91186	88300	-3.16	179	220	22.81	43239	45800	5.92	34	11	-67.85	36720	37200	1.31
14571	87217	82200	-5.75	448	430	-3.98	25086	25900	3.25	34	7	-79.54	27908	26900	-3.61
14578	88804	86800	-2.26	627	640	2.08	39808	42000	5.51	34	9	-73.69	39938	41600	4.16
14578B	86793	82400	-5.06	806	760	-5.72	41095	43200	5.12	34	10	-70.77	41616	39200	-5.81
14598	101506	92500	-8.87	179	220	22.81	32304	33500	3.70	34	3	-91.23	45463	46600	2.50
14893	92033	92000	-0.04	448	490	9.42	39808	41600	4.50	34	44	28.62	53087	53400	0.59
14899	96531	97000	0.49	358	330	-7.89	34091	35400	3.84	34	43	25.69	56934	56900	-0.06
14908	92985	95800	3.03	717	690	-3.70	35663	37900	6.27	34	39	14.00	52388	53200	1.55
14917	88646	85300	-3.77	806	740	-8.20	22727	23200	2.08	34	16	-53.23	23991	24200	0.87
14925	92509	87800	-5.09	358	390	8.86	34520	36000	4.29	34	30	-12.31	45953	46200	0.54
14998	94414	90100	-4.57	269	280	4.21	37879	39800	5.07	34	6	-82.46	43365	43600	0.54
15862	92350	87200	-5.58	269	290	7.93	40452	42200	4.32	34	4	-88.31	42106	41600	-1.20
15870	80866	81000	0.17	1075	1030	-4.17	43596	46400	6.43	34	27	-21.08	38329	39200	2.27
15879	90180	90600	0.47	806	760	-5.72	45597	48300	5.93	34	29	-15.23	51548	51500	-0.09

Project: Schaft Creek
 Client: Copper Fox Metals Inc.
Data: QA/QC Data - Comparison on ICP Metals and Whole Rock Analyses
 Comments: 2005 core samples were collected by MDAG on Feb 7'07.
 2006 core samples were collected by Copper Fox personnel in Sep '07.

Sample Id.	Whole Rock			ICP			Whole Rock			ICP			Whole Rock			ICP		
	Al *	Al	Difference	Ba *	Ba	Difference	Ca *	Ca	Difference	Cr *	Cr	Difference	Fe *	Fe	Difference			
	(ppm)	(ppm)	(%) ³	(ppm)	(ppm)	(%) ³	(ppm)	(ppm)	(%) ³	(ppm)	(ppm)	(%) ³	(ppm)	(ppm)	(%) ³			
15887	94414	87200	-7.64	448	440	-1.75	40166	41200	2.57	34	25	-26.92	37840	34600	-8.56			
15891	93303	89500	-4.08	1343	1250	-6.96	48313	51300	6.18	34	22	-35.69	37979	38500	1.37			
15908	91980	87100	-5.31	269	260	-3.24	43525	45200	3.85	34	24	-29.85	34412	34500	0.25			
15911	92033	88600	-3.73	448	410	-8.45	34877	35200	0.93	34	33	-3.54	47422	46500	-1.94			
125285	90551	86700	-4.25	448	420	-6.21	22441	23300	3.83	68	50	-26.92	27208	27400	0.71			
125288	80390	78400	-2.47	358	320	-10.68	65752	62100	-5.55	479	269	-43.84	64208	61200	-4.69			
125293	84200	82700	-1.78	179	170	-5.10	23228	24100	3.76	68	67	-2.08	36860	37200	0.92			
125305	95684	92600	-3.22	358	390	8.86	26872	27700	3.08	68	40	-41.54	31824	33100	4.01			
125311	96213	90300	-6.15	537	490	-8.82	22584	23500	4.05	34	32	-6.46	18535	19000	2.51			
125703	104575	87600	-16.23	179	150	-16.26	34448	33300	-3.33	68	29	-57.62	40637	39600	-2.55			
125728	96690	85700	-11.37	537	460	-14.40	35234	33800	-4.07	68	43	-37.15	48611	47400	-2.49			
125755	83777	69000	-17.64	448	400	-10.68	19297	18400	-4.65	68	53	-22.54	10701	10000	-6.55			
125772	94890	85800	-9.58	358	320	-10.68	36735	34700	-5.54	68	37	-45.92	43995	42100	-4.31			
125795	91609	83900	-8.42	627	520	-17.06	45454	44300	-2.54	68	30	-56.15	50919	50000	-1.80			
125422	99389	94800	-4.62	179	180	0.48	35663	36800	3.19	34	14	-59.08	43715	45600	4.31			
125435	98066	84700	-13.63	179	120	-33.01	36306	34800	-4.15	34	14	-59.08	47841	46200	-3.43			
125452	100659	89000	-11.58	179	120	-33.01	39808	38500	-3.29	34	8	-76.62	44344	43400	-2.13			
125476	79172	68500	-13.48	1433	1310	-8.59	22155	21500	-2.96	68	58	-15.23	13989	13500	-3.49			
125490	98436	92900	-5.62	90	90	0.48	34734	34700	-0.10	34	16	-53.23	49660	49900	0.48			
126192	100394	93200	-7.17	179	200	11.65	35020	37000	5.65	34	22	-35.69	28187	27600	-2.08			
126206	102511	102500	-0.01	448	430	-3.98	37236	39800	6.89	34	19	-44.46	35391	36400	2.85			
126225	99971	86100	-13.88	627	660	5.27	36021	35700	-0.89	34	18	-47.38	33643	31900	-5.18			
126244	101876	93600	-8.12	179	180	0.48	39022	41800	7.12	34	9	-73.69	34622	34800	0.51			
126266	102723	97100	-5.47	179	170	-5.10	34448	36300	5.38	34	13	-62.00	39518	39500	-0.05			
126279	94255	79700	-15.44	179	160	-10.68	42310	43100	1.87	68	20	-70.77	36720	35300	-3.87			
126288	98860	90500	-8.46	179	190	6.07	41309	42500	2.88	34	13	-62.00	29866	29000	-2.90			
126297	86476	88400	2.23	179	170	-5.10	51315	54100	5.43	34	24	-29.85	41686	42300	1.47			
126314	98913	93700	-5.27	179	220	22.81	40738	42700	4.82	34	20	-41.54	37630	37200	-1.14			
126329	92932	83200	-10.47	627	660	5.27	42453	43800	3.17	34	24	-29.85	31964	31100	-2.70			
126337	93356	88600	-5.09	358	370	3.28	41166	41900	1.78	34	23	-32.77	42596	40800	-4.22			
126351	95314	88100	-7.57	358	330	-7.89	44954	45300	0.77	34	20	-41.54	27488	27300	-0.68			
126427	91715	90800	-1.00	179	200	11.65	49957	51000	2.09	34	24	-29.85	58613	58900	0.49			
126430	94150	95100	1.01	179	180	0.48	42381	45500	7.36	34	12	-64.92	47422	50400	6.28			
126434	98595	82200	-16.63	179	160	-10.68	43668	42200	-3.36	34	11	-67.85	43855	41400	-5.60			
126443	92721	88300	-4.77	90	120	33.98	42167	42200	0.08	34	11	-67.85	48681	48000	-1.40			
126449	95155	94900	-0.27	448	450	0.48	49028	49600	1.17	68	49	-28.38	62040	62500	0.74			
126464	98225	93400	-4.91	269	200	-25.57	43954	45000	2.38	34	23	-32.77	42246	42400	0.36			
126492	97801	90400	-7.57	269	210	-21.85	42667	42900	0.55	68	15	-78.08	40917	40400	-1.26			
145655	96531	91100	-5.63	717	700	-2.31	46241	47100	1.86	34	13	-62.00	40637	40300	-0.83			
145669	96954	92300	-4.80	179	190	6.07	41738	42000	0.63	34	11	-67.85	53857	52300	-2.89			
145685	95790	86900	-9.28	179	130	-27.43	37521	37200	-0.86	34	19	-44.46	48261	46000	-4.69			
145694	94467	85100	-9.92	179	130	-27.43	44097	43700	-0.90	34	23	-32.77	50569	48500	-4.09			
145708	86793	83200	-4.14	90	100	11.65	32090	34700	8.13	34	20	-41.54	36021	36800	2.16			
145723	95737	80900	-15.50	179	160	-10.68	35449	34300	-3.24	34	23	-32.77	50989	47300	-7.23			
146798	97113	86300	-11.13	358	340	-5.10	40666	42700	5.00	34	16	-53.23	41477	41600	0.30			
146824	94044	90200	-4.09	269	230	-14.40	37521	38500	2.61	274	43	-84.29	53157	51900	-2.37			

Project: Schaft Creek
Client: Copper Fox Metals Inc.
Data: QA/QC Data - Comparison on ICP Metals and Whole Rock Analyses
Comments: 2005 core samples were collected by MDAG on Feb 7'07.
 2006 core samples were collected by Copper Fox personnel in Sep '07.

Sample Id.	Whole Rock			ICP			Whole Rock			ICP			Whole Rock			ICP		
	Al *	Al	Difference	Ba *	Ba	Difference	Ca *	Ca	Difference	Cr *	Cr	Difference	Fe *	Fe	Difference			
	(ppm)	(ppm)	(%) ³	(ppm)	(ppm)	(%) ³	(ppm)	(ppm)	(%) ³	(ppm)	(ppm)	(%) ³	(ppm)	(ppm)	(%) ³			
146831	90392	87200	-3.53	179	170	-5.10	38093	38800	1.86	68	44	-35.69	45673	45100	-1.26			
146843																		
146861	99495	94200	-5.32	448	430	-3.98	40809	42000	2.92	34	21	-38.62	43225	42100	-2.60			
146868	100553	89100	-11.39	269	270	0.48	38379	37200	-3.07	34	15	-56.15	36860	34300	-6.95			
126352	96161	96100	-0.06	358	320	-10.68	35949	38400	6.82	68	44	-35.69	49240	52000	5.60			
126358	94150	92500	-1.75	269	260	-3.24	34091	36700	7.65	68	41	-40.08	49730	51900	4.36			
126374	94573	90700	-4.10	269	270	0.48	36521	37700	3.23	68	45	-34.23	55325	55100	-0.41			
126384	93991	91000	-3.18	269	280	4.21	37521	39500	5.27	34	33	-3.54	47841	48700	1.79			
126391	102564	89100	-13.13	358	320	-10.68	44382	42200	-4.92	34	11	-67.85	49240	45300	-8.00			
146172	91027	72200	-20.68	269	210	-21.85	36235	34500	-4.79	34	27	-21.08	47981	43700	-8.92			
146182	100871	85800	-14.94	179	210	17.23	39094	37400	-4.33	34	27	-21.08	50569	46400	-8.24			
146203	94890	85400	-10.00	179	130	-27.43	28087	29300	4.32	34	27	-21.08	29726	28700	-3.45			
146214	94202	81900	-13.06	269	180	-33.01	41881	41500	-0.91	34	17	-50.31	40567	38400	-5.34			
146221	92191	86400	-6.28	269	290	7.93	37879	36400	-3.90	34	14	-59.08	58403	54300	-7.03			
146238	98913	94800	-4.16	269	300	11.65	42024	42700	1.61	68	41	-40.08	63859	62300	-2.44			
147034	100977	88900	-11.96	179	200	11.65	28945	29300	1.23	34	19	-44.46	35182	33900	-3.64			
147038	84782	76000	-10.36	1164	1130	-2.95	25943	26500	2.15	68	48	-29.85	24410	23500	-3.73			
147051	99812	88300	-11.53	896	880	-1.75	36306	35800	-1.39	68	23	-66.38	41686	39800	-4.53			
147070	100977	101500	0.52	179	180	0.48	50672	54300	7.16	68	26	-62.00	56724	58300	2.78			
147087	93462	86600	-7.34	179	120	-33.01	35735	35200	-1.50	34	25	-26.92	69174	66900	-3.29			
147097	99865	94700	-5.17	1075	1010	-6.03	43525	44700	2.70	34	8	-76.62	48331	47400	-1.93			
145508	98913	91400	-7.60	358	360	0.48	29302	29900	2.04	68	43	-37.15	53367	53700	0.62			
145527	93620	95400	1.90	448	490	9.42	39523	42700	8.04	68	42	-38.62	49450	51900	4.95			
145543	98542	87700	-11.00	358	370	3.28	34091	33700	-1.15	68	46	-32.77	40357	38200	-5.35			
145562	96372	89100	-7.55	358	290	-19.05	39808	39500	-0.77	68	42	-38.62	47352	45300	-4.33			
145576	82401	73700	-10.56	806	750	-6.96	17367	17400	0.19	68	62	-9.38	10422	10100	-3.09			
145601	96425	96800	0.39	537	560	4.21	45383	48000	5.77	34	30	-12.31	52038	53800	3.39			
146297	95790	82600	-13.77	269	250	-6.96	38379	37900	-1.25	34	17	-50.31	33713	32100	-4.78			
146314	100977	83900	-16.91	269	220	-18.12	40880	39500	-3.38	34	21	-38.62	46582	43200	-7.26			
146335	99124	87000	-12.23	269	220	-18.12	44597	43200	-3.13	137	16	-88.31	47702	44100	-7.55			
146352	90604	77000	-15.01	269	220	-18.12	32233	31700	-1.65	68	35	-48.85	41547	38100	-8.30			
146368	99865	81100	-18.79	179	170	-5.10	41595	39800	-4.32	68	19	-72.23	45184	40900	-9.48			
146390	102300	93800	-8.31	179	230	28.40	47456	47600	0.30	34	5	-85.38	44344	43500	-1.90			
146508	94414	90400	-4.25	269	250	-6.96	33519	35100	4.72	68	48	-29.85	39238	40300	2.71			
146526	96372	88500	-8.17	537	470	-12.54	41810	41900	0.22	34	30	-12.31	31894	31000	-2.80			
146544	85682	83200	-2.90	448	460	2.72	35234	37000	5.01	68	47	-31.31	18885	19100	1.14			
146565	97378	79900	-17.95	1343	1230	-8.45	35234	35300	0.19	34	29	-15.23	17556	16800	-4.31			
146589	92879	83600	-9.99	358	370	3.28	39665	39900	0.59	68	46	-32.77	42316	40900	-3.35			
146613	93938	91400	-2.70	179	130	-27.43	53030	56300	6.17	34	23	-32.77	26788	27000	0.79			
146627	74356	71100	-4.38	358	340	-5.10	33805	34800	2.94	68	49	-28.38	28327	28600	0.96			
146637	85311	77600	-9.04	1075	1060	-1.38	28659	29800	3.98	68	71	3.77	17206	17000	-1.20			
146649	85311	79900	-6.34	985	980	-0.53	24371	25500	4.63	68	53	-22.54	16507	16600	0.57			
146657	86846	79400	-8.57	448	410	-8.45	18582	19100	2.79	68	66	-3.54	10981	10700	-2.56			
146676	107380	92300	-14.04	179	230	28.40	38450	39400	2.47	34	11	-67.85	15667	15400	-1.71			
125188	101294	93100	-8.09	717	650	-9.28	29588	30600	3.42	34	19	-44.46	25809	26700	3.45			
125198	101400	91000	-10.26	269	290	7.93	33233	33700	1.40	34	25	-26.92	33643	33800	0.47			

Project: Schaft Creek
Client: Copper Fox Metals Inc.
Data: QA/QC Data - Comparison on ICP Metals and Whole Rock Analyses
Comments: 2005 core samples were collected by MDAG on Feb 7'07.
2006 core samples were collected by Copper Fox personnel in Sep '07.

Sample Id.	Whole Rock			ICP			Whole Rock			ICP			Whole Rock			ICP		
	Al *	Al	Difference	Ba *	Ba	Difference	Ca *	Ca	Difference	Cr *	Cr	Difference	Fe *	Fe	Difference			
	(ppm)	(ppm)	(%) ³	(ppm)	(ppm)	(%) ³	(ppm)	(ppm)	(%) ³	(ppm)	(ppm)	(%) ³	(ppm)	(ppm)	(%) ³			
125207	90710	78300	-13.68	358	370	3.28	36664	35800	-2.36	34	31	-9.38	29166	28600	-1.94			
125228	87111	80000	-8.16	448	430	-3.98	20297	20800	2.48	68	56	-18.15	13709	13800	0.66			
125244	86899	74600	-14.15	179	170	-5.10	18796	18000	-4.24	68	51	-25.46	10212	9700	-5.01			
125257	97484	86900	-10.86	269	210	-21.85	80474	79000	-1.83	205	126	-38.62	56584	55800	-1.39			
125278	102723	97700	-4.89	358	310	-13.47	33876	34500	1.84	34	17	-50.31	39378	39700	0.82			
125596	99759	88100	-11.69	269	220	-18.12	49743	48900	-1.69	34	12	-64.92	48541	48000	-1.11			
125610	94467	85700	-9.28	90	130	45.14	26372	26600	0.86	34	18	-47.38	37560	38700	3.04			
125626																		
125641	94520	89200	-5.63	179	140	-21.85	35163	35800	1.81	68	42	-38.62	45393	47100	3.76			
125669	87481	84700	-3.18	179	110	-38.59	29946	30200	0.85	68	37	-45.92	39378	39700	0.82			
125690	94626	88100	-6.90	269	270	0.48	36878	36900	0.06	68	33	-51.77	52947	53900	1.80			
West Breccia Zone																		
14018	85735	80300	-6.34	1164	1120	-3.81	18082	17800	-1.56	34	24	-29.85	26369	25800	-2.16			
14021	78061	77000	-1.36	448	460	2.72	25443	26200	2.97	34	21	-38.62	18325	18100	-1.23			
14036	79014	74100	-6.22	537	500	-6.96	18296	18400	0.57	34	20	-41.54	26019	25600	-1.61			
14043	80495	75600	-6.08	269	230	-14.40	14151	14000	-1.07	34	31	-9.38	29586	28500	-3.67			
14060	80231	79600	-0.79	358	380	6.07	30517	31400	2.89	34	26	-24.00	35951	35900	-0.14			
14067	85047	85100	0.06	358	370	3.28	25300	25900	2.37	68	36	-47.38	43225	42900	-0.75			
14076	85153	90000	5.69	448	410	-8.45	40094	43400	8.24	34	33	-3.54	51968	54600	5.06			
14083	86793	88500	1.97	717	700	-2.31	38093	40300	5.79	34	49	43.23	57773	57800	0.05			
14099	80178	72400	-9.70	896	770	-14.03	29731	29500	-0.78	34	16	-53.23	23641	22300	-5.67			
14103	79384	76000	-4.26	269	250	-6.96	28802	29300	1.73	34	20	-41.54	21752	21200	-2.54			
125046	94520	82200	-13.03	179	210	17.23	39237	38600	-1.62	68	35	-48.85	36301	35500	-2.21			
125068	97007	91500	-5.68	448	440	-1.75	41166	42500	3.24	137	45	-67.12	42246	43200	2.26			
125073	95261	82500	-13.40	627	590	-5.90	34091	33500	-1.73	137	27	-80.27	22942	22000	-4.10			
125079	93462	78800	-15.69	1523	1380	-9.37	19082	18500	-3.05	34	37	8.15	18745	17600	-6.11			
125084	97907	84900	-13.29	896	800	-10.68	39022	37800	-3.13	68	47	-31.31	41057	39400	-4.04			
125127	99389	87600	-11.86	537	500	-6.96	23799	23600	-0.84	68	35	-48.85	43505	42400	-2.54			
125129	84041	76500	-8.97	269	270	0.48	17581	17500	-0.46	68	69	0.85	33993	33100	-2.63			
125134	86899	79900	-8.05	537	470	-12.54	14151	14500	2.47	68	58	-15.23	59802	59100	-1.17			
125142	87164	78500	-9.94	358	310	-13.47	20583	20500	-0.40	137	92	-32.77	41966	41100	-2.06			
125149	92509	85500	-7.58	537	470	-12.54	33448	31600	-5.52	34	32	-6.46	50289	48600	-3.36			
125154	100818	85800	-14.90	179	150	-16.26	24943	23500	-5.78	34	23	-32.77	14478	13500	-6.76			
125165	104946	97300	-7.29	179	160	-10.68	29731	29500	-0.78	34	14	-59.08	31964	32100	0.42			
125176	98383	86000	-12.59	269	240	-10.68	26229	25400	-3.16	34	15	-56.15	36650	36000	-1.77			
146112	100447	92900	-7.51	269	260	-3.24	30232	31600	4.53	34	30	-12.31	40078	39000	-2.69			
146115	89757	89100	-0.73	627	550	-12.28	72827	71900	-1.27	68	41	-40.08	72392	69100	-4.55			
146124	111932	96300	-13.97	627	570	-9.09	42453	40800	-3.89	34	12	-64.92	43925	40500	-7.80			
146127	83988	68000	-19.04	537	510	-5.10	25515	25200	-1.23	68	63	-7.92	17416	15700	-9.85			
146135	107010	95600	-10.66	537	490	-8.82	42167	41600	-1.34	34	18	-47.38	44134	41600	-5.74			
146149	107380	87600	-18.42	537	470	-12.54	43525	41400	-4.88	34	25	-26.92	41267	37200	-9.85			
146161	93144	88900	-4.56	717	690	-3.70	66395	64500	-2.85	34	21	-38.62	64348	60400	-6.14			
146164	101400	83700	-17.46	537	510	-5.10	36807	35100	-4.64	34	15	-56.15	66656	60600	-9.09			
145951	96584	90200	-6.61	269	290	7.93	40023	42000	4.94	34	18	-47.38	41826	41500	-0.78			
145956	97007	83800	-13.61	179	150	-16.26	34091	32500	-4.67	34	27	-21.08	50779	47400	-6.65			
145974	102088	86700	-15.07	269	230	-14.40	25729	25700	-0.11	34	8	-76.62	51339	48700	-5.14			

Project: Schaft Creek
 Client: Copper Fox Metals Inc.
Data: QA/QC Data - Comparison on ICP Metals and Whole Rock Analyses
 Comments: 2005 core samples were collected by MDAQ on Feb 7'07.
 2006 core samples were collected by Copper Fox personnel in Sep '07.

Sample Id.	Whole Rock			ICP			Whole Rock			ICP			Whole Rock			ICP		
	Al *	Al	Difference	Ba *	Ba	Difference	Ca *	Ca	Difference	Cr *	Cr	Difference	Fe *	Fe	Difference			
	(ppm)	(ppm)	(%) ³	(ppm)	(ppm)	(%) ³	(ppm)	(ppm)	(%) ³	(ppm)	(ppm)	(%) ³	(ppm)	(ppm)	(%) ³			
145982	95049	90400	-4.89	269	230	-14.40	64894	62000	-4.46	68	23	-66.38	62460	57900	-7.30			
145992	98648	77100	-21.84	269	180	-33.01	29017	26800	-7.64	34	31	-9.38	39938	35600	-10.86			
145999	101347	82700	-18.40	179	160	-10.68	39094	35300	-9.70	34	15	-56.15	43925	38600	-12.12			
145834	102300	87500	-14.47	179	150	-16.26	31589	30700	-2.82	34	24	-29.85	42666	39200	-8.12			
145842	88275	88400	0.14	90	30	-66.51	79259	78000	-1.59	205	106	-48.36	44904	42600	-5.13			
145852	94202	84100	-10.72	45	40	-10.68	44811	43600	-2.70	68	56	-18.15	31754	29400	-7.41			
145857	104999	94000	-10.48	269	240	-10.68	43954	44700	1.70	34	31	-9.38	31125	29900	-3.94			
145871	100447	88200	-12.19	269	290	7.93	42739	41700	-2.43	34	30	-12.31	41826	39300	-6.04			
145608	91503	91900	0.43	358	390	8.86	34448	36900	7.12	34	28	-18.15	58823	60800	3.36			
145614	91027	90000	-1.13	537	520	-3.24	34448	36200	5.09	34	33	-3.54	59102	59600	0.84			
145628	86476	78900	-8.76	90	80	-10.68	36735	36500	-0.64	34	25	-26.92	46862	46100	-1.63			
145640	89810	92100	2.55	448	420	-6.21	42238	44300	4.88	68	43	-37.15	55255	57100	3.34			
145646	91874	89600	-2.47	358	330	-7.89	35592	37000	3.96	34	31	-9.38	55605	55900	0.53			
Paramount Zone																		
125965	86740	88900	2.49	269	260	-3.24	22513	25600	13.71	68	68	-0.62	34202	36800	7.59			
125974	87217	78700	-9.76	358	300	-16.26	18439	18200	-1.30	34	38	11.08	46233	44700	-3.32			
125983	74303	74200	-0.14	537	520	-3.24	36521	37000	1.31	205	141	-31.31	49800	48600	-2.41			
125988	93091	93800	0.76	717	660	-7.89	46812	47600	1.68	68	46	-32.77	59802	58700	-1.84			
126007	82665	79000	-4.43	448	470	4.95	19797	21300	7.59	137	81	-40.81	12450	12600	1.21			
126031	84253	80000	-5.05	896	850	-5.10	18153	18700	3.01	68	71	3.77	15318	15100	-1.42			
126040	88857	86100	-3.10	269	280	4.21	18010	18400	2.16	68	101	47.62	30985	30400	-1.89			
126054	67529	67400	-0.19	358	410	14.44	48242	48100	-0.29	274	196	-28.38	48751	47900	-1.75			
126067	78008	75400	-3.34	179	200	11.65	44382	43600	-1.76	205	123	-40.08	46652	44300	-5.04			
126081	70387	67400	-4.24	1343	1270	-5.47	17939	18600	3.69	137	108	-21.08	20144	20500	1.77			
126110	95102	95700	0.63	896	840	-6.21	47027	48700	3.56	68	54	-21.08	59732	59900	0.28			
126118	84412	79000	-6.41	358	330	-7.89	35878	35400	-1.33	68	76	11.08	41896	40300	-3.81			
125904	99124	91400	-7.79	269	270	0.48	37950	38500	1.45	34	17	-50.31	35811	34700	-3.10			
125919	103623	95400	-7.94	269	240	-10.68	22870	22700	-0.74	34	13	-62.00	45254	43100	-4.76			
125928	97378	82800	-14.97	717	610	-14.87	28445	27800	-2.27	68	38	-44.46	54136	50100	-7.46			
125933	93567	94200	0.68	537	510	-5.10	36378	38300	5.28	34	27	-21.08	64628	66800	3.36			
125944	96637	95900	-0.76	627	610	-2.71	32233	33800	4.86	68	36	-47.38	51828	51300	-1.02			
125952	81289	74900	-7.86	358	390	8.86	27945	29700	6.28	68	76	11.08	24061	24000	-0.25			
125963	92932	90800	-2.29	448	400	-10.68	34448	35800	3.92	34	26	-24.00	52877	53300	0.80			
126120	88646	85400	-3.66	537	510	-5.10	15366	16400	6.73	137	85	-37.88	14129	14400	1.92			
126131	84465	82400	-2.44	448	450	0.48	22513	24600	9.27	68	53	-22.54	10352	10700	3.37			
126142	91133	82000	-10.02	269	280	4.21	27015	27600	2.16	68	50	-26.92	17206	16400	-4.69			
126154	94890	83800	-11.69	90	120	33.98	29445	30100	2.22	68	37	-45.92	18115	17700	-2.29			
126171	80601	80000	-0.75	985	990	0.48	30732	33900	10.31	68	52	-24.00	29866	30400	1.79			
126181	102564	97400	-5.04	358	310	-13.47	41166	41800	1.54	68	44	-35.69	50289	49000	-2.56			
125806	86687	79600	-8.18	1075	1060	-1.38	25229	25500	1.08	68	66	-3.54	24760	24800	0.16			
125816	91080	91800	0.79	1254	1180	-5.90	35663	36800	3.19	34	27	-21.08	61830	64500	4.32			
125833	85047	77700	-8.64	717	670	-6.49	20011	20800	3.94	68	94	37.38	15667	15900	1.48			
125861	85153	81900	-3.82	717	750	4.67	18010	19400	7.72	68	76	11.08	12310	13200	7.23			
125875	82295	73900	-10.20	896	800	-10.68	21298	21800	2.36	68	71	3.77	14828	14800	-0.19			
125897	81183	73800	-9.09	269	250	-6.96	21226	21500	1.29	68	65	-5.00	7694	7400	-3.82			

Project: Schaft Creek
Client: Copper Fox Metals Inc.
Data: QA/QC Data - Comparison on ICP Metals and Whole Rock Analyses
Comments: 2005 core samples were collected by MDAG on Feb 7'07.
2006 core samples were collected by Copper Fox personnel in Sep '07.

Sample Id.	Whole Rock Al * (ppm)	ICP Al (ppm)	Difference (%) ³	Whole Rock Ba * (ppm)	ICP Ba (ppm)	Difference (%) ³	Whole Rock Ca * (ppm)	ICP Ca (ppm)	Difference (%) ³	Whole Rock Cr * (ppm)	ICP Cr (ppm)	Difference (%) ³	Whole Rock Fe * (ppm)	ICP Fe (ppm)	Difference (%) ³
Tailings															
LIARD ZONE	93726	79200	-15.50	358	290	-19.05	35878	34000	-5.23	68	23	-66.38	38749	35400	-8.64
PARAMOUNT	84729	70400	-16.91	537	430	-19.98	28659	26900	-6.14	68	45	-34.23	28677	25600	-10.73
WEST BRECCIA	92826	89400	-3.69	537	460	-14.40	29088	28000	-3.74	68	50	-26.92	38539	37500	-2.70
High-Sulphide Histor															
T112 (171' - 172')	69858	71700	2.64	179	100	-44.18	42882	42100	-1.82	68	16	-76.62	109602	107000	-2.37
T113 (81' - 82')	85788	86100	0.36	1343	1370	1.97	8362	8500	1.65	34	15	-56.15	25529	25800	1.06
T113 (983' - 985')	78908	81100	2.78	179	200	11.65	23942	24600	2.75	34	33	-3.54	41477	42000	1.26
T140 (30' - 31')	99918	98200	-1.72	358	330	-7.89	30232	31000	2.54	34	1	-98.54	33853	33400	-1.34
T166 (389' - 390')	86317	85800	-0.60	537	490	-8.82	16581	16900	1.92	34	28	-18.15	19934	19600	-1.68
T185 (116' - 117')	87111	84800	-2.65	717	430	-39.99	9434	9400	-0.36	205	9	-95.62	25879	25500	-1.47
T207 (261.5' - 262')	76367	72400	-5.20	358	220	-38.59	10720	10400	-2.99	34	28	-18.15	41057	39600	-3.55
T207 (269' - 271')	60808	57200	-5.93	358	190	-46.97	9505	9100	-4.27	34	10	-70.77	123451	128500	4.09

All Data															
Maximum			5.69			45.1			13.7			47.6			9.92
Minimum			-21.8			-66.5			-9.7			-98.5			-12.1
Mean			-6.66			-5.19			1.58			-39.8			-1.61
Standard Deviation			5.46			14.3			3.85			28.1			3.77
10 Percentile			-14.1			-19.6			-3.59			-77.5			-6.87
25 Percentile			-10.2			-10.7			-1.26			-59.1			-3.81
Median			-6.02			-5.1			1.92			-38.6			-1.53
75 Percentile			-2.8			2.4			4.08			-21.8			0.77
90 Percentile			0.28			11.6			6.18			-3.54			2.96
Interquartile Range (IQR)			7.43			13.1			5.34			37.3			4.58
Variance			29.9			203			14.8			791			14.2
Skewness			-0.31			-0.091			0.0043			0.25			-0.11
Coefficient of Variator			-0.82			-2.75			2.43			-0.71			-2.33
Count			235			235			235			235			235

Main Zone															
Maximum			4.87			45.1			12.6			28.6			9.92
Minimum			-20.7			-38.6			-5.55			-92.7			-9.68
Mean			-6.66			-3.69			2.12			-46.2			-1.15
Standard Deviation			5.06			14.5			3.54			26.4			3.55
10 Percentile			-13.7			-21.8			-3.26			-82.5			-5.7
25 Percentile			-9.97			-10.7			0.064			-67.8			-3.33
Median			-5.86			-5.1			2.59			-44.5			-1.07
75 Percentile			-3.19			4.21			4.52			-29.8			0.86
90 Percentile			-0.049			11.6			6.17			-12.3			2.94
Interquartile Range (IQR)			6.78			14.9			4.45			38			4.19
Variance			25.6			209			12.5			697			12.6
Skewness			-0.31			0.41			-0.13			0.27			-0.052
Coefficient of Variator			-0.76			-3.92			1.67			-0.57			-3.09
Count			146			146			146			146			146

Project: Schaft Creek
 Client: Copper Fox Metals Inc.
Data: QA/QC Data - Comparison on ICP Metals and Whole Rock Analyses
 Comments: 2005 core samples were collected by MDAG on Feb 7'07.
 2006 core samples were collected by Copper Fox personnel in Sep '07.

Sample Id.	Whole Rock Al * (ppm)	ICP Al (ppm)	Difference (%) ³	Whole Rock Ba * (ppm)	ICP Ba (ppm)	Difference (%) ³	Whole Rock Ca * (ppm)	ICP Ca (ppm)	Difference (%) ³	Whole Rock Cr * (ppm)	ICP Cr (ppm)	Difference (%) ³	Whole Rock Fe * (ppm)	ICP Fe (ppm)	Difference (%) ³
West Breccia Zone															
Maximum			5.69			17.2			8.24			43.2			5.06
Minimum			-21.8			-66.5			-9.7			-80.3			-12.1
Mean			-8.49			-8.38			-0.52			-31.9			-3.61
Standard Deviation			6.46			12.1			3.88			24.5			3.86
10 Percentile			-16.4			-15.1			-4.75			-61.4			-8.51
25 Percentile			-13.3			-12.5			-2.95			-48.6			-6.12
Median			-8.76			-8.82			-1.07			-32.8			-3.36
75 Percentile			-4.41			-3.47			2.42			-12.3			-1.2
90 Percentile			0.094			4.39			4.9			-5.29			0.65
Interquartile Range (IC			8.93			9.07			5.37			36.3			4.92
Variance			41.7			145			15			600			14.9
Skewness			0.11			-2.27			0.18			0.39			-0.042
Coefficient of Variator			-0.76			-1.44			-7.51			-0.77			-1.07
Count			47			47			47			47			47
Paramount Zone															
Maximum			2.49			34			13.7			47.6			7.59
Minimum			-15			-16.3			-2.27			-62			-7.46
Mean			-4.72			-1.96			3.31			-17.8			-0.53
Standard Deviation			4.39			9.96			3.72			25.9			3.48
10 Percentile			-10			-10.7			-1.3			-45.9			-4.69
25 Percentile			-8.06			-7.42			1.3			-36.8			-2.83
Median			-4.24			-5.1			2.36			-22.5			-1.02
75 Percentile			-0.75			2.35			5.07			1.58			1.63
90 Percentile			0.68			8.86			7.72			11.1			3.37
Interquartile Range (IC			7.3			9.77			3.77			38.4			4.46
Variance			19.2			99.2			13.8			671			12.1
Skewness			-0.32			1.67			0.87			0.7			0.49
Coefficient of Variator			-0.93			-5.07			1.12			-1.46			-6.6
Count			31			31			31			31			31

Project: Schaft Creek
Client: Copper Fox Metals Inc.
Data: QA/QC Data - Comparison on ICP Metals and Whole Rock Analyses
Comments: 2005 core samples were collected by MDAG on Feb 7'07.
2006 core samples were collected by Copper Fox personnel in Sep '07.

Sample Id.	Whole Rock Al * (ppm)	ICP Al (ppm)	Difference (%) ³	Whole Rock Ba * (ppm)	ICP Ba (ppm)	Difference (%) ³	Whole Rock Ca * (ppm)	ICP Ca (ppm)	Difference (%) ³	Whole Rock Cr * (ppm)	ICP Cr (ppm)	Difference (%) ³	Whole Rock Fe * (ppm)	ICP Fe (ppm)	Difference (%) ³
Tailings															
Maximum			-3.69			-14.4			-3.74			-26.9			-2.7
Minimum			-16.9			-20			-6.14			-66.4			-10.7
Mean			-12			-17.8			-5.04			-42.5			-7.36
Standard Deviation			7.26			2.99			1.21			21			4.17
10 Percentile			-16.6			-19.8			-5.96			-60			-10.3
25 Percentile			-16.2			-19.5			-5.69			-50.3			-9.69
Median			-15.5			-19.1			-5.23			-34.2			-8.64
75 Percentile			-9.59			-16.7			-4.49			-30.6			-5.67
90 Percentile			-6.05			-15.3			-4.04			-28.4			-3.89
Interquartile Range (IC)			6.61			2.79			1.2			19.7			4.02
Variance			52.7			8.95			1.47			441			17.4
Skewness			1.66			1.55			0.71			-1.5			1.26
Coefficient of Variator			-0.6			-0.17			-0.24			-0.49			-0.57
Count			3			3			3			3			3
High-Sulphide Histor															
Maximum			2.78			11.6			2.75			-3.54			4.09
Minimum			-5.93			-47			-4.27			-98.5			-3.55
Mean			-1.29			-21.6			-0.071			-54.7			-0.5
Standard Deviation			3.25			23.3			2.7			37.1			2.46
10 Percentile			-5.42			-45			-3.37			-96.5			-2.73
25 Percentile			-3.29			-41			-2.11			-81.4			-1.85
Median			-1.16			-23.7			0.65			-63.5			-1.4
75 Percentile			0.93			-5.42			2.08			-18.2			1.11
90 Percentile			2.68			4.88			2.6			-13.8			2.11
Interquartile Range (IC)			4.22			35.6			4.19			63.2			2.96
Variance			10.6			542			7.28			1375			6.06
Skewness			-0.16			0.24			-0.49			0.24			0.87
Coefficient of Variator			-2.52			-1.08			-37.8			-0.68			-4.94
Count			8			8			8			8			8

¹ Interquartile Range (IQR) = 75th percentile minus 25th percentile

² Coefficient of Variation (CoV) = standard deviation divided by mean

³ Difference (%) = (ICP - Whole Rock) * 100 / Whole Rock

* Element calculated from Whole Rock XRF analysis

$$\text{Al (Whole Rock)} = (\text{Al}_2\text{O}_3 * 2 * 10000 * 26.98) / (2 * 26.98 + 3 * 16)$$

$$\text{Ba (Whole Rock)} = (\text{BaO} * 10000 * 137.34) / (137.34 + 16)$$

$$\text{Ca (Whole Rock)} = (\text{CaO} * 10000 * 40.08) / (40.08 + 16)$$

$$\text{Cr (Whole Rock)} = (\text{Cr}_2\text{O}_3 * 2 * 10000 * 52.00) / (2 * 52.00 + 3 * 16)$$

$$\text{Fe (Whole Rock)} = (\text{Fe}_2\text{O}_3 * 2 * 10000 * 55.85) / (2 * 55.85 + 3 * 16)$$

Project: Schaft Creek
 Client: Copper Fox Metals Inc.
Data: QA/QC Data - Comparison on ICP Metals and Whole Rock Analyses
 Comments: 2005 core samples were collected by MDAG on Feb 7'07.
 2006 core samples were collected by Copper Fox personnel in Sep '07.

Sample Id.	Whole Rock K * (ppm)	ICP K (ppm)	Difference (%) ³	Whole Rock Mg * (ppm)	ICP Mg (ppm)	Difference (%) ³	Whole Rock Mn * (ppm)	ICP Mn (ppm)	Difference (%) ³	Whole Rock Na * (ppm)	ICP Na (ppm)	Difference (%) ³	Whole Rock P * (ppm)	ICP P (ppm)	Difference (%) ³
Main Zone															
14130	17515	18100	3.34	9710	10200	5.05	155	191	23.31	34199	38300	11.99	1222	1390	13.76
14144	15274	15600	2.13	10916	11600	6.27	387	451	16.47	30045	34900	16.16	1571	1830	16.49
14148	20670	20600	-0.34	18876	18900	0.13	387	429	10.79	12760	13800	8.15	1135	1220	7.53
14156	11705	12200	4.23	7297	7900	8.26	232	339	45.91	33606	37400	11.29	436	500	14.58
14162	14859	16000	7.68	23942	26200	9.43	774	853	10.14	16840	19300	14.61	873	980	12.29
14169	8882	9700	9.21	3679	4000	8.73	232	278	19.65	42731	47600	11.40	524	550	5.03
14232	16685	16800	0.69	8926	9100	1.95	155	189	22.02	39392	42800	8.65	1309	1430	9.23
14250	13863	14600	5.32	17308	18800	8.62	387	436	12.59	33235	38300	15.24	1222	1450	18.67
14260	15772	15900	0.81	13328	13900	4.29	232	275	18.36	35386	38600	9.08	1222	1390	13.76
14276	7139	7600	6.46	15439	16400	6.23	1084	1085	0.07	36870	40800	10.66	1266	1440	13.79
14295	15191	16000	5.33	14655	15500	5.77	387	436	12.59	29674	33600	13.23	1178	1360	15.43
14301	19425	19200	-1.16	12062	12400	2.81	465	517	11.26	24704	27300	10.51	1222	1380	12.94
14323	17432	18200	4.40	9348	9600	2.70	310	386	24.60	30935	35000	13.14	1222	1410	15.40
14332	20421	20200	-1.08	10313	10400	0.85	232	281	20.94	29897	32400	8.37	1309	1470	12.29
14345	22662	24000	5.90	9890	10300	4.14	77	150	93.68	33161	36900	11.28	1222	1380	12.94
14348	18678	18700	0.12	11881	12100	1.85	155	191	23.31	35535	38200	7.50	1353	1520	12.36
14797	18927	19500	3.03	14836	15200	2.46	465	559	20.30	23888	26700	11.77	1178	1330	12.88
14808	20670	20800	0.63	15801	16300	3.16	465	493	6.10	18546	20000	7.84	1004	1080	7.60
14816	20753	20900	0.71	16766	17000	1.40	387	438	13.11	24110	26700	10.74	1135	1230	8.41
14828	16104	17500	8.67	16464	18200	10.54	465	507	9.11	28265	32900	16.40	1091	1280	17.33
14844	16436	16900	2.82	35823	37900	5.80	232	319	37.30	21662	24600	13.56	1135	1290	13.70
14680	15025	16000	6.49	15077	16500	9.44	465	493	6.10	30045	34600	15.16	1135	1300	14.58
14871	11290	12300	8.95	17308	19200	10.93	310	374	20.73	38280	44300	15.73	1047	1230	17.44
14887	10293	11700	13.67	21771	24700	13.45	542	613	13.07	30045	35400	17.82	1004	1200	19.56
14689	15855	16400	3.44	5488	5600	2.04	232	301	29.55	32196	34300	6.53	480	540	12.50
14695	21334	22100	3.59	14534	15100	3.89	542	611	12.71	26484	30000	13.28	1135	1400	23.39
14742	12369	12800	3.49	20444	22400	9.57	310	401	29.45	38651	43600	12.81	1091	1220	11.83
14666	12701	12900	1.57	21650	22000	1.61	465	543	16.86	32864	35800	8.93	1091	1250	14.58
14685	12203	12100	-0.84	27199	27300	0.37	310	364	17.50	29897	32000	7.04	1353	1530	13.10
14685B	12784	13200	3.26	26354	28400	7.76	310	327	5.56	29526	33900	14.82	1309	1530	16.87
14545	11373	11800	3.76	13087	14000	6.98	232	273	17.50	31158	35000	12.33	1178	1330	12.88
14565	17764	18600	4.70	11398	12100	6.16	465	529	13.84	26484	29900	12.90	1135	1270	11.93
14571	14610	14200	-2.81	12242	11700	-4.43	155	230	48.49	32048	32200	0.47	960	1030	7.29
14578	15689	15800	0.71	12001	11800	-1.68	310	337	8.79	29674	31500	6.15	1353	1550	14.58
14578B	15274	15800	3.44	11881	12700	6.90	310	345	11.37	29006	32900	13.42	1309	1470	12.29
14598	12784	12400	-3.00	22857	22100	-3.31	542	631	16.39	29303	31400	7.16	1353	1540	13.84
14893	9214	10200	10.70	24545	27200	10.82	465	493	6.10	31380	36600	16.63	1091	1260	15.50
14899	7471	7700	3.07	37994	41300	8.70	465	546	17.50	29229	34100	16.67	1091	1260	15.50
14908	12535	13700	9.30	21470	24000	11.79	465	527	13.41	37760	44700	18.38	1135	1310	15.46
14917	15440	16100	4.27	16524	18300	10.75	310	379	22.34	41692	47300	13.45	960	1100	14.58
14925	14942	15400	3.07	18756	20400	8.77	387	408	5.36	30861	35600	15.36	1091	1230	12.75
14998	11539	12500	8.33	14896	16300	9.43	387	452	16.73	35683	41400	16.02	1222	1440	17.85
15862	14361	14800	3.06	16524	17400	5.30	542	584	7.73	30564	34400	12.55	1135	1260	11.05
15870	17349	18500	6.63	16162	17700	9.51	465	539	16.00	22775	26200	15.04	1004	1120	11.59
15879	14029	14900	6.21	17127	18800	9.77	465	554	19.22	28265	32900	16.40	1091	1280	17.33

Project: Schaft Creek
 Client: Copper Fox Metals Inc.
Data: QA/QC Data - Comparison on ICP Metals and Whole Rock Analyses
 Comments: 2005 core samples were collected by MDAG on Feb 7'07.
 2006 core samples were collected by Copper Fox personnel in Sep '07.

Sample Id.	Whole Rock K * (ppm)	ICP K (ppm)	Difference (%) ³	Whole Rock Mg * (ppm)	ICP Mg (ppm)	Difference (%) ³	Whole Rock Mn * (ppm)	ICP Mn (ppm)	Difference (%) ³	Whole Rock Na * (ppm)	ICP Na (ppm)	Difference (%) ³	Whole Rock P * (ppm)	ICP P (ppm)	Difference (%) ³
15887	11622	11900	2.40	14836	15900	7.17	310	395	27.51	34422	39300	14.17	960	1090	13.54
15891	16519	17200	4.12	16042	17300	7.84	465	558	20.08	30564	34900	14.19	1004	1120	11.59
15908	17349	18000	3.75	17248	18500	7.26	387	433	11.82	25520	29000	13.64	1004	1130	12.59
15911	13448	13800	2.62	21349	23100	8.20	387	402	3.81	28858	32500	12.62	1091	1250	14.58
125285	18927	18600	-1.73	19298	19400	0.53	232	256	10.18	34348	33500	-2.47	1122	1230	9.67
125288	8965	8500	-5.19	65193	64300	-1.37	1162	1070	-7.89	13576	13600	0.18	816	860	5.39
125293	11788	11100	-5.83	25812	26500	2.67	310	341	10.08	34719	34600	-0.34	1143	1250	9.33
125305	18927	18300	-3.31	19479	20200	3.70	232	279	20.08	33977	35400	4.19	1139	1270	11.51
125311	21002	20200	-3.82	13750	13800	0.36	155	192	23.96	34867	35400	1.53	1148	1260	9.79
125703	24156	22500	-6.86	14293	13100	-8.35	465	456	-1.87	23739	23100	-2.69	1239	1300	4.90
125728	13448	12500	-7.05	20806	20100	-3.39	387	363	-6.26	34496	33700	-2.31	1130	1190	5.29
125755	22579	19600	-13.19	6031	5300	-12.12	77	89	14.92	29897	27300	-8.69	471	440	-6.64
125772	14776	13700	-7.28	21228	20200	-4.84	465	422	-9.18	31974	30800	-3.67	1113	1110	-0.25
125795	16436	15500	-5.70	20324	19800	-2.58	774	712	-8.06	25520	25400	-0.47	1082	1150	6.26
125422	15025	14900	-0.83	15982	16300	1.99	387	391	0.97	32641	34200	4.77	1222	1360	11.30
125435	16187	15100	-6.72	14233	13300	-6.55	387	359	-7.29	33977	33000	-2.87	1226	1260	2.75
125452	14029	13400	-4.48	15620	15200	-2.69	310	306	-1.22	36128	36000	-0.35	1300	1380	6.12
125476	20089	17800	-11.39	8443	7600	-9.99	155	183	18.15	25297	23500	-7.10	489	470	-3.84
125490	16934	16200	-4.34	19841	19800	-0.21	465	415	-10.69	30119	30000	-0.40	1222	1300	6.39
126192	10874	11200	2.99	9710	9900	1.96	387	389	0.46	42879	45100	5.18	1353	1540	13.84
126206	12120	12700	4.79	10916	11500	5.35	310	331	6.85	36647	39400	7.51	1536	1840	19.79
126225	15191	14900	-1.92	7659	7300	-4.69	387	369	-4.71	40134	41000	2.16	1492	1670	11.90
126244	18844	19800	5.08	12484	12300	-1.47	465	492	5.88	33458	35400	5.81	1178	1380	17.12
126266	19591	20800	6.17	12725	12900	1.38	465	493	6.10	30861	33000	6.93	1292	1490	15.35
126279	16436	16300	-0.83	11398	10500	-7.88	542	554	2.19	34274	35300	2.99	1209	1320	9.20
126288	20587	21000	2.01	10855	10500	-3.27	310	358	15.56	29452	31000	5.26	1161	1310	12.86
126297	16104	17400	8.05	16464	17400	5.69	465	514	10.62	24852	26800	7.84	1196	1420	18.76
126314	20338	22100	8.66	14956	15000	0.29	387	410	5.88	23739	24200	1.94	1148	1300	13.27
126329	16436	17400	5.86	13207	12900	-2.33	387	438	13.11	24407	24600	0.79	1135	1270	11.93
126337	16270	16500	1.41	16946	17000	0.32	387	366	-5.48	28710	28700	-0.03	1183	1320	11.62
126351	16685	16400	-1.71	15861	15400	-2.91	387	395	2.01	29748	30500	2.53	1222	1330	8.85
126427	15440	15900	2.98	23520	23700	0.77	1162	1150	-1.01	18843	19700	4.55	986	1080	9.51
126430	13531	14400	6.42	16464	17300	5.08	697	733	5.16	29822	32800	9.98	1362	1580	16.05
126434	14029	13500	-3.77	12303	11000	-10.59	542	520	-4.08	34051	34100	0.14	1423	1440	1.22
126443	16602	16100	-3.03	15378	14700	-4.41	620	624	0.72	27968	28400	1.55	1388	1480	6.65
126449	4898	5100	4.13	37451	38400	2.53	1162	1155	-0.58	21588	22800	5.61	1126	1240	10.14
126464	14776	14700	-0.51	14474	14200	-1.89	620	602	-2.84	26929	28100	4.35	1283	1400	9.12
126492	16353	16400	0.29	15198	14700	-3.27	387	420	8.46	27671	28600	3.36	1318	1430	8.51
145655	12784	13200	3.26	14534	14600	0.45	465	506	8.89	30268	31900	5.39	1279	1400	9.49
145669	14195	13800	-2.78	14353	14400	0.33	542	537	-0.94	32716	32500	-0.66	1296	1440	11.11
145685	14942	15400	3.07	17369	17000	-2.12	697	660	-5.31	30119	29900	-0.73	1095	1180	7.73
145694	13199	12900	-2.26	17791	17300	-2.76	542	561	3.48	34422	34900	1.39	1113	1210	8.74
145708	12784	13000	1.69	10855	11400	5.02	387	448	15.69	35015	37100	5.95	833	950	13.98
145723	15357	15000	-2.33	12906	11600	-10.12	310	305	-1.54	29155	27800	-4.65	1161	1210	4.24
146798	15689	15600	-0.57	13569	13500	-0.51	542	535	-1.31	30713	32500	5.82	1152	1250	8.50
146824	9795	10100	3.11	22495	23900	6.25	465	432	-7.03	38428	40700	5.91	1165	1300	11.57

Project: Schaft Creek
Client: Copper Fox Metals Inc.
Data: QA/QC Data - Comparison on ICP Metals and Whole Rock Analyses
Comments: 2005 core samples were collected by MDAG on Feb 7'07.
 2006 core samples were collected by Copper Fox personnel in Sep '07.

Sample Id.	Whole Rock K * (ppm)	ICP K (ppm)	Difference (%) ³	Whole Rock Mg * (ppm)	ICP Mg (ppm)	Difference (%) ³	Whole Rock Mn * (ppm)	ICP Mn (ppm)	Difference (%) ³	Whole Rock Na * (ppm)	ICP Na (ppm)	Difference (%) ³	Whole Rock P * (ppm)	ICP P (ppm)	Difference (%) ³
146831	10874	11000	1.15	25751	27100	5.24	465	467	0.50	31009	31900	2.87	1108	1190	7.36
146843															
146861	11539	11900	3.13	16102	16600	3.09	310	312	0.72	32864	34400	4.67	1165	1310	12.43
146868	16436	15200	-7.52	14715	14400	-2.14	155	189	22.02	31306	30500	-2.58	1200	1270	5.83
126352	11705	12600	7.65	21831	23400	7.19	387	390	0.72	35609	39700	11.49	1139	1290	13.26
126358	12701	13500	6.29	19359	20400	5.38	387	384	-0.83	36351	39800	9.49	1126	1290	14.58
126374	8965	9200	2.62	22193	22500	1.38	465	483	3.94	34496	35500	2.91	1226	1350	10.09
126384	9961	9900	-0.62	15439	15600	1.04	387	433	11.82	30193	32100	6.31	842	930	10.42
126391	10127	9500	-6.19	19178	17700	-7.71	465	402	-13.49	32196	31100	-3.41	1082	1080	-0.21
146172	15523	14400	-7.24	15198	13800	-9.20	387	411	6.14	33309	31100	-6.63	1113	1140	2.45
146182	11871	11700	-1.44	19721	18900	-4.16	387	392	1.23	30861	29500	-4.41	1204	1300	7.94
146203	13448	13600	1.13	15982	15700	-1.76	427	427	10.27	36796	36500	-0.80	1130	1270	12.37
146214	13697	12900	-5.82	14474	14000	-3.27	465	464	-0.15	34570	34200	-1.07	1161	1260	8.55
146221	12037	11700	-2.80	24726	24300	-1.72	465	424	-8.75	33087	32400	-2.08	1383	1490	7.71
146238	11622	12300	5.84	21289	21500	0.99	542	545	0.53	32864	33400	1.63	1143	1280	11.95
147034	21085	20500	-2.77	10313	9800	-4.97	232	230	-1.01	31306	30600	-2.26	1279	1350	5.58
147038	16353	15900	-2.77	11097	10800	-2.67	155	172	11.05	29526	29500	-0.09	768	800	4.16
147051	14942	14800	-0.95	15801	15800	0.00	232	250	7.60	29377	29100	-0.94	1283	1390	8.34
147070	7720	8500	10.10	17670	19100	8.09	697	702	0.72	29822	32500	8.98	1322	1550	17.23
147087	6143	6100	-0.70	17610	17900	1.65	542	485	-10.54	38057	38000	-0.15	1143	1240	8.46
147097	21334	21400	0.31	15559	15700	0.90	542	549	1.27	27374	27500	0.46	1209	1320	9.20
145508	7720	7700	-0.26	38597	39900	3.38	542	557	2.74	32196	34600	7.47	1056	1150	8.90
145527	15440	16400	6.22	14715	15500	5.33	387	409	5.62	31158	34400	10.41	1087	1240	14.12
145543	15274	14600	-4.41	17911	17100	-4.53	387	352	-9.10	34941	35000	0.17	1165	1210	3.85
145562	15191	15200	0.06	17730	17000	-4.12	465	418	-10.04	32716	32900	0.56	1152	1200	4.16
145576	22247	20800	-6.50	6332	5900	-6.83	77	84	8.46	32641	31600	-3.19	463	460	-0.55
145601	12701	13500	6.29	18514	19500	5.32	697	703	0.86	33383	36800	10.23	1152	1310	13.71
146297	14942	15300	2.40	19298	19700	2.08	310	341	10.08	28561	28600	0.14	1113	1240	11.43
146314	12369	12100	-2.17	17067	16700	-2.15	465	444	-4.45	30268	29800	-1.54	1239	1340	8.12
146335	17349	17600	1.44	14414	13700	-4.95	465	459	-1.22	28635	27900	-2.57	1231	1300	5.64
146352	8882	8600	-3.18	16585	15500	-6.54	465	423	-8.97	33680	32200	-4.39	1170	1220	4.32
146368	14112	13500	-4.34	15982	14200	-11.15	542	532	-1.87	30045	28600	-4.81	1279	1350	5.58
146390	11207	11500	2.62	15137	15400	1.74	465	468	0.72	30935	32300	4.41	1314	1440	9.63
146508	22413	23000	2.62	22796	24500	7.47	310	355	14.60	27078	29000	7.10	1056	1190	12.68
146526	14942	14900	-0.28	15499	15600	0.65	310	287	-7.35	33087	33400	0.95	1143	1260	10.21
146544	16104	16400	1.84	11097	11400	2.73	310	362	16.86	30564	31900	4.37	768	870	13.28
146565	23741	23100	-2.70	12423	11600	-6.63	232	275	18.36	27152	26900	-0.93	1545	1630	5.52
146589	16270	15900	-2.28	17127	17000	-0.74	310	319	2.98	26336	26600	1.00	1034	1130	9.26
146613	7637	8100	6.06	14233	15400	8.20	465	497	6.96	45476	49400	8.63	1034	1180	14.10
146627	11788	12100	2.65	15258	15900	4.21	387	389	0.46	23368	24100	3.13	847	930	9.85
146637	23492	23100	-1.67	11278	11000	-2.46	310	301	-2.84	20698	20800	0.49	589	640	8.64
146649	15523	15400	-0.79	9529	9700	1.80	232	247	6.31	33680	34100	1.25	511	560	9.68
146657	12037	12200	1.36	7780	7900	1.55	232	258	11.05	40060	39700	-0.90	515	550	6.81
146676	14029	14200	1.22	9167	8900	-2.91	465	456	-1.87	46588	47900	2.82	1392	1500	7.75
125188	18428	18100	-1.78	12001	12100	0.82	155	206	33.00	35312	37200	5.35	1340	1500	11.97
125198	16934	16900	-0.20	14172	13900	-1.92	310	325	4.91	31009	31800	2.55	1588	1740	9.54

Project: Schaft Creek
Client: Copper Fox Metals Inc.
Data: QA/QC Data - Comparison on ICP Metals and Whole Rock Analyses
Comments: 2005 core samples were collected by MDAG on Feb 7'07.
2006 core samples were collected by Copper Fox personnel in Sep '07.

Sample Id.	Whole Rock			ICP			Whole Rock			ICP			Whole Rock			ICP		
	K *	K	Difference	Mg *	Mg	Difference	Mn *	Mn	Difference	Na *	Na	Difference	P *	P	Difference			
	(ppm)	(ppm)	(%) ³	(ppm)	(ppm)	(%) ³	(ppm)	(ppm)	(%) ³	(ppm)	(ppm)	(%) ³	(ppm)	(ppm)	(%) ³			
125207	18428	17300	-6.12	13750	12800	-6.91	465	436	-6.17	25742	25800	0.22	1484	1580	6.49			
125228	11871	11700	-1.44	8081	8000	-1.01	155	207	33.64	41247	42100	2.07	497	520	4.53			
125244	6558	6100	-6.98	9106	8800	-3.37	310	277	-10.58	47330	45400	-4.08	511	500	-2.07			
125257	3237	2800	-13.51	42939	43800	2.01	1084	989	-8.78	15727	16400	4.28	593	630	6.15			
125278	5977	5700	-4.63	14293	14500	1.45	774	780	0.72	52820	52600	-0.42	1087	1190	9.52			
125596	11954	11600	-2.96	16886	16400	-2.88	697	626	-10.19	30119	30600	1.60	1191	1260	5.76			
125610	12701	12200	-3.94	17911	17900	-0.06	542	565	4.22	36128	36700	1.58	1126	1190	5.70			
125626																		
125641	11040	11200	1.44	24244	25200	3.94	620	585	-5.58	34941	36600	4.75	1117	1240	11.00			
125669	15689	15400	-1.84	18032	18200	0.93	542	530	-2.24	28635	28800	0.57	1305	1410	8.06			
125690	9712	9500	-2.19	21168	21500	1.57	774	718	-7.29	33383	34500	3.34	1060	1160	9.39			
West Breccia Zone																		
14018	24239	24500	1.08	10494	10700	1.97	387	476	22.92	29748	31600	6.22	611	660	8.03			
14021	21500	22200	3.26	8865	9200	3.78	542	629	16.03	21959	23800	8.38	524	570	8.85			
14036	20836	21300	2.23	9106	9100	-0.07	387	475	22.67	23220	24700	6.37	524	570	8.85			
14043	9795	10300	5.15	18454	19000	2.96	387	446	15.18	30638	32900	7.38	524	570	8.85			
14060	11788	12000	1.80	19781	21000	6.16	387	422	8.98	27523	30500	10.82	1135	1290	13.70			
14067	10708	11200	4.59	24545	26800	9.19	697	779	11.76	30787	35100	14.01	960	1120	16.66			
14076	13116	14300	9.03	22434	25000	11.44	1471	1585	7.72	19585	23000	17.44	916	1070	16.76			
14083	28971	30900	6.66	17007	17700	4.08	1317	1365	3.68	12018	13600	13.16	916	1070	16.76			
14099	32706	32000	-2.16	8865	8200	-7.50	1084	1090	0.53	5416	5400	-0.29	480	470	-2.09			
14103	17183	18100	5.33	12303	12900	4.85	620	686	10.72	22181	25100	13.16	567	620	9.29			
125046	8218	7900	-3.87	22073	20700	-6.22	1162	1100	-5.31	35535	35300	-0.66	1065	1160	8.94			
125068	9380	9500	1.28	22193	22000	-0.87	852	837	-1.75	35535	37200	4.69	1135	1280	12.82			
125073	16104	15300	-4.99	15982	14700	-8.02	542	479	-11.64	33532	32500	-3.08	1126	1180	4.81			
125079	31793	29300	-7.84	10433	9000	-13.74	387	340	-12.20	32419	29800	-8.08	1030	1080	4.87			
125084	12867	12100	-5.96	21409	19900	-7.05	1549	1425	-8.00	30861	29900	-3.11	1165	1230	5.57			
125127	15938	15000	-5.89	24183	22700	-6.13	465	444	-4.45	39170	38000	-2.99	1170	1220	4.32			
125129	14112	13500	-4.34	19359	18100	-6.50	387	409	5.62	34199	32500	-4.97	1012	1080	6.68			
125134	16187	15300	-5.48	20746	19900	-4.08	465	475	2.22	35164	34900	-0.75	1039	1130	8.80			
125142	11456	11000	-3.98	21711	20400	-6.04	852	798	-6.33	33458	32400	-3.16	964	1000	3.69			
125149	13282	12100	-8.90	20263	19500	-3.77	697	639	-8.32	40283	39000	-3.18	1095	1120	2.25			
125154	5396	5100	-5.48	10192	10000	-1.88	310	323	4.27	59051	57700	-2.29	1536	1620	5.46			
125165	5396	5100	-5.48	15258	15600	2.24	387	403	4.07	50965	51300	0.66	1562	1680	7.54			
125176	8301	7600	-8.45	17127	16900	-1.33	465	474	2.01	45921	46100	0.39	1348	1440	6.79			
146112	8550	9000	5.26	13087	13000	-0.66	620	618	-0.25	39763	39400	-0.91	1100	1210	10.03			
146115	5645	6200	9.84	37873	37900	0.07	1290	1290	-7.46	22626	23200	2.53	1161	1260	8.55			
146124	13946	13500	-3.20	18334	17500	-4.55	697	702	0.72	31232	30600	-2.02	1366	1480	8.36			
146127	16353	16300	-0.33	6151	5300	-13.84	232	228	-1.87	28190	25600	-9.19	502	480	-4.35			
146135	8799	9100	3.42	12846	12500	-2.69	929	906	-2.51	40505	40500	-0.01	1348	1460	8.27			
146149	9629	9500	-1.34	10916	10000	-8.39	852	831	-2.45	39763	38300	-3.68	1300	1370	5.35			
146161	6724	6800	1.13	33772	32700	-3.17	2246	2140	-4.72	17211	17200	-0.06	1161	1250	7.69			
146164	8052	7500	-6.86	38356	35100	-8.49	1859	1720	-7.46	25520	24500	-4.00	1383	1470	6.27			
145951	15938	16800	5.41	13991	13900	-0.65	620	611	-1.38	31677	32400	2.28	1257	1420	12.99			
145956	12618	11900	-5.69	22676	22200	-2.10	774	784	1.23	32345	31700	-1.99	1126	1210	7.47			
145974	15025	14500	-3.49	25028	23600	-5.70	852	829	-2.69	30787	30400	-1.26	1148	1240	8.04			

Project: Schaft Creek
Client: Copper Fox Metals Inc.
Data: QA/QC Data - Comparison on ICP Metals and Whole Rock Analyses
Comments: 2005 core samples were collected by MDAG on Feb 7'07.
 2006 core samples were collected by Copper Fox personnel in Sep '07.

Sample Id.	Whole Rock K * (ppm)	ICP K (ppm)	Difference (%) ³	Whole Rock Mg * (ppm)	ICP Mg (ppm)	Difference (%) ³	Whole Rock Mn * (ppm)	ICP Mn (ppm)	Difference (%) ³	Whole Rock Na * (ppm)	ICP Na (ppm)	Difference (%) ³	Whole Rock P * (ppm)	ICP P (ppm)	Difference (%) ³
145982	3486	3500	0.39	32807	31400	-4.29	1162	1110	-4.45	19288	18900	-2.01	1283	1370	6.78
145992	12286	11800	-3.95	17067	16100	-5.67	774	724	-6.52	40134	37300	-7.06	1187	1240	4.47
145999	8882	8600	-3.18	17127	15900	-7.17	697	644	-7.61	36499	33800	-7.40	1139	1180	3.60
145834	6475	6500	0.39	17188	16400	-4.58	1084	1020	-5.92	44437	42400	-4.58	1165	1230	5.57
145842	1079	1100	1.93	24425	24700	1.13	2014	1880	-6.63	18398	18700	1.64	1698	1900	11.93
145852	1411	1400	-0.79	10916	10400	-4.72	1239	1190	-3.97	37315	35200	-5.67	921	970	5.35
145857	5645	5700	0.98	15982	15700	-1.76	774	808	4.33	44511	44900	0.87	1287	1440	11.86
145871	9629	9900	2.81	14836	14400	-2.94	1007	983	-2.36	33828	33800	-0.08	1082	1180	9.03
145608	10957	11400	4.04	30154	31600	4.80	697	740	6.17	27152	29500	8.65	912	1000	9.64
145614	12535	12800	2.12	25993	26600	2.34	852	816	-4.21	28858	30700	6.38	912	990	8.55
145628	3486	3300	-5.35	21771	21900	0.59	774	804	3.81	43918	46400	5.65	838	890	6.22
145640	12452	13300	6.81	24304	25300	4.10	1162	1165	0.29	27894	30000	7.55	895	990	10.67
145646	7969	8200	2.90	26475	27200	2.74	1007	1010	0.32	32048	33900	5.78	916	1010	10.21
Paramount Zone															
125965	7305	8300	13.62	18092	20600	13.86	774	870	12.34	40579	44400	9.42	785	980	24.76
125974	15025	15900	5.82	20263	20100	-0.81	465	496	6.74	29748	29100	-2.18	829	890	7.34
125983	10708	11000	2.72	33350	34000	1.95	697	741	6.31	25891	26600	2.74	829	910	9.75
125988	12867	13200	2.59	31903	32400	1.56	1162	1160	-0.15	25075	26100	4.09	1108	1260	13.68
126007	17598	19400	10.24	8443	8600	1.86	465	544	17.07	31232	32100	2.78	471	520	10.33
126031	13033	13100	0.52	8021	8200	2.23	232	265	14.06	41321	41500	0.43	511	560	9.68
126040	8550	9000	5.26	19118	19600	2.52	387	372	-3.93	42805	42500	-0.71	751	840	11.91
126054	7139	7700	7.86	40105	40800	1.73	1549	1510	-2.51	17063	17300	1.39	947	1040	9.83
126067	9629	10000	3.85	31963	31400	-1.76	1704	1640	-3.74	21514	21300	-0.99	903	960	6.28
126081	28473	28300	-0.61	9710	9200	-5.25	697	679	-2.58	9792	9900	1.10	428	420	-1.79
126110	17681	18600	5.20	27199	28500	4.78	1162	1200	3.30	26707	28300	5.97	1170	1330	13.72
126118	16436	16500	0.39	24666	24900	0.95	929	965	3.84	23294	23400	0.45	1554	1730	11.36
125904	12369	12300	-0.56	12122	12300	1.47	542	581	7.17	42805	44700	4.43	1231	1410	14.58
125919	10127	10800	6.64	17610	18200	3.35	542	524	-3.34	47627	49300	3.51	1204	1360	12.92
125928	11539	11500	-0.33	21349	21000	-1.63	1162	1130	-2.73	38428	39600	3.05	1117	1220	9.21
125933	8965	10000	11.54	28586	30100	5.30	1317	1340	1.78	33606	36600	8.91	1724	2040	18.35
125944	9131	10000	9.51	22133	23200	4.82	1394	1400	0.43	40876	43100	5.44	1017	1170	15.07
125952	17183	17500	1.84	10313	10300	-0.12	387	423	9.24	28784	29000	0.75	511	560	9.68
125963	10708	11700	9.26	19721	21200	7.50	697	774	11.05	37834	41200	8.90	1117	1320	18.16
126120	9131	10100	10.61	8142	8600	5.63	232	247	6.31	43918	44800	2.01	480	540	12.50
126131	8633	9600	11.20	11217	12300	9.65	155	231	49.14	45476	48200	5.99	759	890	17.21
126142	9048	9400	3.89	15198	15400	1.33	310	339	9.43	42731	42500	-0.54	833	920	10.38
126154	5313	5600	5.41	23038	24900	8.08	387	430	11.05	49852	53600	7.52	1266	1490	17.74
126171	15191	16300	7.30	16223	17300	6.64	387	407	5.11	29897	31900	6.70	768	900	17.18
126181	7637	8400	9.99	22796	23300	2.21	1007	984	-2.26	30935	31900	3.12	960	1080	12.50
125806	19425	18400	-5.27	11820	11700	-1.02	387	380	-1.87	36054	36100	0.13	676	700	3.49
125816	16602	16600	-0.01	22012	23000	4.49	1162	1140	-1.87	30713	32100	4.52	1327	1490	12.32
125833	19425	18600	-4.25	8202	8000	-2.46	310	317	2.33	34719	35200	1.39	484	530	9.42
125861	14029	14200	1.22	8081	8400	3.94	232	243	4.59	36425	38100	4.60	476	540	13.53
125875	20670	19000	-8.08	7659	7300	-4.69	310	282	-8.97	32938	32800	-0.42	506	540	6.68
125897	16104	16100	-0.03	8322	8100	-2.67	232	237	2.01	32271	32100	-0.53	663	730	10.06

Project: Schaft Creek
Client: Copper Fox Metals Inc.
Data: QA/QC Data - Comparison on ICP Metals and Whole Rock Analyses
Comments: 2005 core samples were collected by MDAG on Feb 7'07.
2006 core samples were collected by Copper Fox personnel in Sep '07.

Sample Id.	Whole Rock K * (ppm)	ICP K (ppm)	Difference (%) ³	Whole Rock Mg * (ppm)	ICP Mg (ppm)	Difference (%) ³	Whole Rock Mn * (ppm)	ICP Mn (ppm)	Difference (%) ³	Whole Rock Na * (ppm)	ICP Na (ppm)	Difference (%) ³	Whole Rock P * (ppm)	ICP P (ppm)	Difference (%) ³
Tailings															
LIARD ZONE	15440	14300	-7.38	16102	13900	-13.68	465	402	-13.49	33087	31000	-6.31	1122	1160	3.43
PARAMOUNT	14444	13700	-5.15	16102	13900	-13.68	620	547	-11.71	34199	32500	-4.97	825	830	0.64
WEST BRECCIA	14029	13500	-3.77	20203	19100	-5.46	697	691	-0.86	36351	34900	-3.99	1139	1190	4.48
High-Sulphide Histor															
T112 (171' - 172')	3819	3800	-0.48	34496	33800	-2.02	852	828	-2.81	29600	29900	1.01	999	1110	11.08
T113 (81' - 82')	18013	18300	1.59	14172	13600	-4.04	155	211	36.22	35238	34400	-2.38	589	630	6.94
T113 (983' - 985')	15855	15900	0.28	18635	18000	-3.41	620	631	1.85	24926	24600	-1.31	668	810	21.32
T140 (30' - 31')	21500	21000	-2.33	15740	14800	-5.97	232	224	-3.59	25816	25200	-2.39	1178	1330	12.88
T166 (389' - 390')	17183	17700	3.01	6996	6500	-7.09	77	121	56.24	32196	31000	-3.72	458	510	11.30
T185 (116' - 117')	23326	22900	-1.83	6996	6300	-9.94	77	60	-22.53	24259	22800	-6.01	633	690	9.05
T207 (261.5' - 262')	17598	16500	-6.24	5126	4500	-12.21	155	189	22.02	28858	26400	-8.52	554	570	2.85
T207 (269' - 271')	14776	15100	2.19	6754	6100	-9.69	232	207	-10.91	17804	17100	-3.96	445	450	1.10

All Data							
Maximum		13.7		13.9	93.7	18.4	24.8
Minimum		-13.5		-13.8	-22.5	-9.19	-6.64
Mean		0.85		0.42	5.88	3.75	9.92
Standard Deviation		5.02		5.67	13.2	6.32	4.91
10 Percentile		-5.77		-6.88	-7.46	-3.68	4.27
25 Percentile		-2.78		-3.27	-2.48	-0.72	6.79
Median		1.08		0.82	3.68	2.74	9.68
75 Percentile		4.08		4.39	11.8	7.99	13
90 Percentile		7.11		8.09	20.6	13.3	15.8
Interquartile Range (IC)		6.86		7.66	14.3	8.71	6.18
Variance		25.2		32.2	175	39.9	24.1
Skewness		-0.026		-0.16	2.04	0.37	-0.24
Coefficient of Variator		5.93		13.4	2.25	1.68	0.5
Count		235		235	235	235	235

Main Zone							
Maximum		13.7		13.5	93.7	18.4	23.4
Minimum		-13.5		-12.1	-13.5	-8.69	-6.64
Mean		0.76		1.39	7.92	5.26	10.3
Standard Deviation		4.81		5.39	13.6	6.38	4.8
10 Percentile		-5.76		-4.96	-7.29	-2.52	4.71
25 Percentile		-2.31		-2.43	-0.99	0.15	7.63
Median		0.97		1.42	6.1	4.61	10.7
75 Percentile		3.71		5.35	15.4	10.6	13.7
90 Percentile		6.44		8.66	22	14.4	15.5
Interquartile Range (IC)		6.02		7.78	16.4	10.5	6.03
Variance		23.1		29.1	186	40.7	23.1
Skewness		-0.22		-0.17	2.1	0.2	-0.52
Coefficient of Variator		6.33		3.88	1.72	1.21	0.47
Count		146		146	146	146	146

Project: Schaft Creek
 Client: Copper Fox Metals Inc.
Data: QA/QC Data - Comparison on ICP Metals and Whole Rock Analyses
 Comments: 2005 core samples were collected by MDAG on Feb 7'07.
 2006 core samples were collected by Copper Fox personnel in Sep '07.

Sample Id.	Whole Rock K * (ppm)	ICP K (ppm)	Difference (%) ³	Whole Rock Mg * (ppm)	ICP Mg (ppm)	Difference (%) ³	Whole Rock Mn * (ppm)	ICP Mn (ppm)	Difference (%) ³	Whole Rock Na * (ppm)	ICP Na (ppm)	Difference (%) ³	Whole Rock P * (ppm)	ICP P (ppm)	Difference (%) ³
West Breccia Zone															
Maximum			9.84			11.4			22.9			17.4			16.8
Minimum			-8.9			-13.8			-12.2			-9.19			-4.35
Mean			-0.41			-1.96			0.53			1.31			7.89
Standard Deviation			4.85			5.35			8.04			6.24			4.12
10 Percentile			-5.92			-7.71			-7.52			-5.25			4.07
25 Percentile			-4.66			-5.87			-5.01			-3.1			5.52
Median			0.39			-2.1			-1.38			-0.084			8.04
75 Percentile			3.08			2.11			4.17			6			9.47
90 Percentile			5.36			4.38			11.1			9.52			12.9
Interquartile Range (IC			7.74			7.98			9.18			9.1			3.95
Variance			23.5			28.6			64.7			39			17
Skewness			0.13			0.16			1.05			0.68			-0.22
Coefficient of Variator			-11.9			-2.73			15.3			4.77			0.52
Count			47			47			47			47			47
Paramount Zone															
Maximum			13.6			13.9			49.1			9.42			24.8
Minimum			-8.08			-5.25			-8.97			-2.18			-1.79
Mean			4.11			2.43			4.82			3.03			11.9
Standard Deviation			5.33			4.18			10.3			3.2			4.98
10 Percentile			-0.61			-2.46			-3.34			-0.54			6.68
25 Percentile			0.19			-0.46			-2.07			0.44			9.68
Median			3.89			1.95			3.3			2.78			11.9
75 Percentile			8.56			4.8			8.2			5.02			14.2
90 Percentile			10.6			7.5			12.3			7.52			17.7
Interquartile Range (IC			8.37			5.27			10.3			4.58			4.47
Variance			28.4			17.5			106			10.2			24.8
Skewness			-0.25			0.51			2.75			0.44			-0.11
Coefficient of Variator			1.3			1.72			2.13			1.05			0.42
Count			31			31			31			31			31

Project: Schaft Creek
Client: Copper Fox Metals Inc.
Data: QA/QC Data - Comparison on ICP Metals and Whole Rock Analyses
Comments: 2005 core samples were collected by MDAG on Feb 7'07.
2006 core samples were collected by Copper Fox personnel in Sep '07.

Sample Id.	Whole Rock K * (ppm)	ICP K (ppm)	Difference (%) ³	Whole Rock Mg * (ppm)	ICP Mg (ppm)	Difference (%) ³	Whole Rock Mn * (ppm)	ICP Mn (ppm)	Difference (%) ³	Whole Rock Na * (ppm)	ICP Na (ppm)	Difference (%) ³	Whole Rock P * (ppm)	ICP P (ppm)	Difference (%) ³
Tailings															
Maximum			-3.77			-5.46			-0.86			-3.99			4.48
Minimum			-7.38			-13.7			-13.5			-6.31			0.64
Mean			-5.43			-10.9			-8.69			-5.09			2.85
Standard Deviation			1.82			4.74			6.83			1.16			1.99
10 Percentile			-6.94			-13.7			-13.1			-6.04			1.19
25 Percentile			-6.27			-13.7			-12.6			-5.64			2.03
Median			-5.15			-13.7			-11.7			-4.97			3.43
75 Percentile			-4.46			-9.57			-6.29			-4.48			3.96
90 Percentile			-4.05			-7.1			-3.03			-4.19			4.27
Interquartile Range (IC)			1.81			4.11			6.31			1.16			1.92
Variance			3.33			22.5			46.7			1.35			3.95
Skewness			-0.68			1.73			1.6			-0.46			-1.21
Coefficient of Variator			-0.34			-0.43			-0.79			-0.23			0.7
Count			3			3			3			3			3
High-Sulphide Histor															
Maximum			3.01			-2.02			56.2			1.01			21.3
Minimum			-6.24			-12.2			-22.5			-8.52			1.1
Mean			-0.48			-6.8			9.56			-3.41			9.56
Standard Deviation			2.99			3.59			26.4			2.91			6.31
10 Percentile			-3.5			-10.6			-14.4			-6.76			2.32
25 Percentile			-1.95			-9.75			-5.42			-4.47			5.92
Median			-0.1			-6.53			-0.48			-3.05			10.1
75 Percentile			1.74			-3.88			25.6			-2.11			11.7
90 Percentile			2.44			-2.99			42.2			-0.61			15.4
Interquartile Range (IC)			3.69			5.87			31			2.36			5.78
Variance			8.94			12.9			697			8.48			39.8
Skewness			-0.93			-0.18			0.79			-0.41			0.56
Coefficient of Variator			-6.29			-0.53			2.76			-0.85			0.66
Count			8			8			8			8			8

¹ Interquartile Range (IQR) = 75th percentile minus 25th percentile
² Coefficient of Variation (CoV) = standard deviation divided by mean
³ Difference (%) = (ICP - Whole Rock) * 100 / Whole Rock
* Element calculated from Whole Rock XRF analysis
K (Whole Rock) = (K₂O*2*10000*39.09)/(39.09*2+16)
Mg (Whole Rock) = (MgO*10000*24.31)/(24.31+16)
Mn (Whole Rock) = (MnO*10000*54.94)/(54.94+16)
Na (Whole Rock) = (Na₂O*2*10000*22.99)/(22.99*2+16)
P (Whole Rock) = (P₂O₅*2*10000*30.97)/(2*30.97+5*16)

Project: Schaft Creek
 Client: Copper Fox Metals Inc.
Data: QA/QC Data - Comparison on ICP Metals and Whole Rock Analyses
 Comments: 2005 core samples were collected by MDAG on Feb 7'07.
 2006 core samples were collected by Copper Fox personnel in Sep '07.

Sample Id.	Whole Rock Si * (ppm)	ICP Si (ppm)	Difference (%) ³	Whole Rock Sr * (ppm)	ICP Sr (ppm)	Difference (%) ³	Leco S (Total)** (ppm)	ICP S (ppm)	Difference (%) ³	Whole Rock Ti * (ppm)	ICP Ti (ppm)	Difference (%) ³
Main Zone												
14130	281180			254	288	13.53	2900	3200	10.34	3177	2800	-11.88
14144	251496			338	343	1.41	2600	2800	7.69	3777	3760	-0.45
14148	243082			254	223	-12.09	1400	1400	0.00	3837	3780	-1.48
14156	303666			254	259	2.10	1700	1700	0.00	1739	1900	9.29
14162	234714			169	239	41.32	1300	1500	15.38	4137	4270	3.23
14169	312781			169	207	22.40	3000	3200	6.67	1858	1960	5.46
14232	264352			338	345	2.00	1500	1600	6.67	3657	3290	-10.03
14250	242661			338	424	25.36	1900	2000	5.26	4496	4350	-3.25
14260	255330			338	402	18.85	3400	3700	8.82	4316	4050	-6.17
14276	252759			676	798	17.97	1700	1700	0.00	4017	4100	2.08
14295	250234			254	336	32.45	4400	4900	11.36	4376	4240	-3.12
14301	256452			169	209	23.58	3400	3500	2.94	4196	3620	-13.74
14323	255470			338	391	15.60	1500	1500	0.00	3357	3310	-1.41
14332	253179			338	355	4.96	2600	2700	3.85	3597	3260	-9.37
14345	268793			254	274	8.01	5200	5600	7.69	3477	2970	-14.58
14348	256966			254	276	8.80	4400	4800	9.09	3657	3190	-12.77
14797	241867			254	234	-7.76	800	700	-12.50	4196	4150	-1.11
14808	245980			169	221	30.68	1800	1900	5.56	3357	3260	-2.90
14816	249346			254	285	12.35	4600	4700	2.17	3897	3810	-2.23
14828	242474			338	404	19.44	1300	1400	7.69	3777	3940	4.32
14844	246775			254	265	4.46	2100	2200	4.76	5575	5590	0.26
14680	249346			338	348	2.89	2200	2200	0.00	4017	4040	0.58
14871	250234			338	405	19.74	3700	3800	2.70	4916	4990	1.51
14887	236351			338	424	25.36	4400	5400	22.73	4736	4960	4.73
14689	309696			169	141	-16.63	6800	7900	16.18	1978	1580	-20.14
14695	249533			169	226	33.63	1400	1600	14.29	4077	4310	5.73
14742	256498			254	302	19.05	1900	2100	10.53	5156	4690	-9.03
14666	248738			338	416	22.99	3200	3800	18.75	5036	5070	0.68
14685	233125			338	393	16.19	17900	21000	17.32	8273	7690	-7.05
14685B	235603			338	374	10.57	19500	20400	4.62	8273	7930	-4.15
14545	262996			338	409	20.92	1900	1900	0.00	3897	3980	2.14
14565	251730			254	259	2.10	2300	2600	13.04	3777	3800	0.61
14571	280246			338	312	-7.76	10400	11100	6.73	3537	3170	-10.38
14578	252478			254	324	27.72	18200	21300	17.03	5156	4630	-10.20
14578B	254628			254	330	30.09	19300	21100	9.33	4916	4430	-9.88
14598	247476			507	569	12.15	1300	1500	15.38	4436	4330	-2.40
14893	235696			338	379	12.05	1100	1100	0.00	5995	6030	0.58
14899	228824			338	366	8.21	200	200	0.00	5815	5850	0.60
14908	247383			423	479	13.29	800	900	12.50	5815	5910	1.63
14917	278656			254	309	21.81	1900	1900	0.00	4796	4580	-4.50
14925	253647			338	353	4.37	1400	1500	7.14	5276	5090	-3.52
14998	251309			338	412	21.81	1300	1300	0.00	4316	4460	3.33
15862	247149			254	327	28.90	800	800	0.00	4077	4050	-0.65
15870	254348			254	234	-7.76	1300	1400	7.69	4436	4460	0.53
15879	237098			338	373	10.28	1200	1200	0.00	5395	5450	1.01

Project: Schaft Creek
 Client: Copper Fox Metals Inc.
Data: QA/QC Data - Comparison on ICP Metals and Whole Rock Analyses
 Comments: 2005 core samples were collected by MDAG on Feb 7'07.
 2006 core samples were collected by Copper Fox personnel in Sep '07.

Sample Id.	Whole Rock Si * (ppm)	ICP Si (ppm)	Difference (%) ³	Whole Rock Sr * (ppm)	ICP Sr (ppm)	Difference (%) ³	Leco S (Total)** (ppm)	ICP S (ppm)	Difference (%) ³	Whole Rock Ti * (ppm)	ICP Ti (ppm)	Difference (%) ³
15887	254441			338	402	18.85	3100	3300	6.45	5156	5100	-1.08
15891	240184			338	382	12.94	1400	1400	0.00	5156	4920	-4.57
15908	250001			254	288	13.53	2200	2200	0.00	4856	4740	-2.39
15911	246822			338	335	-0.96	900	900	0.00	5455	5430	-0.47
125285	283144			254	276	8.80	3200	3200	0.00	4077	3860	-5.31
125288	207788			338	368	8.80	1000	1000	0.00	6235	5620	-9.86
125293	270522			254	220	-13.28	2100	2100	0.00	4736	4330	-8.57
125305	266502			254	312	22.99	1200	1500	25.00	3957	3700	-6.49
125311	285154			338	328	-3.03	600	700	16.67	3837	3510	-8.52
125703	244531			169	168	-0.66	1000	1000	0.00	4256	3960	-6.96
125728	247056			338	353	4.37	1900	2000	5.26	5815	5100	-12.30
125755	314464			254	228	-10.12	5900	5700	-3.39	1978	1320	-33.28
125772	248738			338	311	-8.05	2100	2200	4.76	5276	4680	-11.29
125795	236210			254	269	6.04	1100	1100	0.00	4976	4560	-8.36
125422	245653			338	333	-1.55	2100	2400	14.29	4077	3930	-3.60
125435	248645			254	245	-3.42	1600	1600	0.00	4496	4080	-9.26
125452	244157			338	341	0.82	4700	5500	17.02	4556	4100	-10.01
125476	308013			254	248	-2.24	7800	8500	8.97	2038	1420	-30.33
125490	247803			254	250	-1.45	3500	4300	22.86	4676	4210	-9.97
126192	263978			338	336	-0.66	1900	2100	10.53	4017	3920	-2.41
126206	259443			338	419	23.88	2200	2500	13.64	4736	4410	-6.88
126225	260191			423	439	3.83	3500	3500	0.00	4556	4150	-8.92
126244	249346			254	315	24.17	2600	2800	7.69	4137	4130	-0.16
126266	250047			254	284	11.95	1900	2200	15.79	4436	4370	-1.49
126279	251076			338	417	23.29	3900	4300	10.26	4017	3890	-3.15
126288	254909			254	270	6.43	3700	4000	8.11	3957	3830	-3.20
126297	240791			169	223	31.86	5100	5700	11.76	7314	6580	-10.03
126314	246495			254	263	3.68	13700	14600	6.57	4496	4470	-0.58
126329	260051			169	200	18.26	2400	2500	4.17	3477	3510	0.95
126337	246448			254	320	26.14	5700	5900	3.51	6115	5630	-7.93
126351	255002			338	369	9.10	1400	1500	7.14	4496	4250	-5.48
126427	226113			254	289	13.92	11200	12900	15.18	5455	5430	-0.47
126430	243456			169	183	8.21	2100	2500	19.05	4017	4220	5.06
126434	244578			254	297	17.08	1100	1300	18.18	4077	3980	-2.37
126443	241446			169	218	28.90	17000	18200	7.06	4676	4420	-5.48
126449	234340			423	511	20.86	200	100	-50.00	5815	5830	0.26
126464	250141			338	369	9.10	4300	4800	11.63	4017	3980	-0.91
126492	246448			254	295	16.29	2200	2300	4.55	4256	4020	-5.56
145655	250608			338	320	-5.39	6600	6700	1.52	4017	4000	-0.41
145669	238220			254	285	12.35	9500	10000	5.26	4376	4110	-6.09
145685	247757			254	263	3.68	2300	2300	0.00	4376	4220	-3.57
145694	234107			338	359	6.14	1700	1800	5.88	5216	4580	-12.19
145708	246401			254	316	24.57	2600	2700	3.85	3297	3190	-3.25
145723	253460			254	284	11.95	16300	16700	2.45	4077	3710	-8.99
146798	241352			254	307	21.02	2100	2100	0.00	4017	3950	-1.66
146824	239342			338	355	4.96	1700	1700	0.00	5875	5880	0.08

Project: Schaft Creek
Client: Copper Fox Metals Inc.
Data: QA/QC Data - Comparison on ICP Metals and Whole Rock Analyses
Comments: 2005 core samples were collected by MDAG on Feb 7'07.
 2006 core samples were collected by Copper Fox personnel in Sep '07.

Sample Id.	Whole Rock Si * (ppm)	ICP Si (ppm)	Difference (%) ³	Whole Rock Sr * (ppm)	ICP Sr (ppm)	Difference (%) ³	Leco S (Total)** (ppm)	ICP S (ppm)	Difference (%) ³	Whole Rock Ti * (ppm)	ICP Ti (ppm)	Difference (%) ³
146831	243269			254	307	21.02	3600	3600	0.00	5156	5190	0.67
146843												
146861	262949			338	388	14.71	1300	1200	-7.69	3957	4140	4.63
146868	258555			338	305	-9.83	5100	5200	1.96	4017	3870	-3.65
126352	248177			338	390	15.30	6000	7000	16.67	5575	5540	-0.63
126358	249907			338	335	-0.96	3300	3700	12.12	5395	5420	0.45
126374	247710			338	386	14.12	1700	1900	11.76	5515	5440	-1.37
126384	259864			423	434	2.65	1100	1200	9.09	4436	4250	-4.20
126391	243035			423	457	8.09	1800	1900	5.56	4616	4300	-6.85
146172	245373			254	268	5.65	2400	2400	0.00	4436	3940	-11.19
146182	249486			423	446	5.49	1500	1400	-6.67	4916	4430	-9.88
146203	271364			254	294	15.90	1800	1800	0.00	4376	3620	-17.28
146214	250608			338	378	11.76	3600	3700	2.78	4017	3540	-11.87
146221	232704			338	420	24.17	8100	7400	-8.64	8393	7100	-15.41
146238	239763			423	490	15.90	1300	1500	15.38	5635	5460	-3.11
147034	256685			254	251	-1.06	5200	5200	0.00	3537	3200	-9.53
147038	288146			254	261	2.89	3500	3400	-2.86	3057	2650	-13.33
147051	259116			423	390	-7.76	3300	3200	-3.03	4616	4220	-8.58
147070	243783			423	546	29.14	5100	6000	17.65	4496	4770	6.09
147087	242100			338	411	21.51	33500	33800	0.90	4376	4200	-4.03
147097	234060			254	258	1.70	6800	7200	5.88	4496	4400	-2.14
145508	235556			254	326	28.51	400	400	0.00	5875	5700	-2.98
145527	255423			338	382	12.94	4800	5500	14.58	5156	5190	0.67
145543	261781			338	396	17.08	1200	1300	8.33	5455	4950	-9.26
145562	247757			338	325	-3.91	900	1000	11.11	5395	5190	-3.81
145576	313856			254	214	-15.64	6900	7400	7.25	1858	1340	-27.90
145601	244251			423	472	11.64	5000	5800	16.00	4976	5170	3.90
146297	250234			254	294	15.90	3500	3100	-11.43	4796	4200	-12.43
146314	247757			338	377	11.46	1500	1500	0.00	4676	4370	-6.55
146335	240090			338	361	6.73	1300	1300	0.00	4436	4180	-5.78
146352	268512			338	366	8.21	600	600	0.00	4137	3590	-13.21
146368	246588			338	335	-0.96	1900	1900	0.00	4496	4160	-7.48
146390	248131			423	476	12.58	1600	1500	-6.25	4676	4660	-0.34
146508	243643			254	286	12.74	600	500	-16.67	5695	5510	-3.25
146526	259023			507	512	0.92	6800	7400	8.82	4077	3780	-7.28
146544	282022			338	338	-0.07	2400	2500	4.17	2878	2810	-2.35
146565	262061			338	295	-12.78	1100	1100	0.00	3777	3290	-12.89
146589	252618			338	331	-2.14	1300	1200	-7.69	5276	5080	-3.71
146613	249346			338	394	16.49	5400	5900	9.26	4796	4860	1.33
146627	283050			169	201	18.85	900	700	-22.22	3357	3210	-4.38
146637	285995			169	204	20.63	4600	4900	6.52	2338	2260	-3.34
146649	299271			338	336	-0.66	2800	2800	0.00	2098	2130	1.51
146657	310117			254	211	-16.82	1900	2100	10.53	2098	2140	1.99
146676	256498			338	348	2.89	2100	2100	0.00	4316	4250	-1.54
125188	259584			338	346	2.30	2600	2700	3.85	3477	3080	-11.42
125198	259724			254	310	22.20	2200	2300	4.55	3837	3520	-8.26

Project: Schaft Creek
 Client: Copper Fox Metals Inc.
Data: QA/QC Data - Comparison on ICP Metals and Whole Rock Analyses
 Comments: 2005 core samples were collected by MDAG on Feb 7'07.
 2006 core samples were collected by Copper Fox personnel in Sep '07.

Sample Id.	Whole Rock Si * (ppm)	ICP Si (ppm)	Difference (%) ³	Whole Rock Sr * (ppm)	ICP Sr (ppm)	Difference (%) ³	Leco S (Total)** (ppm)	ICP S (ppm)	Difference (%) ³	Whole Rock Ti * (ppm)	ICP Ti (ppm)	Difference (%) ³
125207	262622			254	252	-0.66	1100	1200	9.09	3477	3190	-8.26
125228	303946			338	296	-12.49	1500	1600	6.67	1978	1980	0.08
125244	310304			338	335	-0.96	1500	1500	0.00	2038	1980	-2.86
125257	220971			254	321	26.54	600	900	50.00	5276	4900	-7.12
125278	262201			507	504	-0.66	200	300	50.00	4856	4680	-3.62
125596	237519			338	386	14.12	1200	1400	16.67	4496	4260	-5.25
125610	262388			254	217	-14.46	600	600	0.00	4256	3690	-13.31
125626												
125641	243222			254	250	-1.45	1000	1200	20.00	5575	5280	-5.30
125669	264772			169	193	13.83	10100	11100	9.90	4916	3930	-20.06
125690	250281			338	358	5.84	1000	1000	0.00	4976	4630	-6.95
West Breccia Zone												
14018	294129			423	428	1.23	8000	8800	10.00	2518	2400	-4.68
14021	303993			169	173	2.30	6200	7000	12.90	2158	2080	-3.62
14036	303338			254	235	-7.36	14700	16000	8.84	2278	1970	-13.52
14043	302637			254	276	8.80	2600	2800	7.69	2458	2190	-10.90
14060	271971			423	423	0.05	13100	14800	12.98	4376	4100	-6.31
14067	269681			338	410	21.22	4000	4300	7.50	4196	4170	-0.63
14076	259724			338	365	7.91	7700	9500	23.38	4316	4540	5.18
14083	249346			169	232	37.18	14600	16000	9.59	4436	4480	0.99
14099	297822			85	88	4.07	3400	3600	5.88	1858	1670	-10.14
14103	287725			169	198	16.78	6900	7700	11.59	2458	2220	-9.68
125046	257854			423	482	14.00	1100	1400	27.27	4976	4830	-2.93
125068	252572			507	558	9.98	3900	4500	15.38	5276	5270	-0.11
125073	271878			423	386	-8.70	6000	5900	-1.67	3837	3640	-5.13
125079	290857			254	270	6.43	12900	13200	2.33	3657	2940	-19.61
125084	258462			592	601	1.54	6100	6100	0.00	5395	5010	-7.14
125127	257153			338	382	12.94	800	900	12.50	5515	5080	-7.89
125129	289922			254	221	-12.88	2500	2500	0.00	4676	4340	-7.19
125134	271223			254	281	10.77	5900	6100	3.39	4736	4360	-7.94
125142	278282			254	272	7.22	2600	2600	0.00	4376	4110	-6.09
125149	247990			254	301	18.65	1300	1400	7.69	5096	4290	-15.81
125154	278048			254	252	-0.66	800	800	0.00	3777	3190	-15.54
125165	265006			676	676	-0.07	1900	2000	5.26	4796	4360	-9.09
125176	261827			423	399	-5.63	2400	2400	0.00	3897	3530	-9.41
146112	271130			507	541	6.63	1200	1200	0.00	4436	4060	-8.48
146115	219709			423	513	21.34	1300	1400	7.69	8933	8300	-7.08
146124	243456			507	484	-4.60	900	900	0.00	4316	3970	-8.03
146127	308574			169	162	-4.21	10600	10600	0.00	2158	1620	-24.94
146135	257246			592	678	14.54	400	500	25.00	4256	4010	-5.79
146149	255937			592	565	-4.55	700	700	0.00	4137	3810	-7.89
146161	229245			592	656	10.83	400	400	0.00	5875	5250	-10.64
146164	231208			423	440	4.07	200	200	0.00	6295	5940	-5.64
145951	251917			254	253	-0.27	1800	1700	-5.56	4616	4600	-0.35
145956	244438			254	286	12.74	1900	1800	-5.26	5216	4660	-10.65
145974	243596			254	240	-5.39	200	100	-50.00	4676	4220	-9.75

Project: Schaft Creek
 Client: Copper Fox Metals Inc.
Data: QA/QC Data - Comparison on ICP Metals and Whole Rock Analyses
 Comments: 2005 core samples were collected by MDAG on Feb 7'07.
 2006 core samples were collected by Copper Fox personnel in Sep '07.

Sample Id.	Whole Rock Si * (ppm)	ICP Si (ppm)	Difference (%) ³	Whole Rock Sr * (ppm)	ICP Sr (ppm)	Difference (%) ³	Leco S (Total)** (ppm)	ICP S (ppm)	Difference (%) ³	Whole Rock Ti * (ppm)	ICP Ti (ppm)	Difference (%) ³
145982	219709			423	450	6.43	500	500	0.00	7494	6560	-12.46
145992	257667			254	224	-11.70	2800	2800	0.00	4616	4170	-9.66
145999	251590			423	379	-10.36	1400	1300	-7.14	4676	4130	-11.68
145834	259256			676	662	-2.14	400	300	-25.00	4556	4050	-11.11
145842	248598			1099	1260	14.62	300	300	0.00	7674	6610	-13.86
145852	285481			930	941	1.17	1100	1100	0.00	4017	3690	-8.13
145857	264445			846	904	6.91	100	100	0.00	4736	4450	-6.04
145871	257340			592	578	-2.35	1600	1700	6.25	4017	3650	-9.13
145608	249393			423	462	9.27	7900	9300	17.72	4436	4540	2.34
145614	255049			423	447	5.73	5600	6300	12.50	4436	4410	-0.59
145628	252431			254	230	-9.33	7900	8700	10.13	4137	3860	-6.69
145640	248177			338	375	10.87	7500	8000	6.67	4376	4550	3.97
145646	254254			423	437	3.36	5700	6100	7.02	4496	4460	-0.81
Paramount Zone												
125965	281648			254	286	12.74	3500	3900	11.43	3837	3520	-8.26
125974	271457			169	154	-8.94	15600	17700	13.46	3717	3370	-9.33
125983	262622			254	308	21.41	3000	3000	0.00	2997	2870	-4.25
125988	235135			507	597	17.67	300	400	33.33	5755	5410	-6.00
126007	311986			254	250	-1.45	1500	1600	6.67	1858	1680	-9.60
126031	312407			338	326	-3.62	1300	1500	15.38	2158	1890	-12.43
126040	283752			254	254	0.13	6600	7200	9.09	3297	2980	-9.62
126054	247289			169	227	34.23	1800	1800	0.00	3597	3400	-5.48
126067	252385			254	312	22.99	3100	3100	0.00	3477	3340	-3.94
126081	318671			169	194	14.71	10900	10700	-1.83	1858	1600	-13.91
126110	229572			507	663	30.68	600	700	16.67	5815	5620	-3.36
126118	245793			169	193	13.83	7800	7800	0.00	6594	5690	-13.72
125904	251216			338	340	0.52	1800	1900	5.56	3957	3600	-9.01
125919	254021			423	502	18.73	5100	5200	1.96	4376	3980	-9.06
125928	250234			423	490	15.90	900	1000	11.11	5395	4850	-10.11
125933	221953			338	408	20.63	200	200	0.00	7494	7390	-1.38
125944	249066			507	582	14.71	1200	1400	16.67	5216	5020	-3.75
125952	290623			169	211	24.77	10500	11700	11.43	2038	2020	-0.90
125963	243035			254	333	31.27	4300	4600	6.98	4436	4450	0.31
126120	314978			423	394	-6.81	600	700	16.67	1918	1860	-3.04
126131	306704			338	350	3.48	300	300	0.00	2997	2760	-7.92
126142	292727			338	312	-7.76	500	600	20.00	3597	3400	-5.48
126154	268793			338	310	-8.35	1300	1400	7.69	5036	4580	-9.05
126171	274122			338	373	10.28	12800	14900	16.41	3597	3250	-9.65
126181	248131			423	469	10.93	2500	2800	12.00	4856	4780	-1.56
125806	292166			423	421	-0.42	4800	5200	8.33	2938	2580	-12.17
125816	241913			507	612	20.63	300	200	-33.33	6654	6350	-4.58
125833	310023			338	292	-13.67	2700	3100	14.81	2098	1770	-15.64
125861	311659			254	293	15.50	3400	3700	8.82	2218	1650	-25.61
125875	310397			338	297	-12.19	2400	2400	0.00	2398	1940	-19.10
125897	318344			169	187	10.28	800	800	0.00	2158	1800	-16.60

Project: Schaft Creek
 Client: Copper Fox Metals Inc.
Data: QA/QC Data - Comparison on ICP Metals and Whole Rock Analyses
 Comments: 2005 core samples were collected by MDAG on Feb 7'07.
 2006 core samples were collected by Copper Fox personnel in Sep '07.

Sample Id.	Whole Rock Si * (ppm)	ICP Si (ppm)	Difference (%) ³	Whole Rock Sr * (ppm)	ICP Sr (ppm)	Difference (%) ³	Leco S (Total)** (ppm)	ICP S (ppm)	Difference (%) ³	Whole Rock Ti * (ppm)	ICP Ti (ppm)	Difference (%) ³
Tailings												
LIARD ZONE	258041			254	280	10.38	800	900	12.50	4616	3640	-21.15
PARAMOUNT	280526			254	275	8.41	1700	1800	5.88	3597	2950	-17.99
WEST BRECCIA	267110			423	432	2.18	2000	2500	25.00	4616	4180	-9.45
High-Sulphide Histor												
T112 (171' - 172')	204189			254	361	42.31	90600	92700	2.32	6175	5750	-6.88
T113 (81' - 82')	306564			338	375	10.87	8700	9800	12.64	2758	1950	-29.29
T113 (983' - 985')	280760			169	174	2.89	21100	22600	7.11	3357	2330	-30.60
T140 (30' - 31')	264165			254	249	-1.84	1300	1500	15.38	4916	4410	-10.29
T166 (389' - 390')	313903			338	318	-5.98	8100	8900	9.88	1798	1680	-6.59
T185 (116' - 117')	310117			169	166	-2.14	22600	23700	4.87	2758	1470	-46.69
T207 (261.5' - 262')	305909			85	95	11.99	38800	39100	0.77	2278	1500	-34.16
T207 (269' - 271')	238875			85	66	-22.42	135000	100000	-25.93	1858	1550	-16.60

All Data			
Maximum	NA	42.3	9.29
Minimum	NA	-22.4	-46.7
Mean	NA	8.57	-6.69
Standard Deviation	NA	12.2	7.56
10 Percentile	NA	-7.76	-13.9
25 Percentile	NA	-0.66	-9.88
Median	NA	8.8	-6.04
75 Percentile	NA	16.6	-1.44
90 Percentile	NA	24.1	0.84
Interquartile Range (IC	NA	17.3	8.44
Variance	NA	149	57.1
Skewness	NA	0.12	-1.5
Coefficient of Variator	NA	1.42	-1.13
Count	0	235	235

Main Zone			
Maximum	NA	41.3	9.29
Minimum	NA	-16.8	-33.3
Mean	NA	9.83	-4.99
Standard Deviation	NA	12.1	6.62
10 Percentile	NA	-6.57	-12.4
25 Percentile	NA	1.04	-8.97
Median	NA	10.4	-3.64
75 Percentile	NA	18.9	-0.45
90 Percentile	NA	25	1.57
Interquartile Range (IC	NA	17.8	8.52
Variance	NA	146	43.9
Skewness	NA	-0.059	-1.24
Coefficient of Variator	NA	1.23	-1.33
Count	0	146	146

Project: Schaft Creek
 Client: Copper Fox Metals Inc.
Data: QA/QC Data - Comparison on ICP Metals and Whole Rock Analyses
 Comments: 2005 core samples were collected by MDAG on Feb 7'07.
 2006 core samples were collected by Copper Fox personnel in Sep '07.

Sample Id.	Whole Rock Si * (ppm)	ICP Si (ppm)	Difference (%) ³	Whole Rock Sr * (ppm)	ICP Sr (ppm)	Difference (%) ³	Leco S (Total)** (ppm)	ICP S (ppm)	Difference (%) ³	Whole Rock Ti * (ppm)	ICP Ti (ppm)	Difference (%) ³
West Breccia Zone												
Maximum			NA			37.2			27.3			5.18
Minimum			NA			-12.9			-50			-24.9
Mean			NA			4.67			3.88			-7.45
Standard Deviation			NA			9.99			12			5.8
10 Percentile			NA			-7.9			-3.11			-13.7
25 Percentile			NA			-2.24			0			-10.4
Median			NA			4.07			3.39			-7.89
75 Percentile			NA			10.8			9.79			-4.91
90 Percentile			NA			15.5			13.9			-0.25
Interquartile Range (IC			NA			13			9.79			5.48
Variance			NA			99.9			143			33.7
Skewness			NA			0.62			-1.94			-0.26
Coefficient of Variator			NA			2.14			3.08			-0.78
Count			0			47			47			47
Paramount Zone												
Maximum			NA			34.2			33.3			0.31
Minimum			NA			-13.7			-33.3			-25.6
Mean			NA			9.77			7.4			-8.52
Standard Deviation			NA			13.5			11			5.79
10 Percentile			NA			-8.35			0			-15.6
25 Percentile			NA			-0.94			0			-11.1
Median			NA			12.7			8.33			-9.01
75 Percentile			NA			19.7			14.1			-4.1
90 Percentile			NA			24.8			16.7			-1.56
Interquartile Range (IC			NA			20.6			14.1			7.04
Variance			NA			183			121			33.6
Skewness			NA			-0.1			-1.29			-0.9
Coefficient of Variator			NA			1.38			1.48			-0.68
Count			0			31			31			31

Project: Schaft Creek
Client: Copper Fox Metals Inc.
Data: QA/QC Data - Comparison on ICP Metals and Whole Rock Analyses
Comments: 2005 core samples were collected by MDAG on Feb 7 '07.
2006 core samples were collected by Copper Fox personnel in Sep '07.

Sample Id.	Whole Rock Si * (ppm)	ICP Si (ppm)	Difference (%) ³	Whole Rock Sr * (ppm)	ICP Sr (ppm)	Difference (%) ³	Leco S (Total)** (ppm)	ICP S (ppm)	Difference (%) ³	Whole Rock Ti * (ppm)	ICP Ti (ppm)	Difference (%) ³
Tailings												
Maximum			NA			10.4			25			-9.45
Minimum			NA			2.18			5.88			-21.1
Mean			NA			6.99			14.5			-16.2
Standard Deviation			NA			4.28			9.71			6.05
10 Percentile			NA			3.42			7.21			-20.5
25 Percentile			NA			5.29			9.19			-19.6
Median			NA			8.41			12.5			-18
75 Percentile			NA			9.39			18.8			-13.7
90 Percentile			NA			9.98			22.5			-11.2
Interquartile Range (IC			NA			4.1			9.56			5.85
Variance			NA			18.3			94.3			36.6
Skewness			NA			-1.33			0.87			1.22
Coefficient of Variator			NA			0.61			0.67			-0.37
Count			0			3			3			3
High-Sulphide Histor												
Maximum			NA			42.3			15.4			-6.59
Minimum			NA			-22.4			-25.9			-46.7
Mean			NA			4.46			3.38			-22.6
Standard Deviation			NA			18.7			12.8			14.7
10 Percentile			NA			-10.9			-7.24			-37.9
25 Percentile			NA			-3.1			1.93			-31.5
Median			NA			0.52			5.99			-22.9
75 Percentile			NA			11.2			10.6			-9.44
90 Percentile			NA			21.1			13.5			-6.79
Interquartile Range (IC			NA			14.3			8.64			22
Variance			NA			350			165			216
Skewness			NA			0.98			-2.01			-0.37
Coefficient of Variator			NA			4.19			3.8			-0.65
Count			0			8			8			8

¹ Interquartile Range (IQR) = 75th percentile minus 25th percentile

² Coefficient of Variation (CoV) = standard deviation divided by mean

³ Difference (%) = (ICP - Whole Rock) * 100 / Whole Rock

* Element calculated from Whole Rock XRF analysis

$$\text{Si (Whole Rock)} = (\text{SiO}_2 * 10000 * 28.09) / (28.09 + 2 * 16)$$

$$\text{Sr (Whole Rock)} = (\text{SrO} * 10000 * 87.62) / (87.62 + 16)$$

$$\text{Ti (Whole Rock)} = (\text{TiO}_2 * 10000 * 47.9) / (47.9 + 2 * 16)$$

$$\text{**S (Total)} = \text{S (Leco \%)} * 10000$$

APPENDIX B. Compiled Chemical Analyses of Tailings Supernatants from Metallurgical Testing of the Main (Liard), West Breccia, and Paramount Ore

**Project
Report To**

830-7 SCHAFT CREEK
JONATHAN OLSEN, RESCAN ENVIRONMENTAL SERVICES

RESULTS OF ANALYSIS

Sample ID	Units	Detection Limits	LIARD ZONE REP 1	LIARD ZONE REP 2	LIARD ZONE REP 3	PARAMOUNT REP 1	PARAMOUNT REP 2	PARAMOUNT REP 3	WEST BRECCIA REP 1	WEST BRECCIA REP 2	WEST BRECCIA REP 3	FIELD BLANK	TRAVEL BLANK
Date Sampled			27-AUG-07	27-AUG-07	27-AUG-07	28-AUG-07	28-AUG-07	28-AUG-07	05-SEP-07	05-SEP-07	05-SEP-07	05-SEP-07	05-SEP-07
Time Sampled			12:00	12:00	12:00	10:30	11:30	12:15	10:00	11:00	11:45	11:15	00:00
ALS Sample ID			L547761-1	L547761-2	L547761-3	L547756-1	L547756-2	L547756-3	L550220-1	L550220-2	L550220-3	L550220-4	L550220-5
Matrix			Water	Water	Water	Water	Water	Water	Water	Water	Water	Water	Water
ALS File No.			L547761	L547761	L547761	L547756	L547756	L547756	L550220	L550220	L550220	L550220	L550220
Date Received			29-Aug-07	29-Aug-07	29-Aug-07	29-Aug-07	29-Aug-07	29-Aug-07	05-Sep-07	05-Sep-07	05-Sep-07	05-Sep-07	05-Sep-07
Date Finalized			03-Oct-07	03-Oct-07	03-Oct-07	22-Sep-07	22-Sep-07	22-Sep-07	02-Oct-07	02-Oct-07	02-Oct-07	02-Oct-07	02-Oct-07
Physical Tests													
Hardness (as CaCO3)	mg/L	0.5	65.5	67.6	68.9	828	959	1050	366	347	339	<0.50	<0.50
Colour, True	CU	5	5.9	6.6	6.5	<5.0	<5.0	<5.0	5.2	5.8	6.2	<5.0	<5.0
Conductivity	uS/cm	2	523	511	508	1630	1790	1830	897	867	854	<2.0	<2.0
pH	pH	0.01	8.35	8.37	8.44	7.78	7.91	7.93	6.83	7.50	7.61	5.57	5.57
Total Dissolved Solids	mg/L	10	334	334	333	1360	1500	1620	653	627	622	<10	<10
Total Suspended Solids	mg/L	3	88.0	89.5	92.0	32.0	41.0	201	114	62.9	35.4	<3	<3.0
Turbidity	NTU	0.1	133	120	139	26.1	21.9	137	25.8	28.7	20.0	<0.10	<0.10
Anions and Nutrients													
Ammonia as N	mg/L	0.005	0.0209	0.0260	0.0217	0.0589	0.0613	0.0702	0.0145	0.0066	0.0065	<0.0050	<0.0050
Acidity (as CaCO3)	mg/L	1	<1.0	<1.0	<1.0	6.9	6.1	6.0	4.3	2.6	2.2	1.7	1.5
Alkalinity, Bicarbonate (as CaCO3)	mg/L	1	36.8	36.9	33.6	18.6	16.7	16.8	20.7	19.8	19.3	<2.0	<2.0
Alkalinity, Carbonate (as CaCO3)	mg/L	1	<1.0	<1.0	<1.0	<2.0	<2.0	<2.0	<2.0	<2.0	<2.0	<2.0	<2.0
Alkalinity, Hydroxide (as CaCO3)	mg/L	1	<1.0	<1.0	<1.0	<2.0	<2.0	<2.0	<2.0	<2.0	<2.0	<2.0	<2.0
Alkalinity, Total (as CaCO3)	mg/L	1	36.8	36.9	33.6	18.6	16.7	16.8	20.7	19.8	19.3	<2.0	<2.0
Bromide (Br)	mg/L	0.05	<0.050	<0.050	<0.050	<0.050	<0.050	<0.050	<0.050	<0.050	<0.050	<0.050	<0.050
Chloride (Cl)	mg/L	0.5	6.62	6.59	6.63	6.62	6.59	6.63	7.04	6.86	6.83	<0.50	<0.50
Fluoride (F)	mg/L	0.02	0.734	0.749	0.746	0.419	0.460	0.458	0.644	0.623	0.621	<0.020	<0.020
Sulfate (SO4)	mg/L	0.5	191	185	184	856	980	1010	397	376	373	<0.50	<0.50
Nitrate (as N)	mg/L	0.005	0.0242	0.0250	0.0337	0.0292	0.0272	0.0264	0.0066	0.0159	0.0164	<0.0050	<0.0050
Nitrite (as N)	mg/L	0.001	0.0058	0.0042	0.0049	0.0033	0.0025	0.0030	0.0038	0.0045	0.0042	<0.0010	<0.0010
Total Kjeldahl Nitrogen	mg/L	0.05	2.67	2.75	2.78	2.69	2.73	2.75	1.25	1.02	0.829	<0.050	<0.050
Total Nitrogen	mg/L	0.05	2.70	2.78	2.82	2.72	2.76	2.78	1.26	1.04	0.85	<0.05	<0.05
Total Phosphate as P	mg/L	0.002	0.0208	0.0304	0.0344	0.0190	0.0347	0.144	0.0656	0.0503	0.0306	<0.0020	<0.0020
Cyanides													
Cyanide, Total	mg/L	0.001	0.0028	0.0028	0.0027	0.0020	0.0025	0.0026	0.0024	0.0021	0.0020	<0.0010	<0.0010
Total Metals													
Aluminum (Al)-Total	mg/L	0.001	1.39	1.45	4.05	0.547	2.22	0.614	0.729	0.690	0.982	<0.0010	<0.0010
Antimony (Sb)-Total	mg/L	0.0001	0.00183	0.00184	0.00207	0.00086	0.00098	0.00084	<0.0010	<0.0010	<0.0010	<0.00010	<0.00010
Arsenic (As)-Total	mg/L	0.0001	0.00104	0.00115	0.00133	0.00074	0.00071	0.00054	0.00129	0.00106	0.00096	<0.00010	<0.00010
Barium (Ba)-Total	mg/L	0.00005	0.0437	0.0500	0.0537	0.0537	0.0683	0.0462	0.0325	0.0316	0.0341	<0.000050	<0.000050
Beryllium (Be)-Total	mg/L	0.0005	<0.00050	<0.00050	<0.00050	<0.0025	<0.0025	<0.0025	<0.0010	<0.0010	<0.0010	<0.00050	<0.00050
Bismuth (Bi)-Total	mg/L	0.0005	<0.00050	<0.00050	<0.00050	<0.0025	<0.0025	<0.0025	<0.0010	<0.0010	<0.0010	<0.00050	<0.00050
Boron (B)-Total	mg/L	0.01	0.041	0.045	0.042	<0.050	<0.050	<0.050	0.047	0.045	0.049	<0.010	<0.010
Cadmium (Cd)-Total	mg/L	0.00002	0.000109	<0.0010	0.000337	0.00013	0.00014	<0.00010	0.000075	0.000126	0.000199	<0.000020	<0.000020
Calcium (Ca)-Total	mg/L	0.02	26.5	30.8	29.4	321	372	343	139	135	135	<0.020	<0.020
Chromium (Cr)-Total	mg/L	0.0005	0.00146	0.00198	0.00270	<0.0025	0.0043	<0.0025	0.0029	0.0029	0.0031	<0.00050	<0.00050
Cobalt (Co)-Total	mg/L	0.0001	0.00046	0.00054	0.00111	<0.00050	0.00079	<0.00050	0.00020	0.00020	0.00032	<0.00010	<0.00010
Copper (Cu)-Total	mg/L	0.0001	0.0202	0.0224	0.0676	0.0112	0.302	0.0200	0.0164	0.0137	0.00830	<0.00010	<0.00010
Iron (Fe)-Total	mg/L	0.03	1.58	2.01	3.02	0.609	2.01	0.263	0.821	0.748	0.992	<0.030	<0.030
Lead (Pb)-Total	mg/L	0.00005	0.000230	0.000324	0.000330	0.00032	0.00076	0.00026	0.00036	0.00028	0.00023	<0.000050	<0.000050
Lithium (Li)-Total	mg/L	0.005	<0.0050	<0.0050	<0.0050	<0.025	<0.025	<0.025	<0.010	<0.010	<0.010	<0.0050	<0.0050
Magnesium (Mg)-Total	mg/L	0.005	1.64	1.88	2.65	8.49	10.7	9.16	2.79	2.95	3.43	<0.0050	<0.0050
Manganese (Mn)-Total	mg/L	0.00005	0.0364	0.0522	0.0491	0.0259	0.0635	0.0154	0.0298	0.0280	0.0339	<0.000050	<0.000050
Mercury (Hg)-Total	mg/L	0.00001	<0.000010	<0.000010	<0.000010	<0.000010	<0.000010	<0.000010	<0.000010	<0.000010	<0.000010	<0.000010	<0.000010
Molybdenum (Mo)-Total	mg/L	0.00005	0.581	0.598	0.655	0.512	0.536	0.504	0.276	0.255	0.248	<0.00011	<0.000050
Nickel (Ni)-Total	mg/L	0.0005	0.00177	0.00214	0.00235	0.0028	0.0045	0.0029	0.0012	0.0013	0.0014	<0.00050	<0.00050
Phosphorus (P)-Total	mg/L	0.3	<0.30	<0.30	<0.30	<0.30	<0.30	<0.30	<0.30	<0.30	<0.30	<0.30	<0.30
Potassium (K)-Total	mg/L	0.05	20.0	21.0	21.3	41.3	42.7	40.9	27.2	27.8	28.3	<0.050	<0.050
Selenium (Se)-Total	mg/L	0.0005	0.00358	0.00373	0.00516	0.00718	0.00849	0.00827	0.00456	0.00413	0.00367	<0.00050	<0.00050

**Project
Report To**

830-7 SCHAFT CREEK
JONATHAN OLSEN, RESCAN ENVIRONMENTAL SERVICES

RESULTS OF ANALYSIS

Sample ID	Units	Detection Limits	LIARD ZONE REP 1	LIARD ZONE REP 2	LIARD ZONE REP 3	PARAMOUNT REP 1	PARAMOUNT REP 2	PARAMOUNT REP 3	WEST BRECCIA REP 1	WEST BRECCIA REP 2	WEST BRECCIA REP 3	FIELD BLANK	TRAVEL BLANK
Date Sampled			27-AUG-07	27-AUG-07	27-AUG-07	28-AUG-07	28-AUG-07	28-AUG-07	05-SEP-07	05-SEP-07	05-SEP-07	05-SEP-07	05-SEP-07
Time Sampled			12:00	12:00	12:00	10:30	11:30	12:15	10:00	11:00	11:45	11:15	00:00
ALS Sample ID			L547761-1	L547761-2	L547761-3	L547756-1	L547756-2	L547756-3	L550220-1	L550220-2	L550220-3	L550220-4	L550220-5
Matrix			Water	Water	Water	Water	Water	Water	Water	Water	Water	Water	Water
ALS File No.			L547761	L547761	L547761	L547756	L547756	L547756	L550220	L550220	L550220	L550220	L550220
Date Received			29-Aug-07	29-Aug-07	29-Aug-07	29-Aug-07	29-Aug-07	29-Aug-07	05-Sep-07	05-Sep-07	05-Sep-07	05-Sep-07	05-Sep-07
Date Finalized			03-Oct-07	03-Oct-07	03-Oct-07	22-Sep-07	22-Sep-07	22-Sep-07	02-Oct-07	02-Oct-07	02-Oct-07	02-Oct-07	02-Oct-07
Silicon (Si)-Total	mg/L	0.05	4.47	4.61	9.00	1.97	4.61	1.82	2.28	2.04	2.40	<0.050	<0.050
Silver (Ag)-Total	mg/L	0.00001	0.000021	0.000022	0.000049	<0.000050	0.000255	<0.000050	0.000023	0.000033	<0.000020	<0.000010	<0.000010
Sodium (Na)-Total	mg/L	2	63.4	66.8	59.6	54.7	53.0	52.8	50.6	50.5	49.8	<2.0	<2.0
Strontium (Sr)-Total	mg/L	0.0001	0.682	0.747	0.798	2.28	2.24	2.16	1.47	1.47	1.47	<0.00010	<0.00010
Thallium (Tl)-Total	mg/L	0.0001	<0.00010	<0.00010	<0.00010	<0.00050	<0.00050	<0.00050	<0.00020	<0.00020	<0.00020	<0.00010	<0.00010
Tin (Sn)-Total	mg/L	0.0001	0.00576	0.00638	0.00641	0.00440	0.00215	0.00226	0.0119	0.0107	0.00993	<0.00010	<0.00010
Titanium (Ti)-Total	mg/L	0.01	<0.010	<0.010	0.053	<0.010	0.042	<0.010	<0.010	<0.010	0.011	<0.010	<0.010
Uranium (U)-Total	mg/L	0.00001	0.000032	0.000035	0.000044	0.000056	0.000139	<0.000050	0.000034	0.000028	0.000028	<0.000010	<0.000010
Vanadium (V)-Total	mg/L	0.001	0.0070	0.0076	0.0132	<0.0050	0.0070	<0.0050	0.0028	0.0025	0.0037	<0.0010	<0.0010
Zinc (Zn)-Total	mg/L	0.001	0.0036	0.0045	<0.0090	0.0053	0.0107	0.0055	0.0060	0.0040	0.0044	<0.0010	<0.0010
Dissolved Metals													
Aluminum (Al)-Dissolved	mg/L	0.001	0.378	0.335	0.366	0.0709	0.0717	0.0729	0.154	0.104	0.113	-	-
Antimony (Sb)-Dissolved	mg/L	0.0001	0.00298	0.00309	0.00293	0.00110	0.00088	0.00089	0.0013	0.0011	0.0010	-	-
Arsenic (As)-Dissolved	mg/L	0.0001	0.00114	0.00115	0.00117	0.00064	0.00064	0.00054	0.00120	0.00083	0.00074	-	-
Barium (Ba)-Dissolved	mg/L	0.00005	0.0205	0.0208	0.0210	0.0517	0.0454	0.0440	0.0254	0.0259	0.0268	-	-
Beryllium (Be)-Dissolved	mg/L	0.0005	<0.00050	<0.00050	<0.00050	<0.0025	<0.0025	<0.0025	<0.0010	<0.0010	<0.0010	-	-
Bismuth (Bi)-Dissolved	mg/L	0.0005	<0.00050	<0.00050	<0.00050	<0.0025	<0.0025	<0.0025	<0.0010	<0.0010	<0.0010	-	-
Boron (B)-Dissolved	mg/L	0.01	0.043	0.047	0.047	<0.050	<0.050	<0.050	0.047	0.046	0.048	-	-
Cadmium (Cd)-Dissolved	mg/L	0.00002	0.000123	<0.0010	0.000071	0.00019	0.00024	0.00037	0.000086	0.000104	0.000071	-	-
Calcium (Ca)-Dissolved	mg/L	0.02	24.3	25.1	25.8	318	368	404	142	134	134	-	-
Chromium (Cr)-Dissolved	mg/L	0.0005	0.00096	0.00161	0.00100	<0.0025	<0.0025	<0.0025	0.0016	0.0014	0.0013	-	-
Cobalt (Co)-Dissolved	mg/L	0.0001	<0.00010	<0.00010	<0.00010	<0.00050	<0.00050	<0.00050	<0.00020	<0.00020	<0.00020	-	-
Copper (Cu)-Dissolved	mg/L	0.0001	0.00022	0.00021	0.00025	0.00186	0.00214	0.00135	0.00049	0.00062	0.00073	-	-
Iron (Fe)-Dissolved	mg/L	0.03	<0.030	<0.030	<0.030	0.058	<0.030	<0.030	<0.030	<0.030	<0.030	-	-
Lead (Pb)-Dissolved	mg/L	0.00005	<0.000050	<0.000050	<0.000050	<0.00025	<0.00025	<0.00025	<0.00010	<0.00010	<0.00010	-	-
Lithium (Li)-Dissolved	mg/L	0.005	<0.0050	<0.0050	<0.0050	<0.025	<0.025	<0.025	<0.010	<0.010	<0.010	-	-
Magnesium (Mg)-Dissolved	mg/L	0.005	1.15	1.17	1.11	8.05	9.67	10.2	2.55	2.71	2.81	-	-
Manganese (Mn)-Dissolved	mg/L	0.00005	0.00117	0.00307	0.000443	0.0113	0.0101	0.0158	0.0133	0.0132	0.0124	-	-
Mercury (Hg)-Dissolved	mg/L	0.00001	<0.000010	<0.000010	<0.000010	<0.000010	<0.000010	<0.000010	<0.000010	<0.000010	<0.000010	-	-
Molybdenum (Mo)-Dissolved	mg/L	0.00005	0.607	0.617	0.623	0.515	0.537	0.598	0.282	0.264	0.254	-	-
Nickel (Ni)-Dissolved	mg/L	0.0005	<0.00050	<0.00050	<0.00050	<0.0025	<0.0025	0.0036	<0.0010	<0.0010	<0.0010	-	-
Phosphorus (P)-Dissolved	mg/L	0.3	<0.30	<0.30	<0.30	<0.30	<0.30	<0.30	<0.30	<0.30	<0.30	-	-
Potassium (K)-Dissolved	mg/L	0.05	22.0	22.0	21.4	41.0	44.0	48.5	27.7	28.0	27.4	-	-
Selenium (Se)-Dissolved	mg/L	0.0005	0.00408	0.00375	0.00403	0.00714	0.00798	0.00839	0.00465	0.00449	0.00413	-	-
Silicon (Si)-Dissolved	mg/L	0.05	3.36	3.40	3.46	1.56	1.40	1.40	1.79	1.57	1.52	-	-
Silver (Ag)-Dissolved	mg/L	0.00001	<0.000010	<0.000010	<0.000010	<0.000050	<0.000050	<0.000050	<0.000020	<0.000020	<0.000020	-	-
Sodium (Na)-Dissolved	mg/L	2	70.1	70.9	70.8	55.5	53.5	53.8	52.0	50.9	51.9	-	-
Strontium (Sr)-Dissolved	mg/L	0.0001	0.686	0.679	0.716	2.27	2.29	2.65	1.50	1.44	1.43	-	-
Thallium (Tl)-Dissolved	mg/L	0.0001	<0.00010	<0.00010	<0.00010	<0.00050	<0.00050	<0.00050	<0.00020	<0.00020	<0.00020	-	-
Tin (Sn)-Dissolved	mg/L	0.0001	0.00567	0.00596	0.00617	0.00435	0.00233	0.00227	0.0122	0.0104	0.00982	-	-
Titanium (Ti)-Dissolved	mg/L	0.01	<0.010	<0.010	<0.010	<0.010	<0.010	<0.010	<0.010	<0.010	<0.010	-	-
Uranium (U)-Dissolved	mg/L	0.00001	0.000013	0.000011	0.000011	<0.000050	<0.000050	<0.000050	<0.000020	<0.000020	<0.000020	-	-
Vanadium (V)-Dissolved	mg/L	0.001	0.0045	0.0046	0.0048	<0.0050	<0.0050	<0.0050	<0.0020	<0.0020	<0.0020	-	-
Zinc (Zn)-Dissolved	mg/L	0.001	<0.0010	<0.0010	<0.0010	<0.0050	<0.0050	<0.0050	<0.0020	<0.0020	<0.0020	-	-
Organic Parameters													
COD	mg/L	20	460	490	490	470	480	510	470	520	550	<20	<20
Total Organic Carbon	mg/L	0.5	104	116	116	113	115	115	115	125	133	<0.50	<0.50

**APPENDIX C. Rietveld X-Ray-Diffraction Mineralogy of the Three Tailings Samples
(by the University of British Columbia)**

**QUANTITATIVE PHASE ANALYSIS OF THREE POWDER SAMPLES
USING THE RIETVELD METHOD AND X-RAY POWDER DIFFRACTION
DATA.**

(Project : Schaft Creek Tailings)

**Uren Shane
Rescan Environmental Services
6th Floor – 1111 West Hastings Street
Vancouver, B.C. V6E 2J3**

**Mati Raudsepp, Ph.D.
Elisabetta Pani, Ph.D.
Dept. of Earth & Ocean Sciences
6339 Stores Road
The University of British Columbia
Vancouver, BC V6T 1Z4**

October 22, 2007

EXPERIMENTAL METHOD

The three samples “Liard Zone”, “Paramount” and “West Breccia” were reduced into fine powder to the optimum grain-size range for X-ray analysis ($<10\mu\text{m}$) grinding under ethanol in a vibratory McCrone Micronising Mill for 7 minutes. Step-scan X-ray powder-diffraction data were collected over a range $3-80^{\circ}2\theta$ with $\text{CoK}\alpha$ radiation on a standard Siemens (Bruker) D5000 Bragg-Brentano diffractometer equipped with an Fe monochromator foil, 0.6 mm (0.3°) divergence slit, incident- and diffracted-beam Soller slits and a Vantec-1 strip detector. The long fine-focus Co X-ray tube was operated at 35 kV and 40 mA, using a take-off angle of 6° .

RESULTS AND DISCUSSION

The X-ray diffractograms were analyzed using the International Centre for Diffraction Database PDF-4 using Search-Match software by Siemens (Bruker). X-ray powder-diffraction data were refined with Rietveld program Topas 3 (Bruker AXS). The results of quantitative phase analysis by Rietveld refinement are given in Table 1. These amounts represent the relative amounts of crystalline phases normalized to 100%. The Rietveld refinement plots for the samples are shown in Figures 1 – 3.

Table 1. Results of quantitative phase analysis (wt. %) – Proj. Schaft Creek Tailings

Mineral	Ideal formula	Liard Zone	Paramount	West Breccia
Quartz	SiO ₂	17.3	23.9	16.6
Muscovite	KAl ₂ AlSi ₃ O ₁₀ (OH) ₂	16.9	14.1	12.2
Clinocllore	(Mg,Fe ²⁺) ₅ Al(Si ₃ Al)O ₁₀ (OH) ₈	11.1	9.0	10.7
K-feldspar	KAlSi ₃ O ₈	1.5		4.5
Plagioclase	NaAlSi ₃ O ₈ – CaAl ₂ Si ₂ O ₈	42.7	44.7	49.5
Calcite	CaCO ₃	6.4	5.5	4.5
Dolomite	CaMg(CO ₃) ₂	2.7	2.7	0.7
Pyrite	FeS ₂			0.4
Hematite	α-Fe ₂ O ₃	0.8		
Magnetite	Fe ₃ O ₄	0.5		0.8
Total		100.0	100.0	100.0

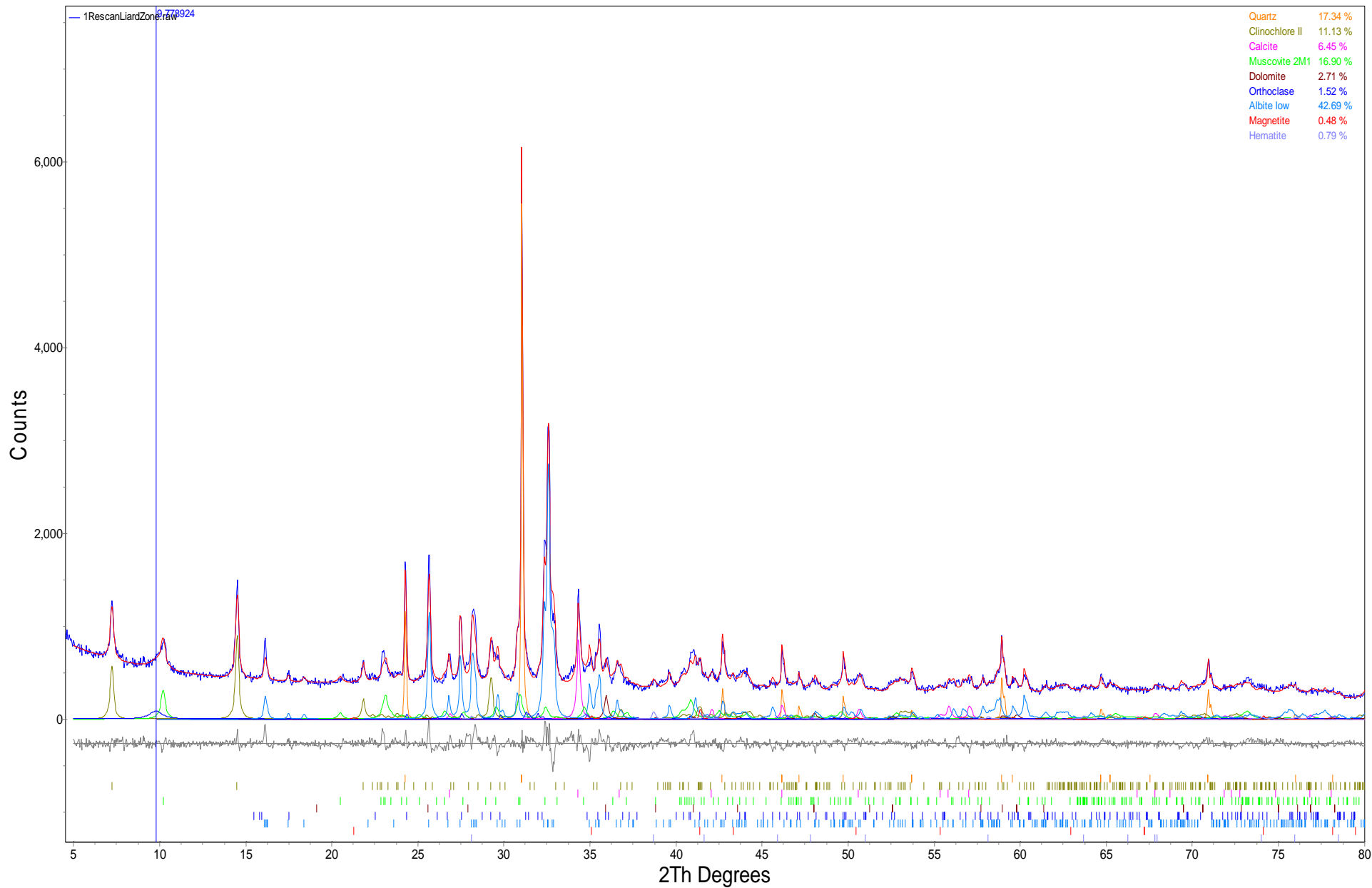


Figure 1. Rietveld refinement plot of sample **Rescan Liard Zone** (blue line - observed intensity at each step; red line - calculated pattern; solid grey line below – difference between observed and calculated intensities; vertical bars, positions of all Bragg reflections). Coloured lines are individual diffraction patterns of all phases.

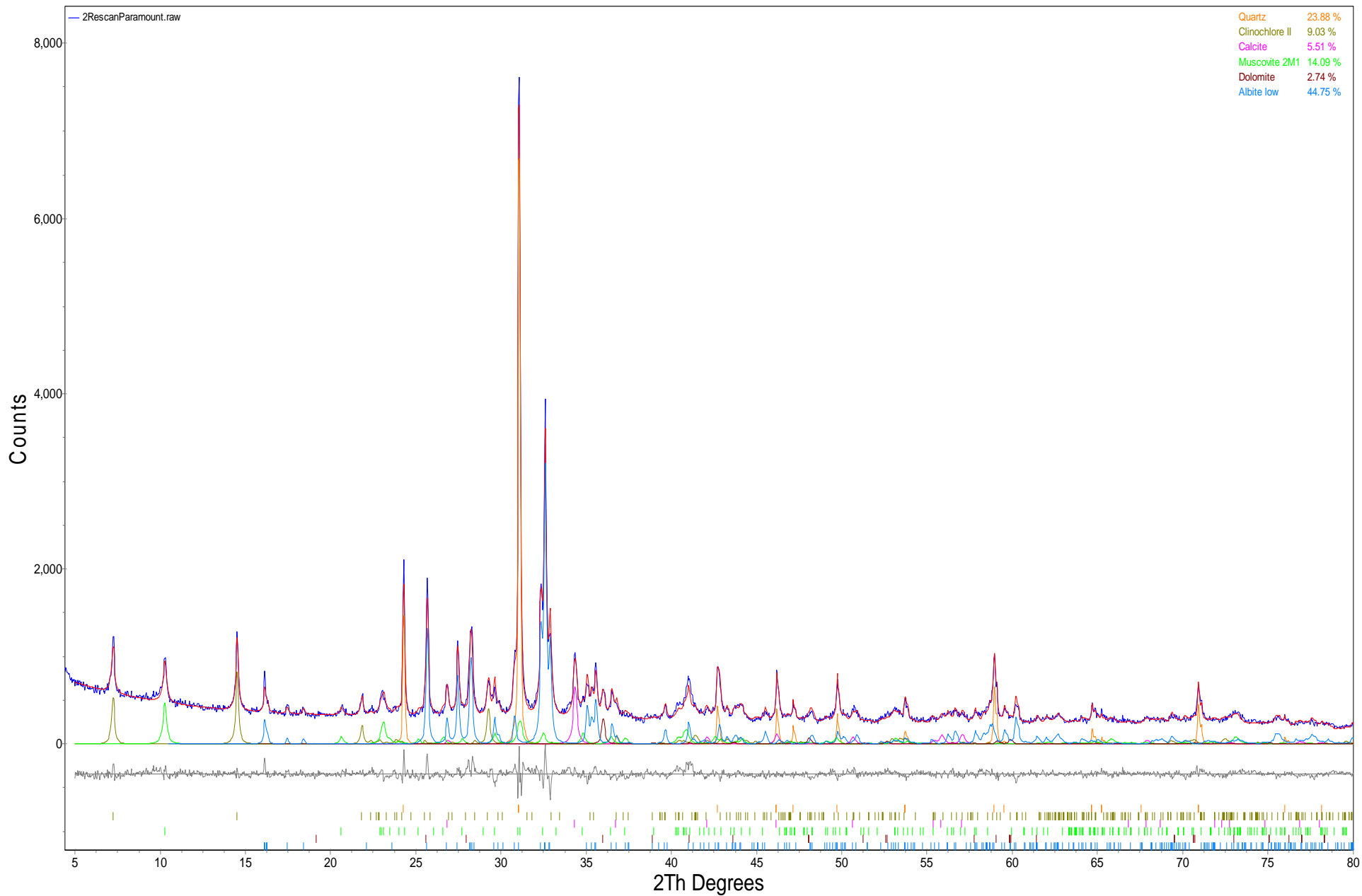


Figure 2. Rietveld refinement plot of sample **Rescan Paramount** (blue line - observed intensity at each step; red line - calculated pattern; solid grey line below – difference between observed and calculated intensities; vertical bars, positions of all Bragg reflections). Coloured lines are individual diffraction patterns of all phases.

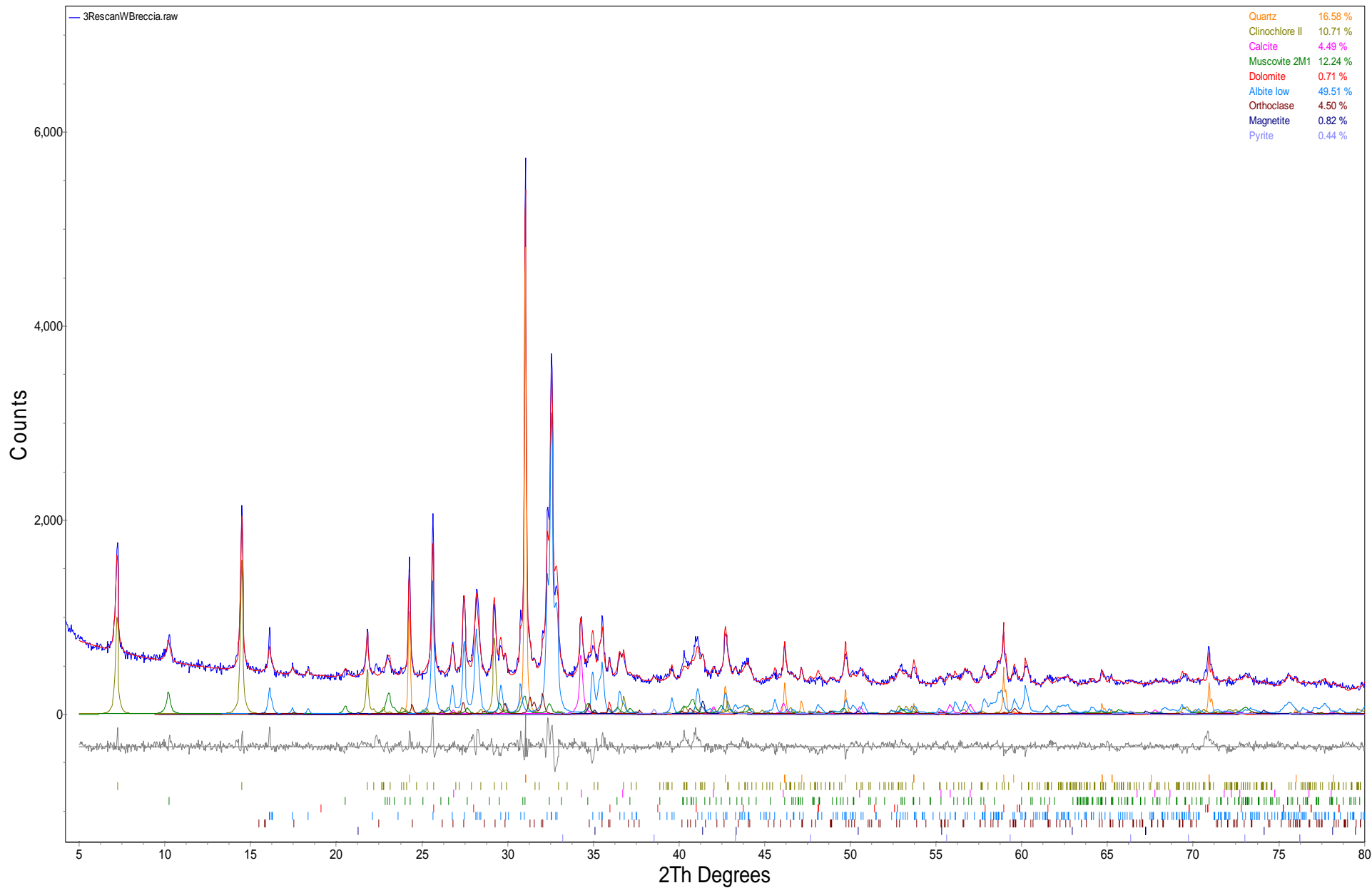


Figure 3. Rietveld refinement plot of sample **Rescan West Breccia** (blue line - observed intensity at each step; red line - calculated pattern; solid grey line below - difference between observed and calculated intensities; vertical bars, positions of all Bragg reflections). Coloured lines are individual diffraction patterns of all phases.